



EXISTING



Visualisation Type: 1
 Projection: Cylindrical
 Enlargement Factor: 96%
 Paper Size: A1
 Date / Time: 23/03/2023, 11:53

Camera: Canon EOS 6D
 Lens: Canon EF50mm f/1.8 STM
 Horizontal Field of View: 90°
 Direction of View: North West
 Location: E641649 N260514

Eye level: 15.6m
 Height of Camera: 1.6m

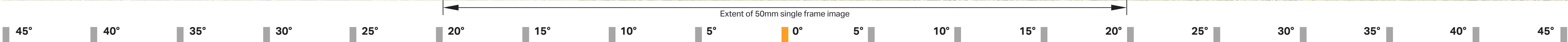
Note:
 Images to be viewed at a comfortable arm's length.

Sea Link Suffolk Onshore Scheme
 Viewpoint 8: Public Bridleway east of Friston
 Figure 2.2.12-H (sheet 1 of 3)



KEY:
 — Indicative maximum parameters of Friston substation
 - - Saxmundham converter station (not visible)

OPERATION (YEAR 1) - SAXMUNDHAM CONVERTER STATION AND FRISTON SUBSTATION



Visualisation Type: 3
 Projection: Cylindrical
 Enlargement Factor: 96%
 Paper Size: A1
 Date / Time: 23/03/2023, 11:53

Camera: Canon EOS 6D
 Lens: Canon EF50mm f/1.8 STM
 Horizontal Field of View: 90°
 Direction of View: North West
 Location: E641649 N260514

Eye level: 15.6m
 Height of Camera: 1.6m

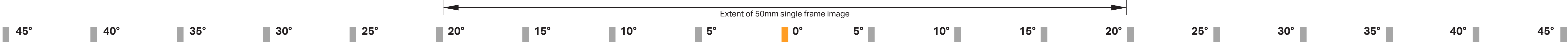
Note:
 Images to be viewed at a comfortable arm's length.
 Indicative maximum parameters of Friston substation.

Sea Link Suffolk Onshore Scheme
 Viewpoint 8: Public Bridleway east of Friston
 Figure 2.2.12-H (sheet 2 of 3)



KEY:
 — Indicative maximum parameters of Friston substation
 - - - 3 no. co-located converter stations at Saxmundham site (not visible)

OPERATION (YEAR 1) - 3 NO. CO-LOCATED CONVERTER STATIONS AT SAXMUNDHAM SITE AND FRISTON SUBSTATION



Delivering a better world
 Visualisation Type: 3
 Projection: Cylindrical
 Enlargement Factor: 96%
 Paper Size: A1
 Date / Time: 23/03/2023, 11:53

Camera: Canon EOS 6D
 Lens: Canon EF50mm f/1.8 STM
 Horizontal Field of View: 90°
 Direction of View: North West
 Location: E641649 N260514

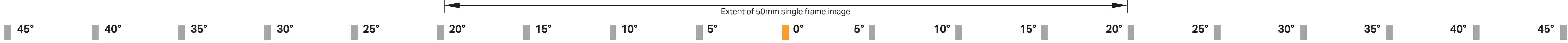
Eye level: 15.6m
 Height of Camera: 1.6m

Note:
 Images to be viewed at a comfortable arm's length.
 Indicative maximum parameters of Friston substation.

Sea Link Suffolk Onshore Scheme
 Viewpoint 8: Public Bridleway east of Friston
 Figure 2.2.12-H (sheet 3 of 3)



EXISTING



Visualisation Type: 1
 Projection: Cylindrical
 Enlargement Factor: 96%
 Paper Size: A1
 Date / Time: 22/03/2023, 11:00

Camera: Canon EOS 6D
 Lens: Canon EF50mm f/1.8 STM
 Horizontal Field of View: 90°
 Direction of View: North West
 Location: E642938 N261003

Eye level: 12.9m
 Height of Camera: 1.6m

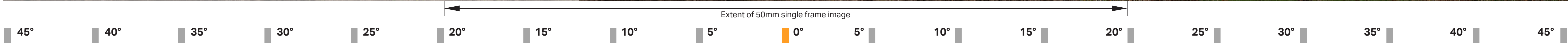
Note:
 Images to be viewed at a comfortable arm's length.

Sea Link Suffolk Onshore Scheme
 Viewpoint 9: Knodishall Common and Public Footpath west of Knodishall
 Figure 2.2.12-I (sheet 1 of 3)



KEY:
 - - Saxmundham converter station (not visible)
 - - Friston substation (not visible)

OPERATION (YEAR 1) - SAXMUNDHAM CONVERTER STATION AND FRISTON SUBSTATION



Visualisation Type: 3
 Projection: Cylindrical
 Enlargement Factor: 96%
 Paper Size: A1
 Date / Time: 22/03/2023, 11:00

Camera: Canon EOS 6D
 Lens: Canon EF50mm f/1.8 STM
 Horizontal Field of View: 90°
 Direction of View: North West
 Location: E642938 N261003

Eye level: 12.9m
 Height of Camera: 1.6m

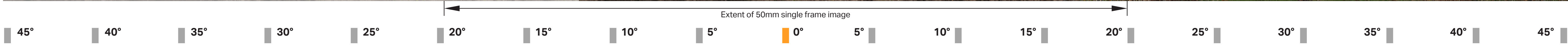
Note:
 Images to be viewed at a comfortable arm's length.
 Indicative maximum parameters of Friston substation.

Sea Link Suffolk Onshore Scheme
 Viewpoint 9: Knodishall Common and Public Footpath west of Knodishall
 Figure 2.2.12-I (sheet 2 of 3)



KEY:
 — 3 no. co-located converter stations at Saxmundham site (not visible)
 — Friston substation (not visible)

OPERATION (YEAR 1) - 3 NO. CO-LOCATED CONVERTER STATIONS AT SAXMUNDHAM SITE AND FRISTON SUBSTATION



Visualisation Type: 3
 Projection: Cylindrical
 Enlargement Factor: 96%
 Paper Size: A1
 Date / Time: 22/03/2023, 11:00

Camera: Canon EOS 6D
 Lens: Canon EF50mm f/1.8 STM
 Horizontal Field of View: 90°
 Direction of View: North West
 Location: E642938 N261003

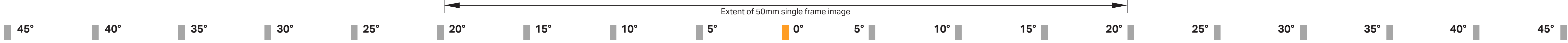
Eye level: 12.9m
 Height of Camera: 1.6m

Note:
 Images to be viewed at a comfortable arm's length.
 Indicative maximum parameters of Friston substation.

Sea Link Suffolk Onshore Scheme
 Viewpoint 9: Knodishall Common and Public Footpath west of Knodishall
 Figure 2.2.12-I (sheet 3 of 3)



EXISTING



Visualisation Type: 1
 Projection: Cylindrical
 Enlargement Factor: 96%
 Paper Size: A1
 Date / Time: 22/03/2023, 14:34

Camera: Canon EOS 6D
 Lens: Canon EF50mm f/1.8 STM
 Horizontal Field of View: 90°
 Direction of View: North
 Location: E643015 N258968

Eye level: 14.1m
 Height of Camera: 1.6m

Note:
 Images to be viewed at a comfortable arm's length.

Sea Link Suffolk Onshore Scheme
 Viewpoint 10: Aldeburgh Road and Public Bridleway
 Figure 2.2.12-J



Mature woodland block, denoting the northern boundary of the golf course

Mature woodland block

Agricultural land

Gap to agricultural land and mature woodland block in the distance

Plantation

Wooden fencing

Track denoting the public footpath

EXISTING

Extent of 50mm single frame image



AECOM Delivering a better world

Visualisation Type: 1
 Projection: Cylindrical
 Enlargement Factor: 96%
 Paper Size: A1
 Date / Time: 23/03/2023, 09:45

Camera: Canon EOS 6D
 Lens: Canon EF50mm f/1.8 STM
 Horizontal Field of View: 90°
 Direction of View: North West
 Location: E644525 N258639

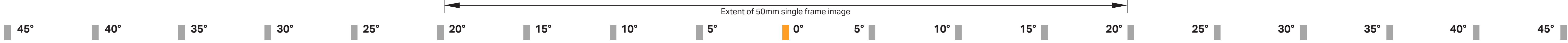
Eye level: 26.2m
 Height of Camera: 1.6m

Note:
 Images to be viewed at a comfortable arm's length.

Sea Link Suffolk Onshore Scheme
 Viewpoint 11: Public Footpath north of Aldeburgh Golf Club
 Figure 2.2.12-K



EXISTING



AECOM Delivering a better world

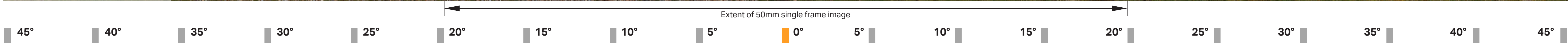
Visualisation Type: 1
 Projection: Cylindrical
 Enlargement Factor: 96%
 Paper Size: A1
 Date / Time: 21/03/2023, 10:57

Camera: Canon EOS 6D
 Lens: Canon EF50mm f/1.8 STM
 Horizontal Field of View: 90°
 Direction of View: North
 Location: E645587 N258346

Eye level: 20.2m
 Height of Camera: 1.6m

Note:
 Images to be viewed at a comfortable arm's length.

Sea Link Suffolk Onshore Scheme
 Viewpoint 12: Leiston Road north of Aldeburgh
 Figure 2.2.12-L



Visualisation Type: 1
 Projection: Cylindrical
 Enlargement Factor: 96%
 Paper Size: A1
 Date / Time: 21/03/2023, 10:00

Camera: Canon EOS 6D
 Lens: Canon EF50mm f/1.8 STM
 Horizontal Field of View: 90°
 Direction of View: South West
 Location: E646901 N258650

Eye level: 3.5m
 Height of Camera: 1.6m

Note:
 Images to be viewed at a comfortable arm's length.

Sea Link Suffolk Onshore Scheme
 Viewpoint 13: Approved England Coast Path route south of Thorpeness
 Figure 2.2.12-M