

- Legend**
- Draft Order Limits
  - Watercourse Crossings
  - River

Contains data provided by The Crown Estate that is protected by copyright and database rights.  
 OceanWise, Esri, DeLorme, NaturalVue, Esri UK, Esri, HERE, Garmin, Foursquare, FAO, METI/NASA, USGS.  
 © Environment Agency copyright and/or database right 2018. All rights reserved. © Crown copyright and database rights 2018 Ordnance Survey 100024198.

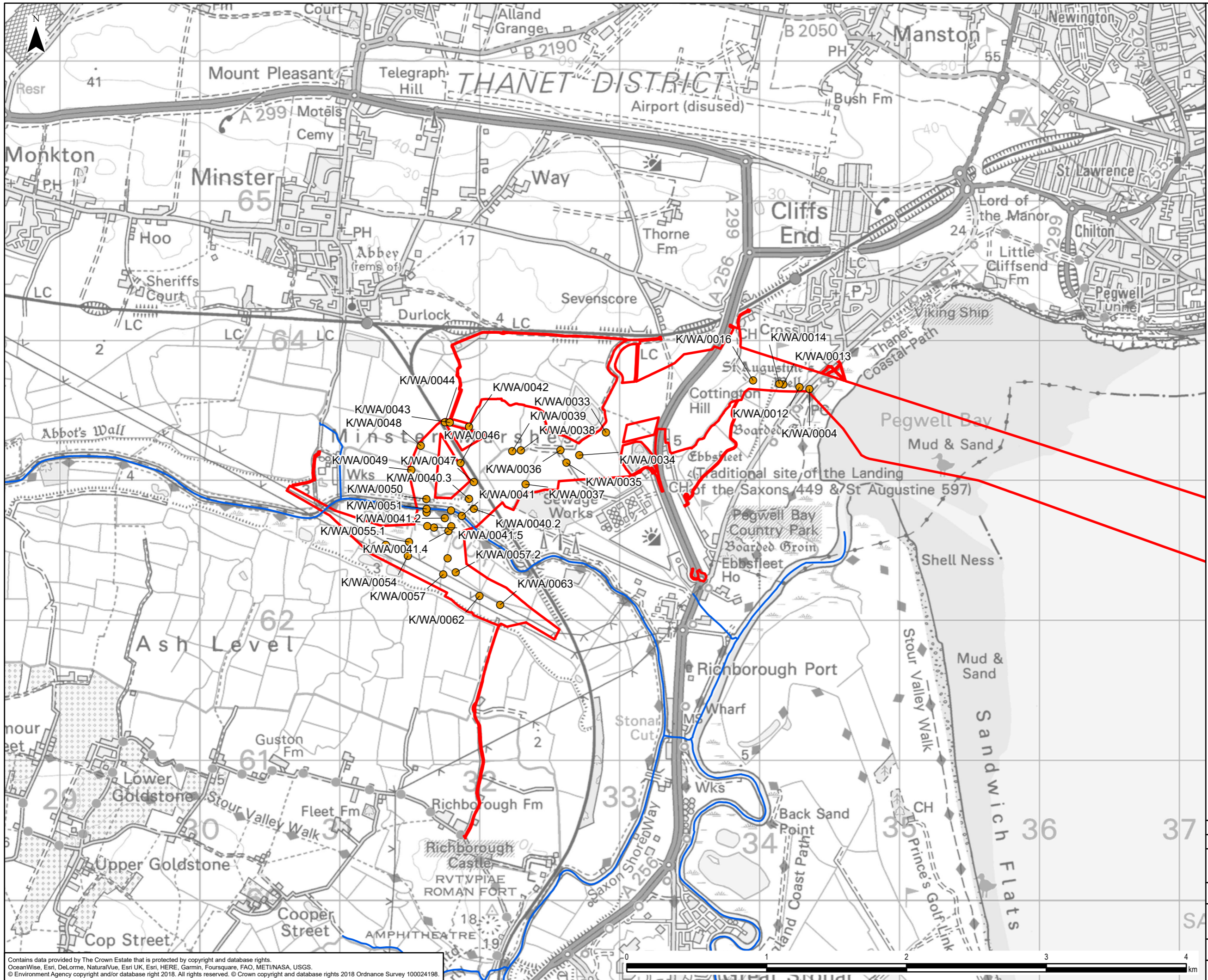
0	22/06/2023	PEIR	JH	DF	RJ
Rev	Date	Description	GIS	Chk	App

**nationalgrid**

Scheme: SEA LINK  
 Document Title: Suffolk Onshore Scheme Watercourse Crossings

Creator:	Date:	Checker:	Date:	Approver:	Date:
JH	22/06/2023	DF	22/06/2023	RJ	22/06/2023
Document Ref:	Scale:	Format:	Sheets:	Rev:	
FIGURE 1.4.D.1	1:45,000	A3	1	0	





- Legend
- Draft Order Limits
  - Watercourse Crossings
  - River

0	22/06/2023	PEIR	JH	DF	RJ
Rev	Date	Description	GIS	Chk	App

**nationalgrid**

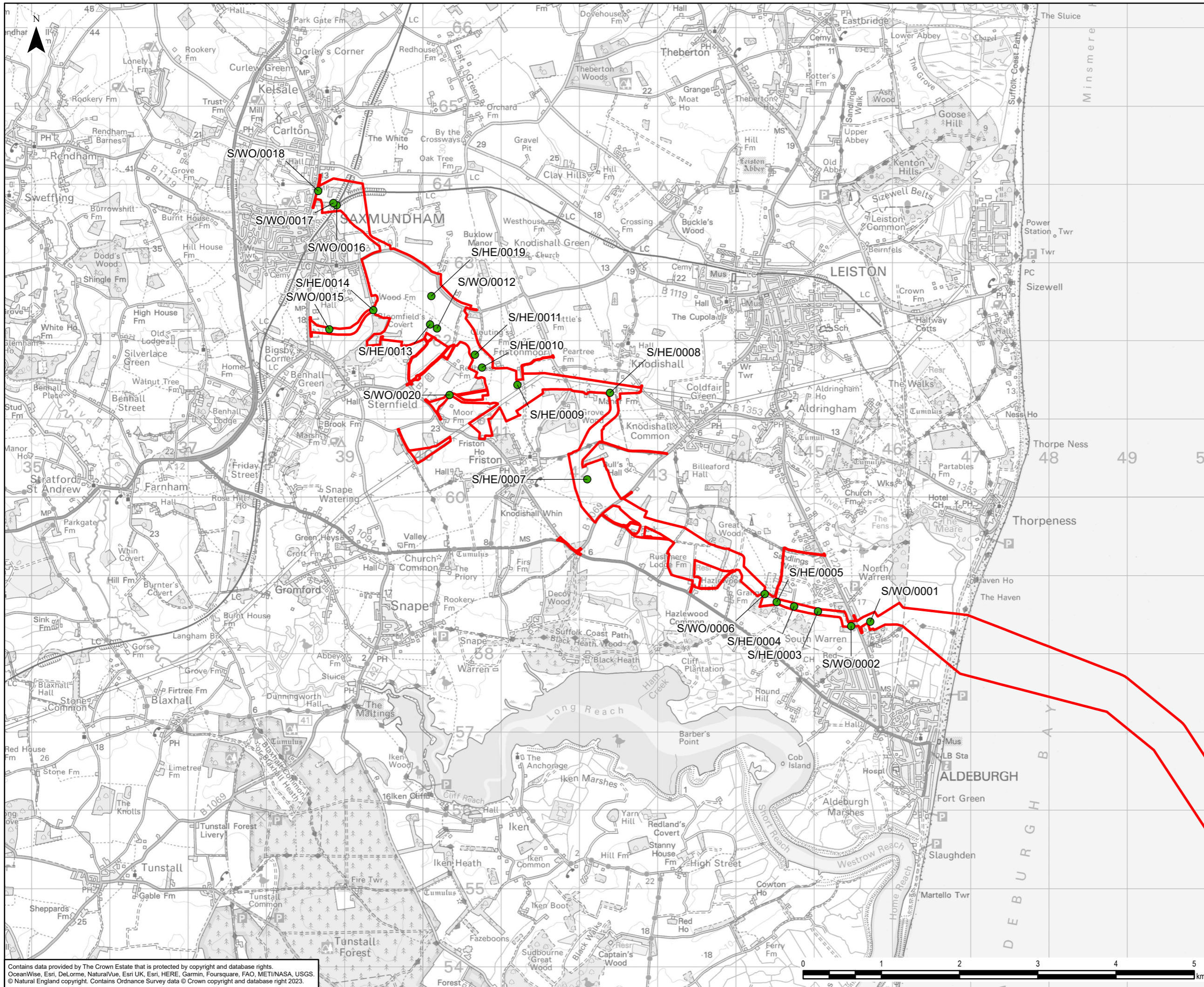
Scheme: SEA LINK

Document Title: Kent Onshore Scheme Watercourse Crossings

Creator: JH	Date: 22/06/2023	Checker: DF	Date: 22/06/2023	Approver: RJ	Date: 22/06/2023
Document Ref: FIGURE 1.4.D.2	Scale: 1:25,000	Format: A3	Sheets: 1	Rev: 0	

Contains data provided by The Crown Estate that is protected by copyright and database rights. OceanWise, Esri, DeLorme, NaturalVue, Esri UK, Esri, HERE, Garmin, Foursquare, FAO, METI/NASA, USGS. © Environment Agency copyright and/or database right 2018. All rights reserved. © Crown copyright and database rights 2018 Ordnance Survey 100024198.





- Legend**
- Draft Order Limits
  - Vegetation Crossings

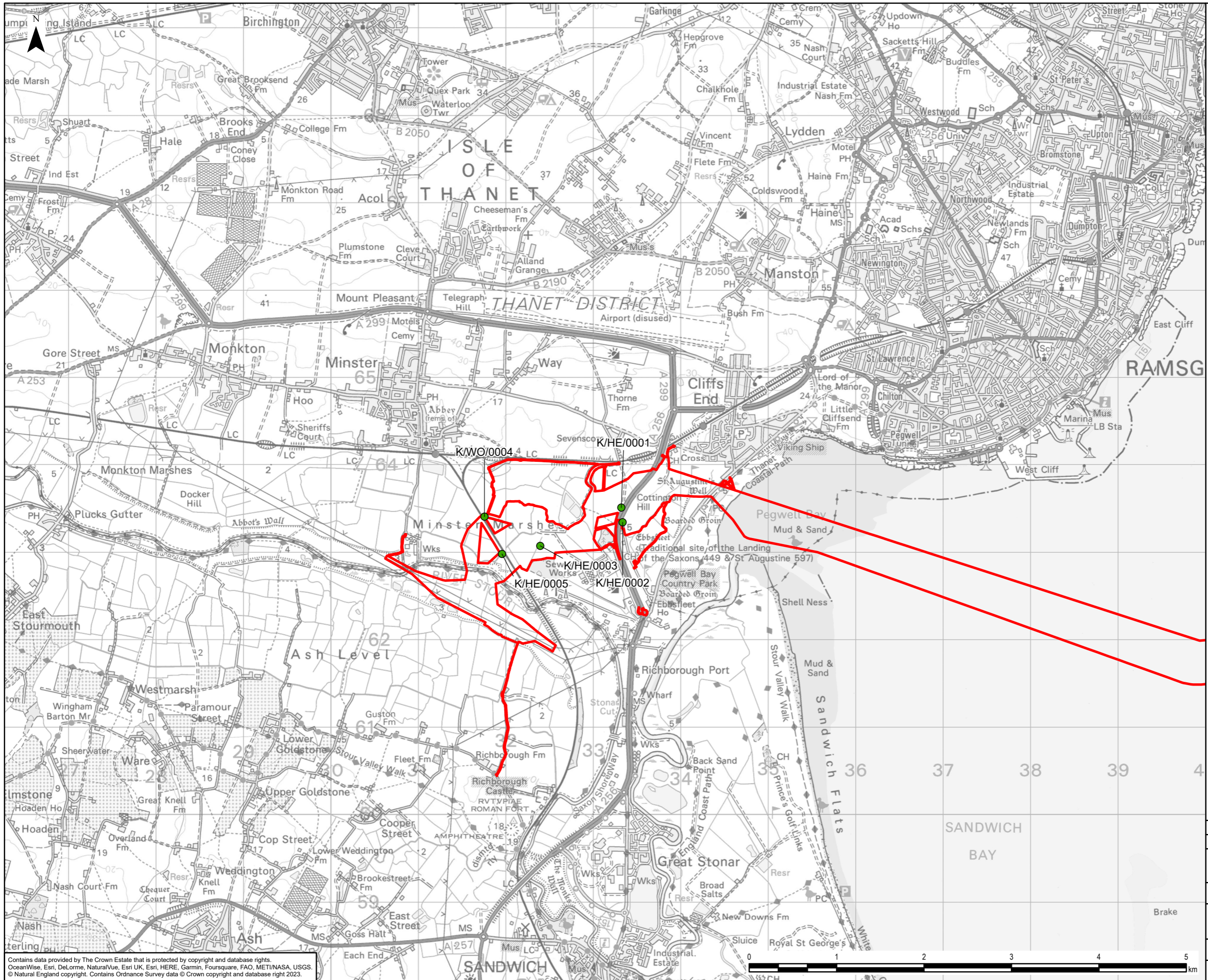
Contains data provided by The Crown Estate that is protected by copyright and database rights. OceanWise, Esri, DeLorme, NaturalVue, Esri UK, Esri, HERE, Garmin, Foursquare, FAO, METI/NASA, USGS. © Natural England copyright. Contains Ordnance Survey data © Crown copyright and database right 2023.

0	22/06/2023	PEIR	JH	DF	RJ
Rev	Date	Description	GIS	Chk	App

**nationalgrid**

Scheme: SEA LINK					
Document Title: Suffolk Onshore Scheme Vegetation Crossings					
Creator: JH	Date: 22/06/2023	Checker: DF	Date: 22/06/2023	Approver: RJ	Date: 22/06/2023
Document Ref: FIGURE 1.4.D.3	Scale: 1:45,000	Format: A3	Sheets: 1	Rev: 0	





- Legend**
- Draft Order Limits
  - Vegetation Crossings

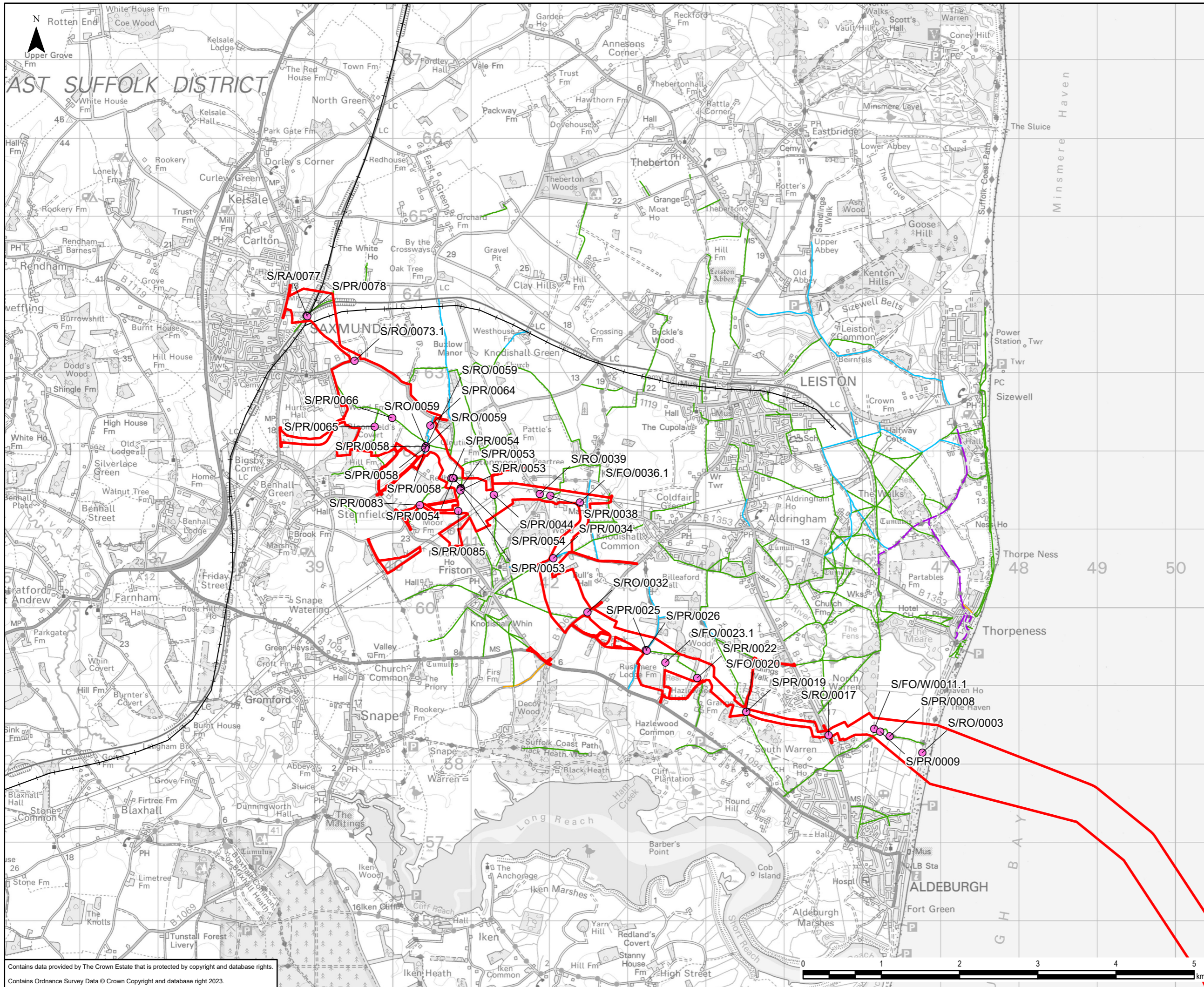
Contains data provided by The Crown Estate that is protected by copyright and database rights. OceanWise, Esri, DeLorme, NaturalVue, Esri UK, Esri, HERE, Garmin, Foursquare, FAO, METI/NASA, USGS, © Natural England copyright. Contains Ordnance Survey data © Crown copyright and database right 2023.

0	22/06/2023	PEIR	JH	DF	RJ
Rev	Date	Description	GIS	Chk	App

**nationalgrid**

Scheme: SEA LINK					
Document Title: Kent Onshore Scheme Vegetation Crossings					
Creator: JH	Date: 22/06/2023	Checker: DF	Date: 22/06/2023	Approver: RJ	Date: 22/06/2023
Document Ref: FIGURE 1.4.D.4	Scale: 1:40,000	Format: A3	Sheets: 1	Rev: 0	





- Legend**
- Draft Order Limits
  - PRow, Highway and Railway Crossings
  - Railway
  - Public Rights of Way
  - Bridleway
  - Byway Open to All Traffic
  - Public Footpath
  - Restricted Byway

0	22/06/2023	PEIR	JH	DF	RJ
Rev	Date	Description	GIS	Chk	App

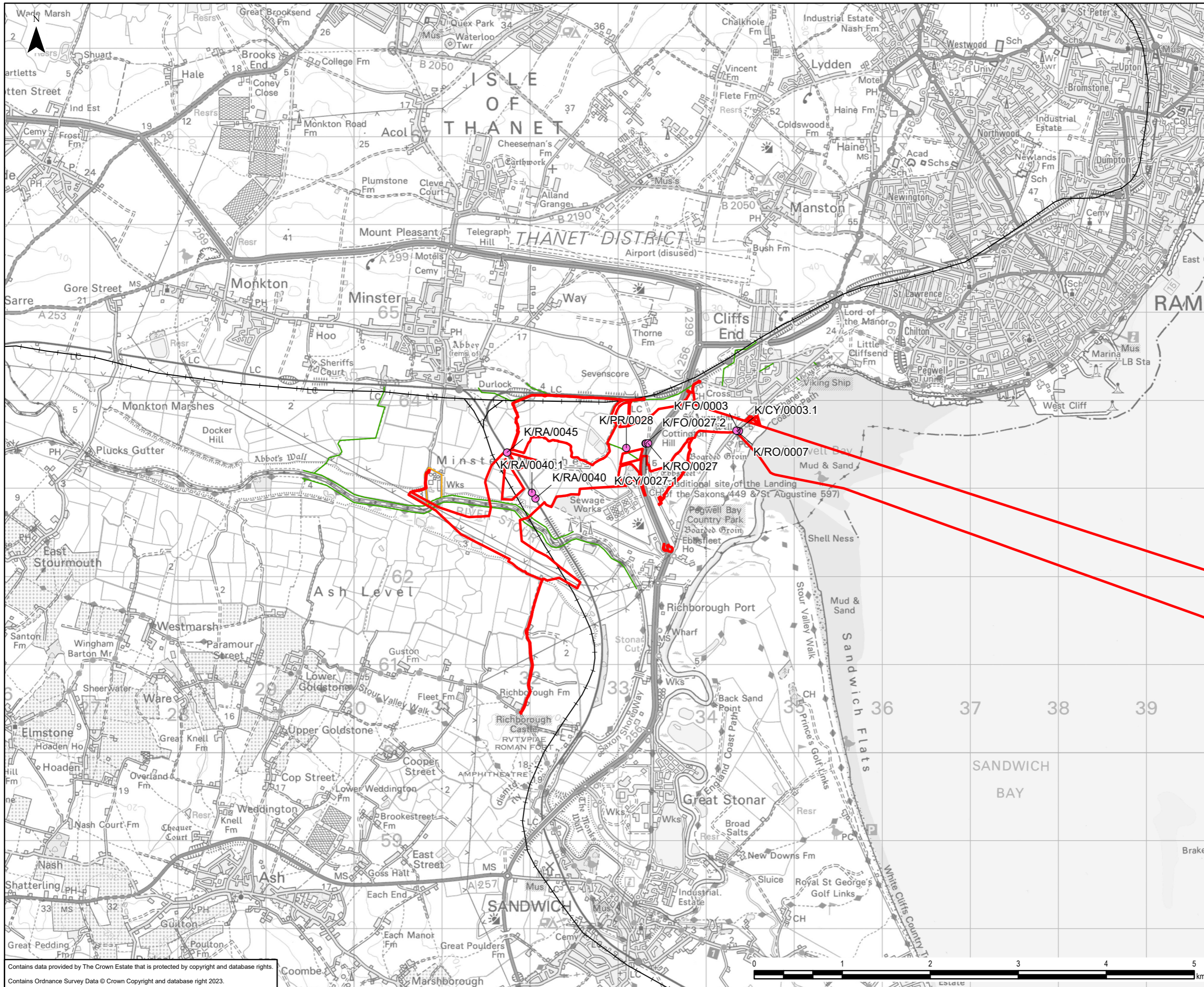
**nationalgrid**

Scheme: SEA LINK  
 Document Title: Suffolk Onshore Scheme PRow, Highway and Railway Crossings

Creator: JH	Date: 22/06/2023	Checker: DF	Date: 22/06/2023	Approver: RJ	Date: 22/06/2023
Document Ref: FIGURE 1.4.D.5	Scale: 1:45,000	Format: A3	Sheets: 1	Rev: 0	

Contains data provided by The Crown Estate that is protected by copyright and database rights.  
 Contains Ordnance Survey Data © Crown Copyright and database right 2023.





- Legend**
- Draft Order Limits
  - PRoW, Highway and Railway Crossings
  - Railway
  - Public Rights of Way
  - Public Footpath
  - Restricted Byway

0	22/06/2023	PEIR	JH	DF	RJ
Rev	Date	Description	GIS	Chk	App
<b>nationalgrid</b>					
Scheme: SEA LINK					
Document Title: Kent Onshore Scheme PRoW, Highway and Railway Crossings					
Creator: JH	Date: 22/06/2023	Checker: DF	Date: 22/06/2023	Approver: RJ	Date: 22/06/2023
Document Ref: FIGURE 1.4.D.6	Scale: 1:40,000	Format: A3	Sheets: 1	Rev: 0	

Contains data provided by The Crown Estate that is protected by copyright and database rights.  
 Contains Ordnance Survey Data © Crown Copyright and database right 2023.