

Legend

- ▭ Draft Order Limits
- ▭ Lateral Limits of Deviation

0	16/10/2023	PEIR	JH	DF	CW
Rev	Date	Description	GIS	Chk	App

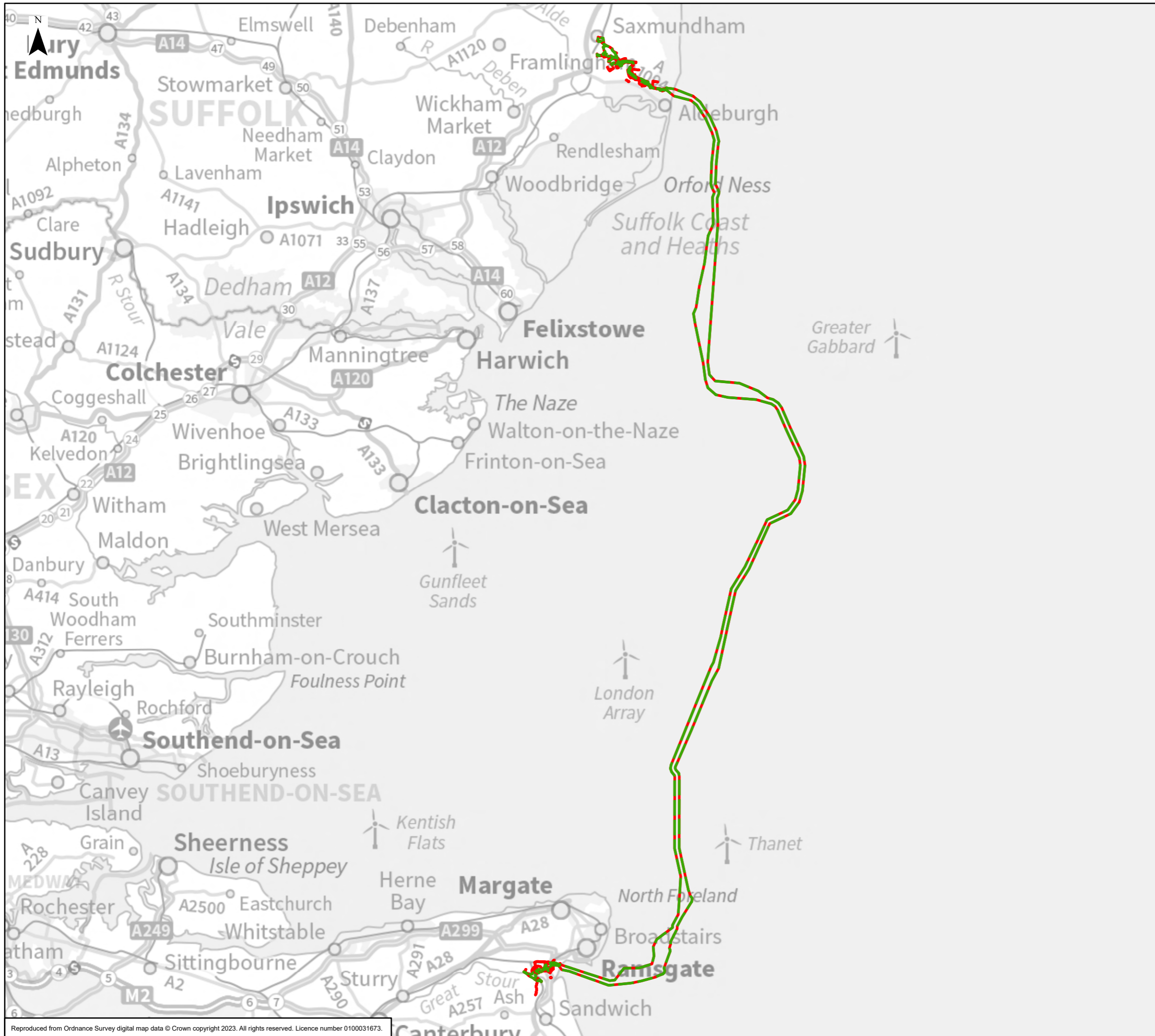
nationalgrid

Scheme: SEA LINK

Document Title: LATERAL LIMITS OF DEVIATION

Creator: JH	Date: 16/10/2023	Checker: DF	Date: 16/10/2023	Approver: CW	Date: 16/10/2023
Document Ref: FIGURE 1.4.1	Scale: 1:35,000	Format: A3	Sheets: 1 OF 3	Rev: 0	

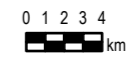
Reproduced from Ordnance Survey digital map data © Crown copyright 2023. All rights reserved. Licence number 0100031673.



Legend

- Draft Order Limits
- Lateral Limits of Deviation

Reproduced from Ordnance Survey digital map data © Crown copyright 2023. All rights reserved. Licence number 0100031673.



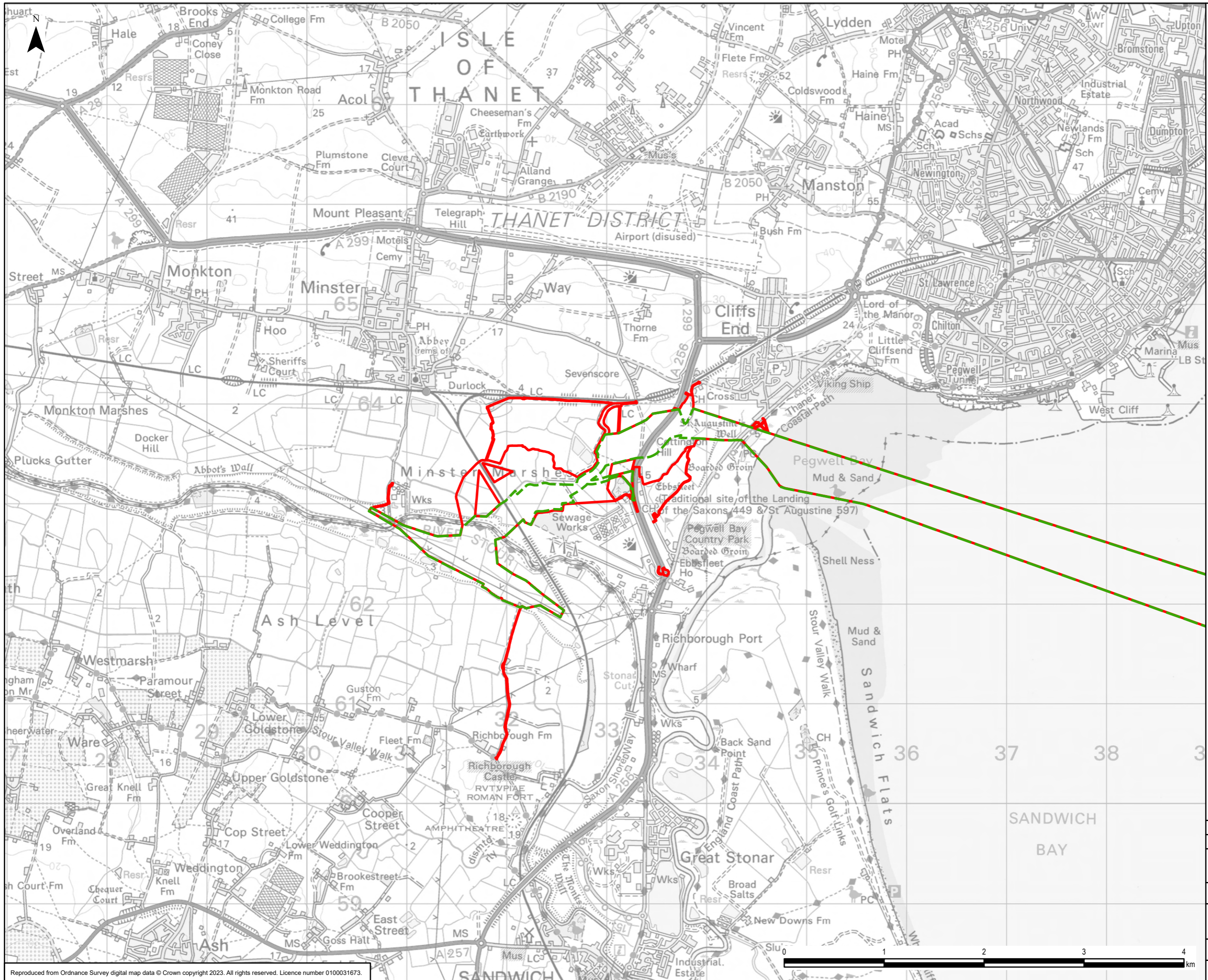
0	16/10/2023	PEIR	JH	DF	CW
Rev	Date	Description	GIS	Chk	App

nationalgrid

Scheme: SEA LINK

Document Title: LATERAL LIMITS OF DEVIATION

Creator:	Date:	Checker:	Date:	Approver:	Date:
JH	16/10/2023	DF	16/10/2023	CW	16/10/2023
Document Ref:	Scale:	Format:	Sheets:	Rev:	
FIGURE 1.4.1	1:400,000	A3	2 OF 3	0	



- Legend**
- Draft Order Limits
 - Lateral Limits of Deviation

0	16/10/2023	PEIR	JH	DF	CW
Rev	Date	Description	GIS	Chk	App

nationalgrid

Scheme: SEA LINK

Document Title: LATERAL LIMITS OF DEVIATION

Creator:	Date:	Checker:	Date:	Approver:	Date:
JH	16/10/2023	DF	16/10/2023	CW	16/10/2023

Document Ref:	Scale:	Format:	Sheets:	Rev:
FIGURE 1.4.1	1:35,000	A3	3 OF 3	0

Reproduced from Ordnance Survey digital map data © Crown copyright 2023. All rights reserved. Licence number 0100031673.



Legend

- Draft Order Limits
- Saxmundham converter station maximum footprint
- - - Existing Public Right of Way
- Proposed**
- Native hedgerow and treeplanting
- Native woodland planting
- - - Native hedgerow (reinstatement over HVDC/HVAC corridors)
- - - Indicative recreational access including diverted public rights of way
- - - ● Permanent access road options

0	05/07/2023	PEIR REPORT	DF	CW	CW
Rev	Date	Description	GIS	Chk	App




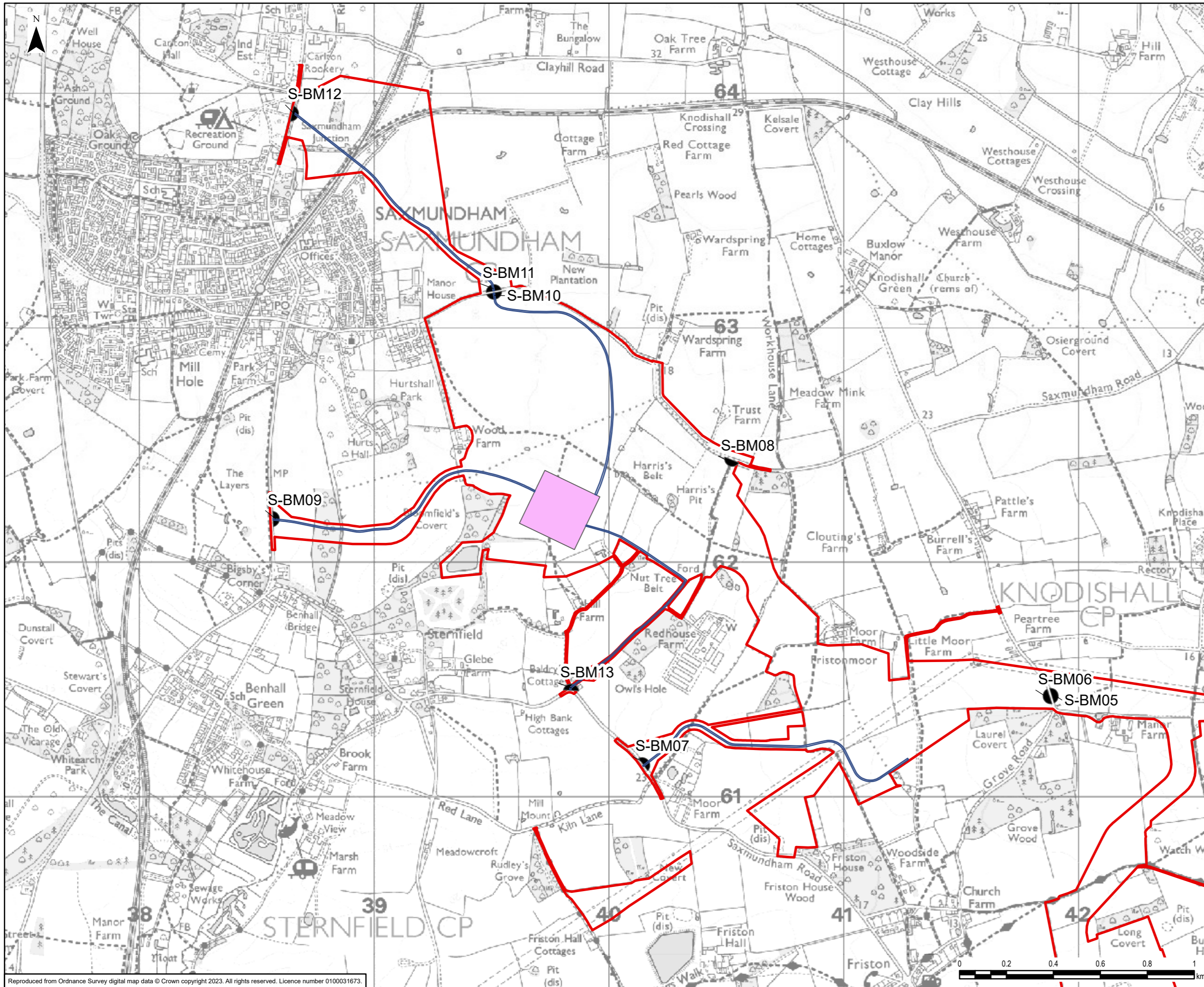
Scheme: SEA LINK

Document Title: Saxmundham Converter Station Indicative Landscaping Strategy

Creator: SG	Date: 05/07/2023	Checker: CW	Date: 07/07/2023	Approver: CW	Date: 07/07/2023
-------------	------------------	-------------	------------------	--------------	------------------

Document Ref: Figure 1.4.3	Scale:	Format: A3	Sheets: 1	Rev:
----------------------------	--------	------------	-----------	------

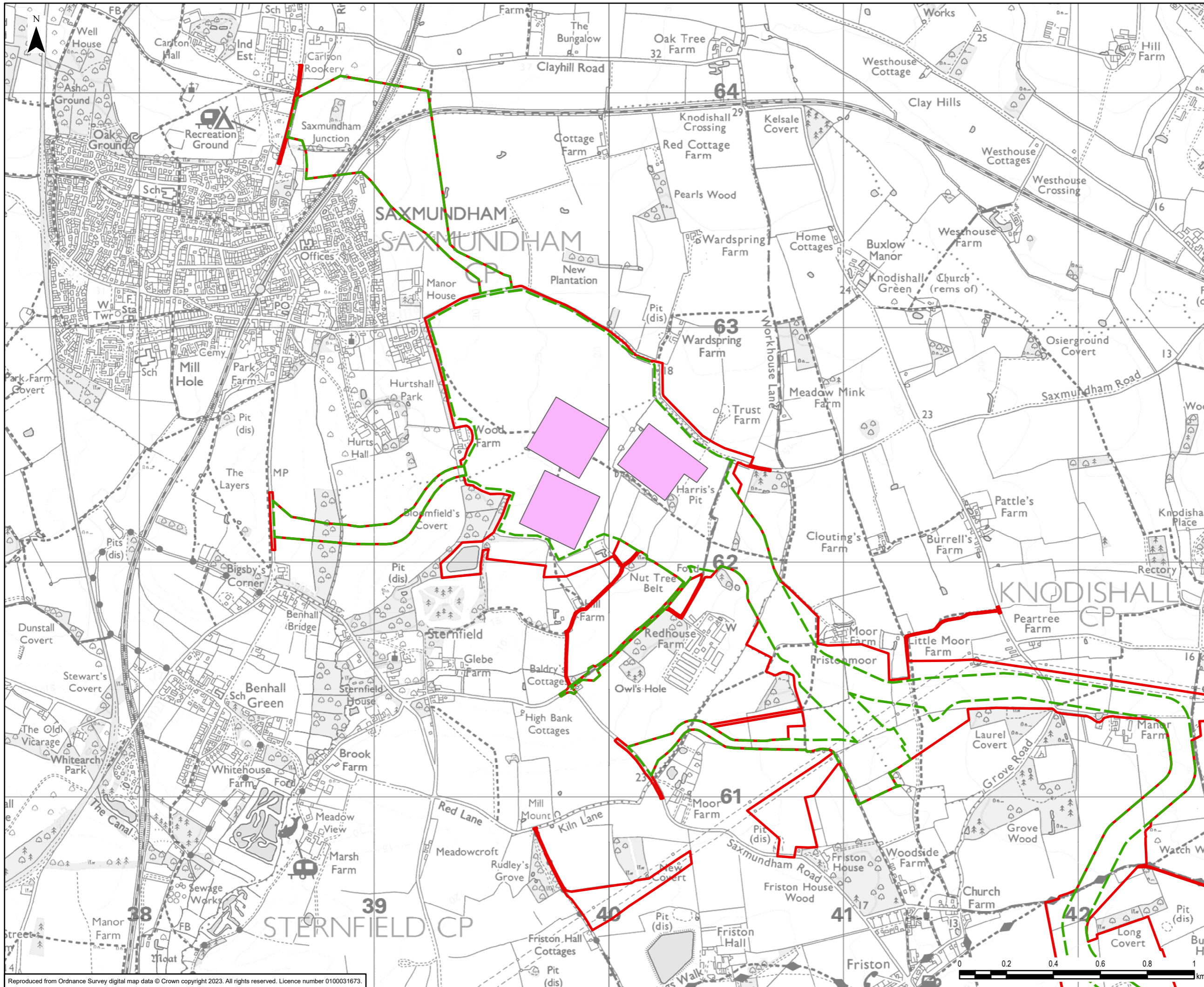




- Legend
- Draft Order Limits
 - Saxmundham Converter Station Indicative Location
 - Bellmouths
 - Permanent Access Options

0	12/10/2023	PEIR	EB	DF	CC
Rev	Date	Description	GIS	Chk	App
nationalgrid					
Scheme: SEA LINK					
Document Title: SAXMUNDHAM CONVERTER STATION PERMANENT ACCESS ARRANGEMENTS					
Creator: EB	Date: 12/10/2023	Checker: DF	Date: 12/10/2023	Approver: CC	Date: 12/10/2023
Document Ref: FIGURE 1.4.4	Scale: 1:15,000	Format: A3	Sheets: 1	Rev: 0	

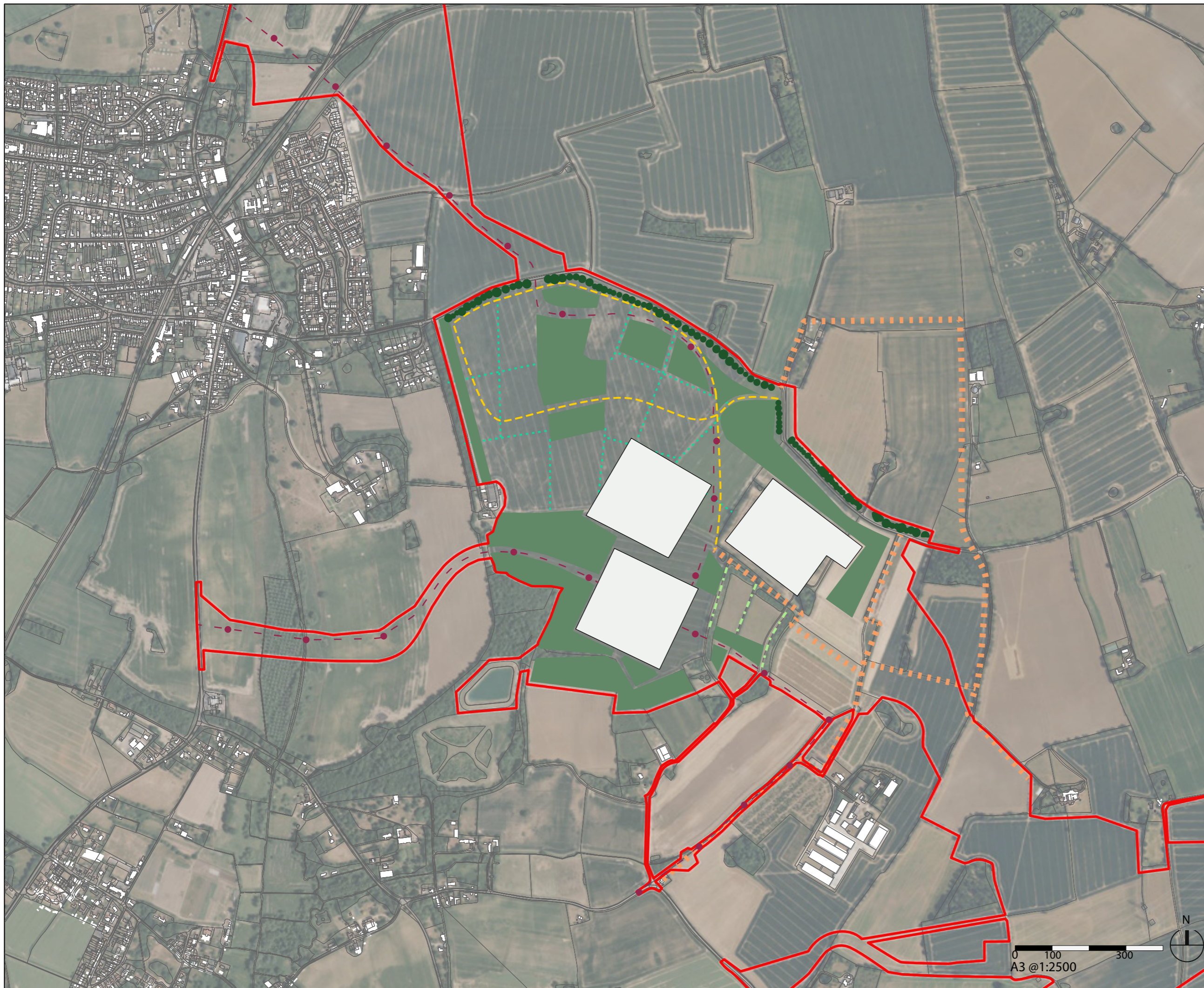
Reproduced from Ordnance Survey digital map data © Crown copyright 2023. All rights reserved. Licence number 0100031673.



- Legend**
- Draft Order Limits
 - Saxmundham Converter Station with Co-location
 - Lateral Limits of Deviation

0	16/10/2023	PEIR	JH	DF	CC
Rev	Date	Description	GIS	Chk	App
nationalgrid					
Scheme: SEA LINK					
Document Title: SAXMUNDHAM CONVERTER STATION INDICATIVE LOCATION WITH CO-LOCATION					
Creator: JH	Date: 16/10/2023	Checker: DF	Date: 16/10/2023	Approver: CC	Date: 16/10/2023
Document Ref: FIGURE 1.4.5	Scale: 1:15,000	Format: A3	Sheets: 1	Rev: 0	

Reproduced from Ordnance Survey digital map data © Crown copyright 2023. All rights reserved. Licence number 0100031673.



- Legend**
- Draft Order Limits
 - Saxmundham converter station with co-location maximum footprint
 - Existing Public Right of Way
 - Proposed**
 - Native hedgerow and treeplanting
 - Native woodland planting
 - Native hedgerow (reinstatement over HVDC/HVAC corridors)
 - Indicative recreational access including diverted public rights of way
 - Permanent access road options
 - Pattern of historic field boundaries to be reinstated with native hedgerow and tree planting

0	05/07/2023	PEIR REPORT	DF	CW	CW
Rev	Date	Description	GIS	Chk	App




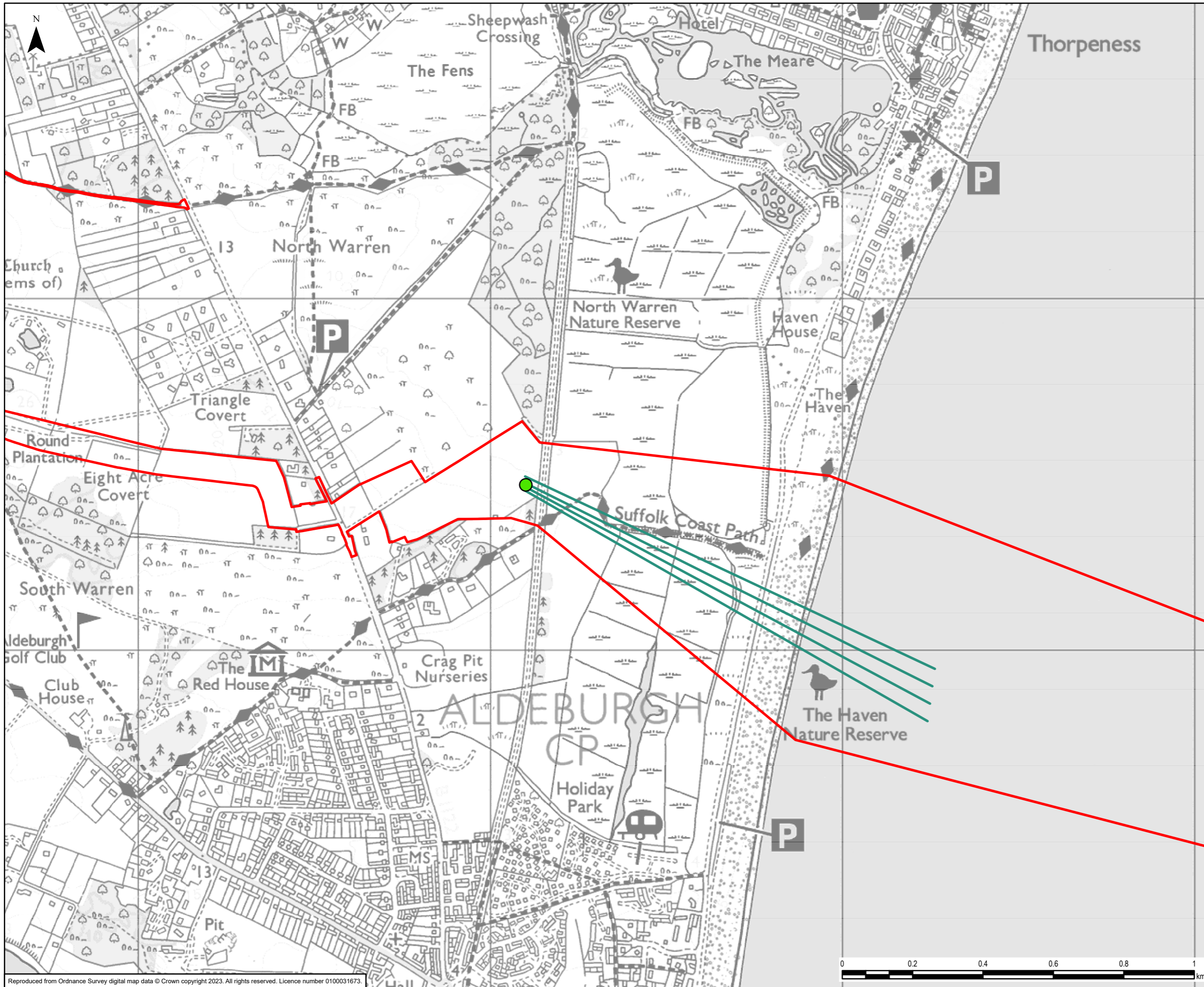
Scheme: SEA LINK

Document Title: Saxmundham Converter Station Indicative Landscaping Strategy with Co-location

Creator:	Date:	Checker:	Date:	Approver:	Date:
SG	05/07/2023	CW	07/07/2023	CW	07/07/2023

Document Ref:	Scale:	Format:	Sheets:	Rev:
Figure 1.4.6		A3	1	





- Legend
- ▭ Draft Order Limits
 - Transition Joint Bay
 - Suffolk Landfall Indicative Location

0	19/10/2023	PEIR	EB	DF	CC
Rev	Date	Description	GIS	Chk	App

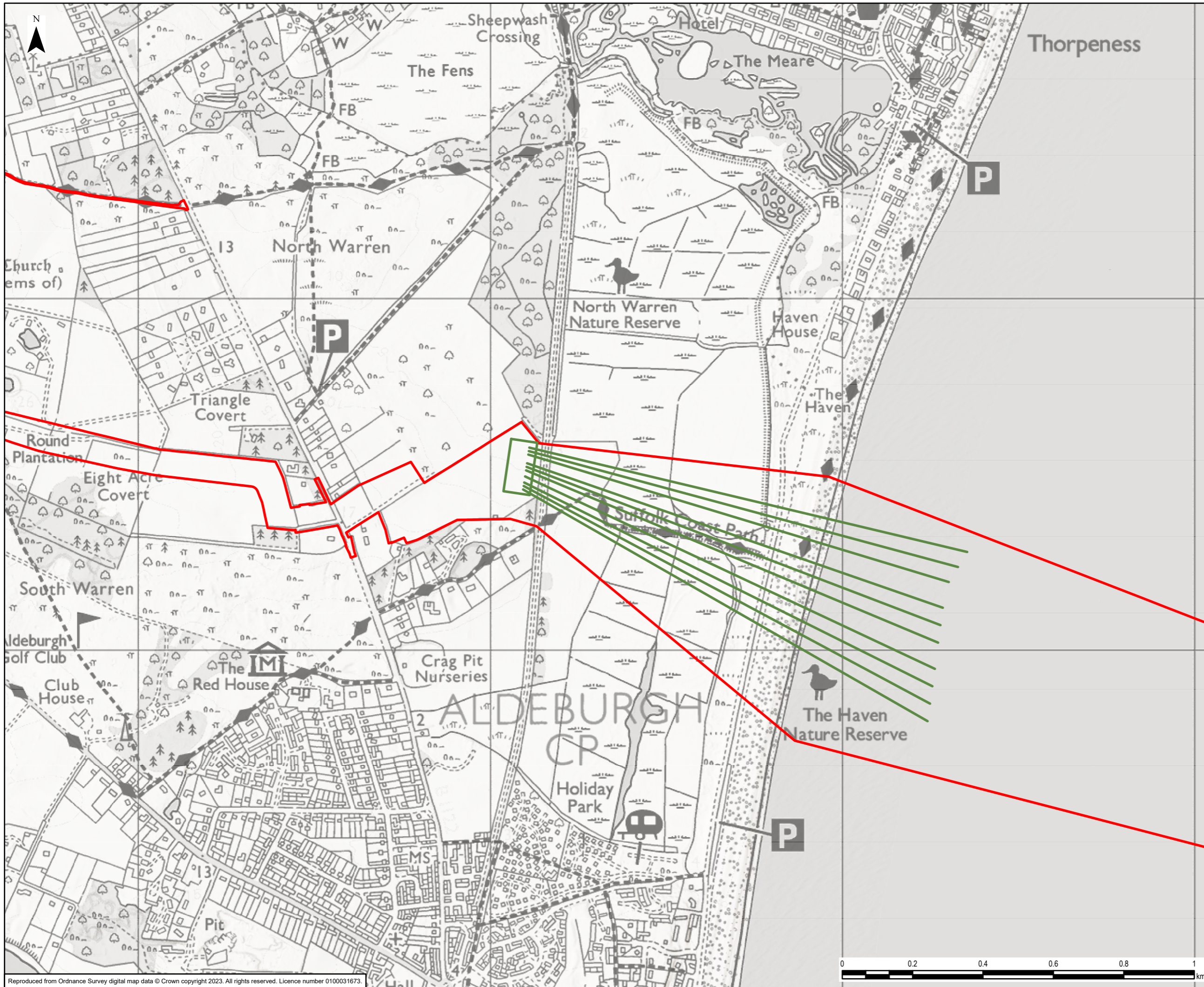
nationalgrid

Scheme: SEA LINK

Document Title: SUFFOLK LANDFALL INDICATIVE LOCATION

Creator: EB	Date: 19/10/2023	Checker: DF	Date: 19/10/2023	Approver: CC	Date: 19/10/2023
Document Ref: FIGURE 1.4.7	Scale: 1:10,000	Format: A3	Sheets: 1	Rev: 0	





- Legend
- ▭ Draft Order Limit
 - ▬ Suffolk Landfall
 - ▬ Indicative Location with Co-location

0	13/10/2023	PEIR	JH	DF	CC
Rev	Date	Description	GIS	Chk	App

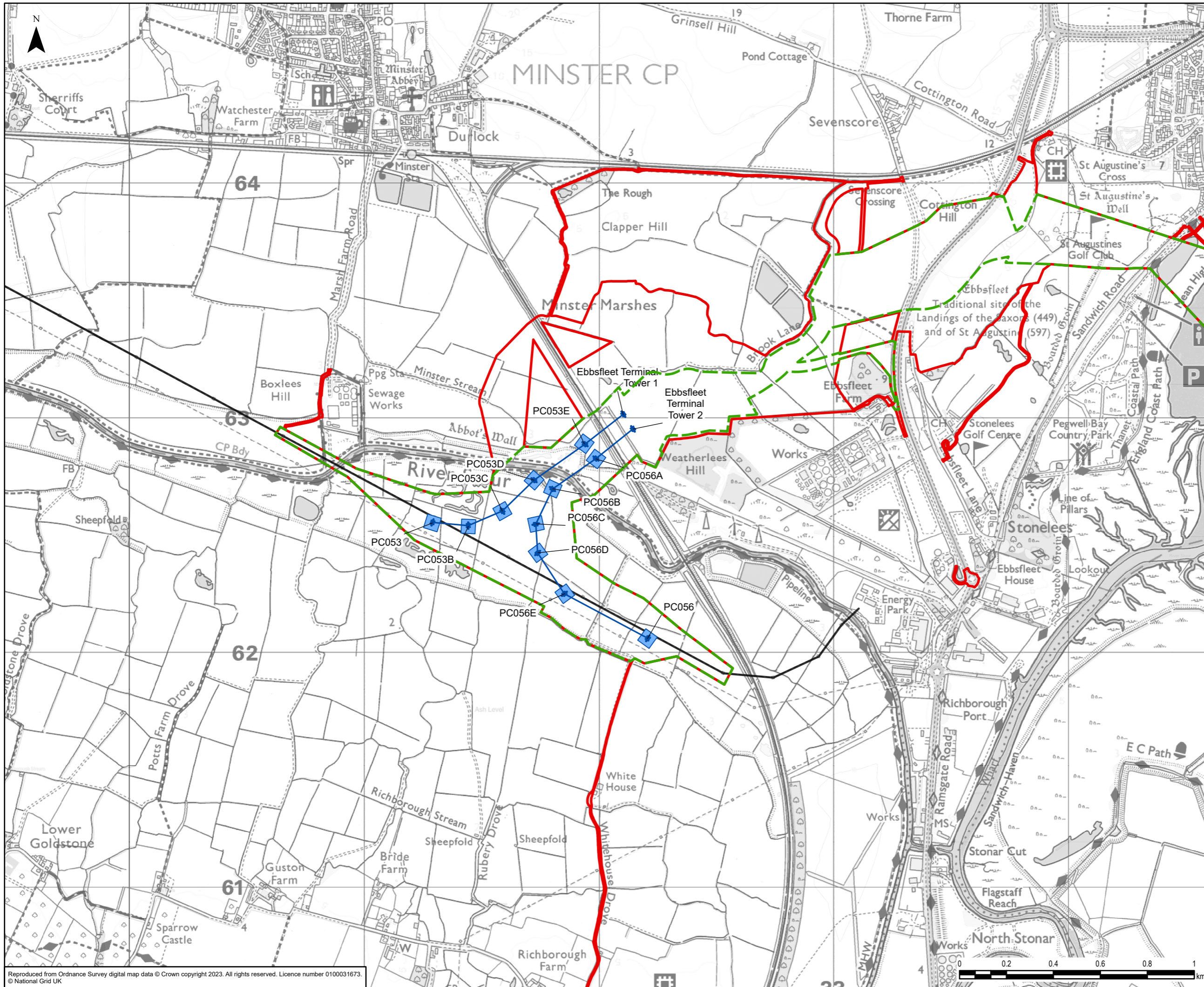
nationalgrid

Scheme: SEA LINK

Document Title: SUFFOLK LANDFALL INDICATIVE LOCATION WITH CO-LOCATION

Creator: JH	Date: 13/10/2023	Checker: DF	Date: 13/10/2023	Approver: CC	Date: 13/10/2023
Document Ref: FIGURE 1.4.8	Scale: 1:10,000	Format: A3	Sheets: 1	Rev: 0	

Reproduced from Ordnance Survey digital map data © Crown copyright 2023. All rights reserved. Licence number 0100031673.



- Legend**
- Draft Order Limits
 - Lateral Limits of Deviation
 - Kent Onshore Scheme HVAC Connection Option 1
 - Kent Onshore Scheme HVAC Connection Option 1
 - Kent Onshore Scheme HVAC Connection Option 1
 - National Grid - Overhead
 - 400 kV

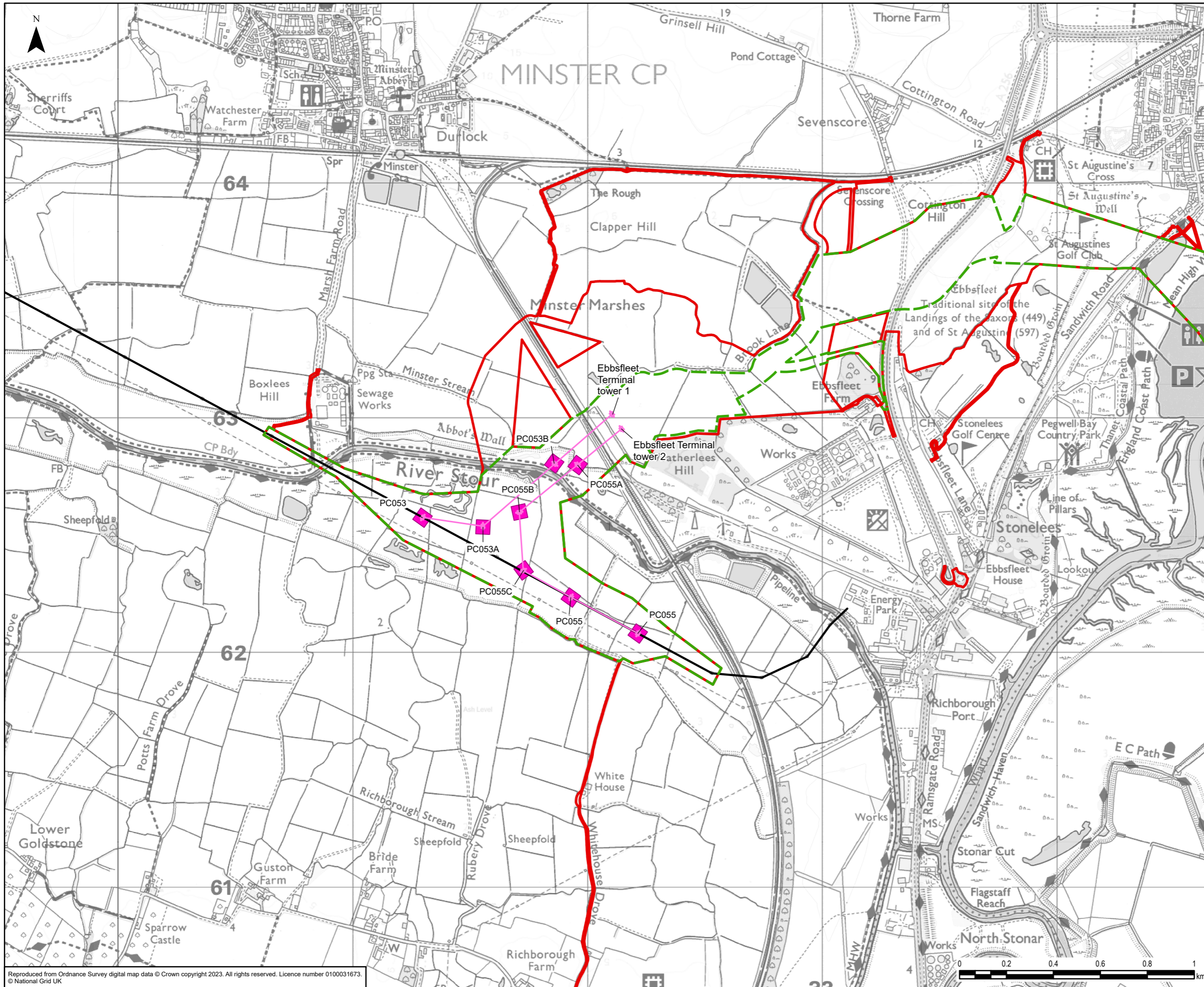
0	16/10/2023	PEIR	JH	DF	CC
Rev	Date	Description	GIS	Chk	App

nationalgrid

Scheme: SEA LINK
 Document Title: KENT ONSHORE SCHEME HVAC CONNECTION OPTION 1

Creator: JH	Date: 16/10/2023	Checker: DF	Date: 16/10/2023	Approver: CC	Date: 16/10/2023
Document Ref: FIGURE 1.4.9	Scale: 1:15,000	Format: A3	Sheets: 1	Rev: 0	

Reproduced from Ordnance Survey digital map data © Crown copyright 2023. All rights reserved. Licence number 0100031673. © National Grid UK



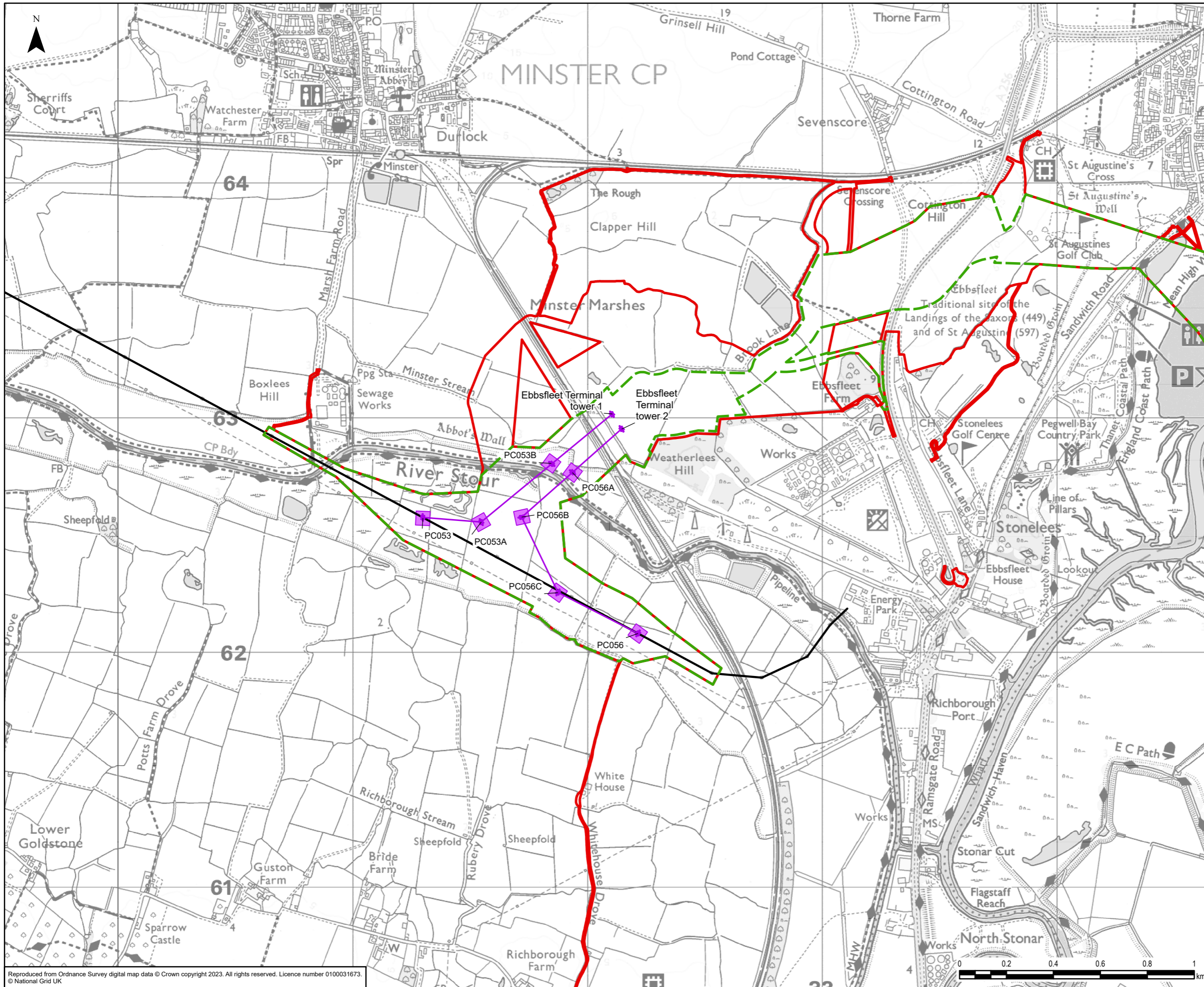
- Legend**
- Draft Order Limits
 - Lateral Limits of Deviation
 - Kent Onshore Scheme HVAC Connection Option 2
 - Kent Onshore Scheme HVAC Connection Option 2
 - National Grid - Overhead
 - 400 kV

0	16/10/2023	PEIR	JH	DF	CC
Rev	Date	Description	GIS	Chk	App

nationalgrid

Scheme: SEA LINK					
Document Title: KENT ONSHORE SCHEME HVAC CONNECTION OPTION 2					
Creator: JH	Date: 16/10/2023	Checker: DF	Date: 16/10/2023	Approver: CC	Date: 16/10/2023
Document Ref: FIGURE 1.4.10	Scale: 1:15,000	Format: A3	Sheets: 1	Rev: 0	

Reproduced from Ordnance Survey digital map data © Crown copyright 2023. All rights reserved. Licence number 0100031673. © National Grid UK



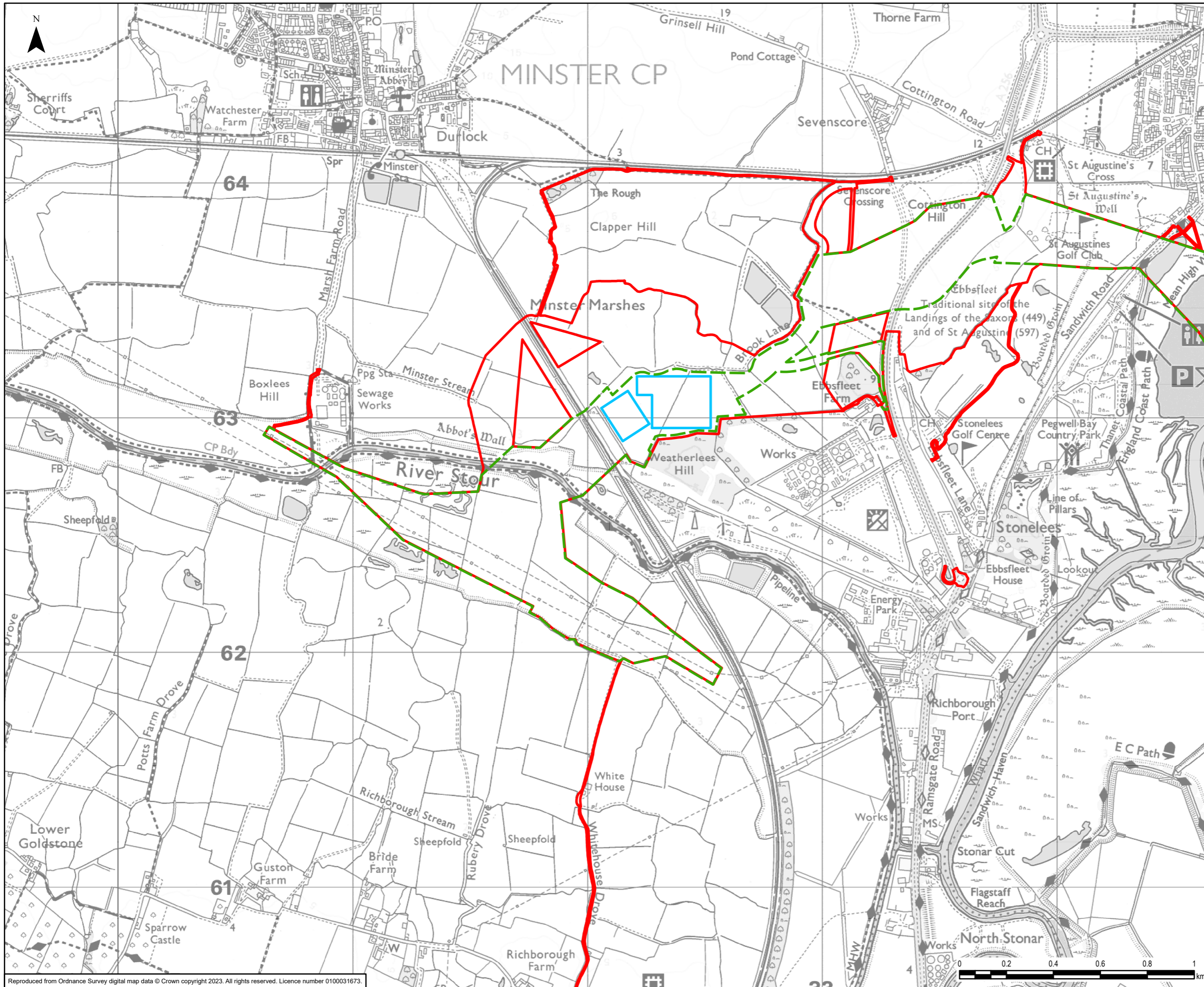
- Legend**
- Draft Order Limits
 - Lateral Limits of Deviation
 - Kent Onshore Scheme HVAC Connection Option 3
 - Kent Onshore Scheme HVAC Connection Option 3
 - National Grid - Overhead 400 kV

0	16/10/2023	PEIR	JH	DF	CC
Rev	Date	Description	GIS	Chk	App

nationalgrid

Scheme: SEA LINK					
Document Title: KENT ONSHORE SCHEME HVAC CONNECTION OPTION 3					
Creator: JH	Date: 16/10/2023	Checker: DF	Date: 16/10/2023	Approver: CC	Date: 16/10/2023
Document Ref: FIGURE 1.4.11	Scale: 1:15,000	Format: A3	Sheets: 1	Rev: 0	

Reproduced from Ordnance Survey digital map data © Crown copyright 2023. All rights reserved. Licence number 0100031673. © National Grid UK



- Legend**
- Draft Order Limit
 - Lateral Limits of Deviation
 - Minster 400kV Substation and Converter Station

0	16/10/2023	PEIR	JH	DF	EB
Rev	Date	Description	GIS	Chk	App

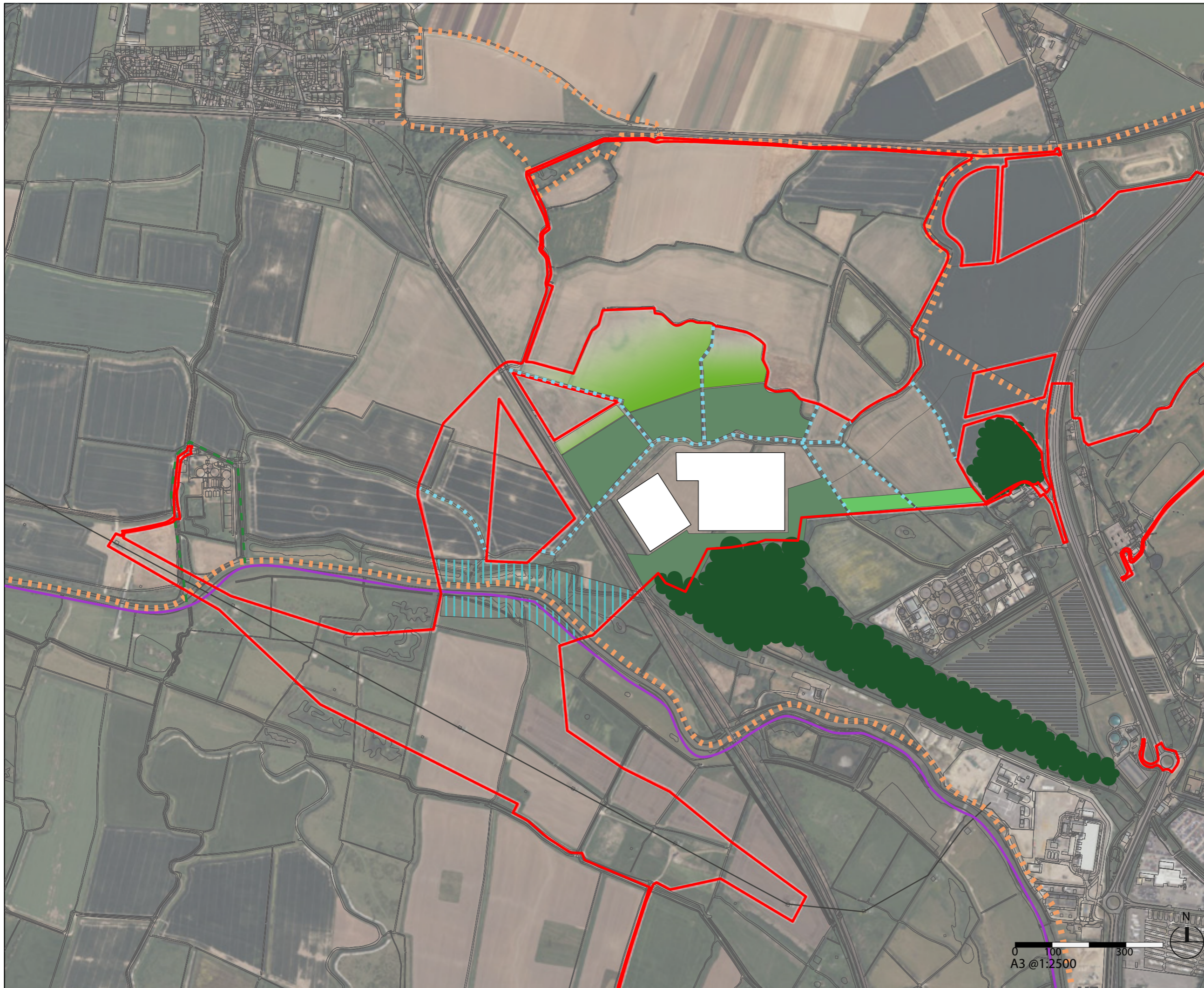
nationalgrid

Scheme: SEA LINK

Document Title: MINSTER 400KV SUBSTATION AND MINSTER CONVERTER STATION INDICATIVE LOCATION

Creator: JH	Date: 16/10/2023	Checker: DF	Date: 16/10/2023	Approver: CC	Date: 16/10/2023
Document Ref: FIGURE 1.4.12	Scale: 1:15,000	Format: A3	Sheets: 1	Rev: 0	

Reproduced from Ordnance Survey digital map data © Crown copyright 2023. All rights reserved. Licence number 0100031673.



- Legend**
- Draft Order Limits
 - Minster converter station and substation
 - Existing**
 - Existing woodland
 - Saxon Shore Way
 - - - Existing Public Right of Way
 - Proposed**
 - Native woodland planting
 - Strengthen boundary planting to enhance ecological connectivity
 - Transition to marshland landscape
 - ▨ Enhanced riparian vegetation
 - - - Maintain and enhance network of drainage ditches

0	05/07/2023	PEIR REPORT	DF	CW	CW
Rev	Date	Description	GIS	Chk	App




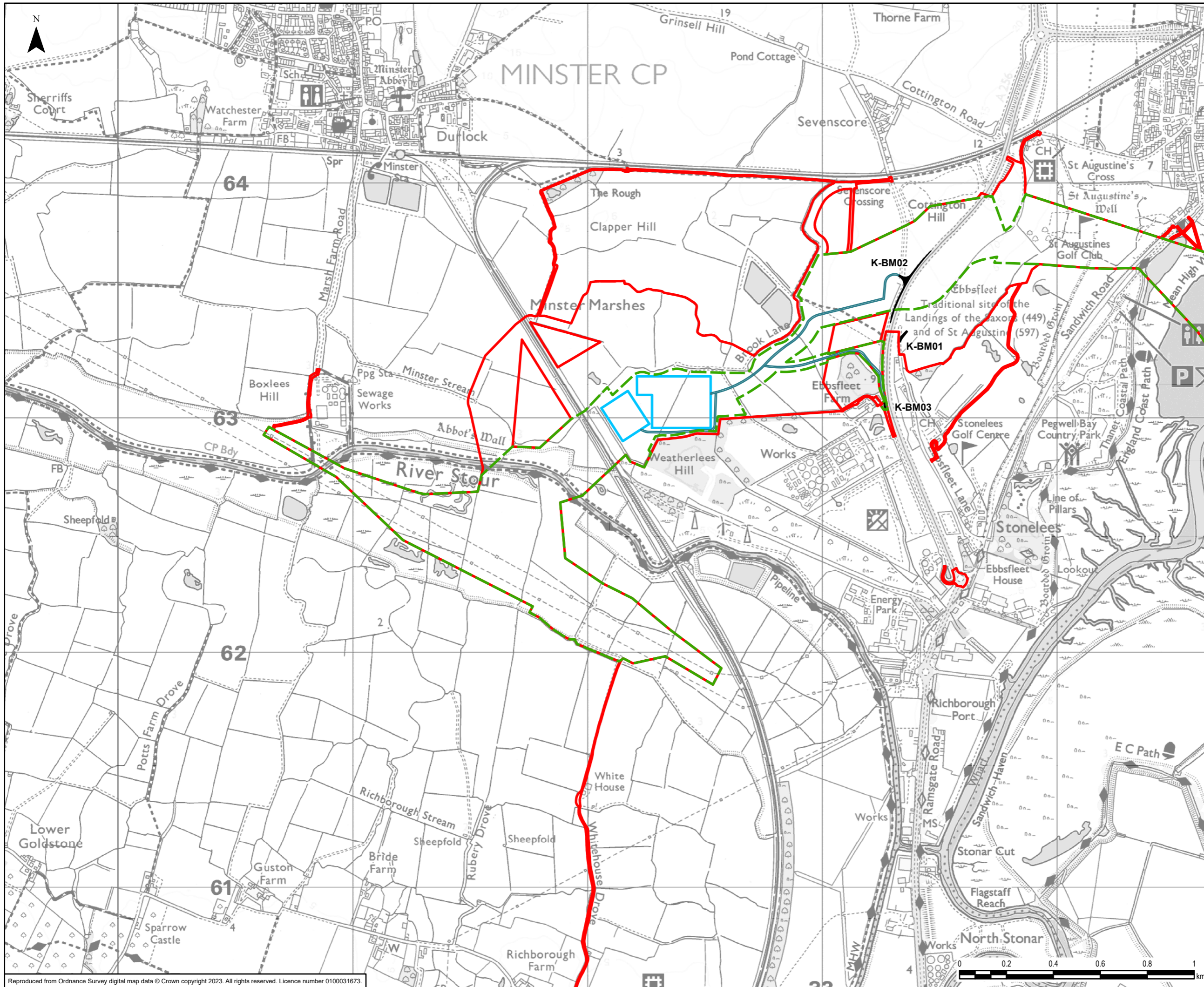
Scheme: SEA LINK

Document Title:
Minster 400kV Substation and Minster Converter Station Indicative Landscaping Strategy

Creator: SG	Date: 05/07/2023	Checker: CW	Date: 07/07/2023	Approver: CW	Date: 07/07/2023
-------------	------------------	-------------	------------------	--------------	------------------

Document Ref: Figure 1.4.13	Scale:	Format: A3	Sheets: 1	Rev:
-----------------------------	--------	------------	-----------	------





- Legend**
- Draft Order Limit
 - Lateral Limits of Deviation
 - Minster 400kV Substation and Converter Station
 - Permanent Access Options
 - Bellmouth

0	16/10/2023	PEIR	JH	DF	CC
Rev	Date	Description	GIS	Chk	App

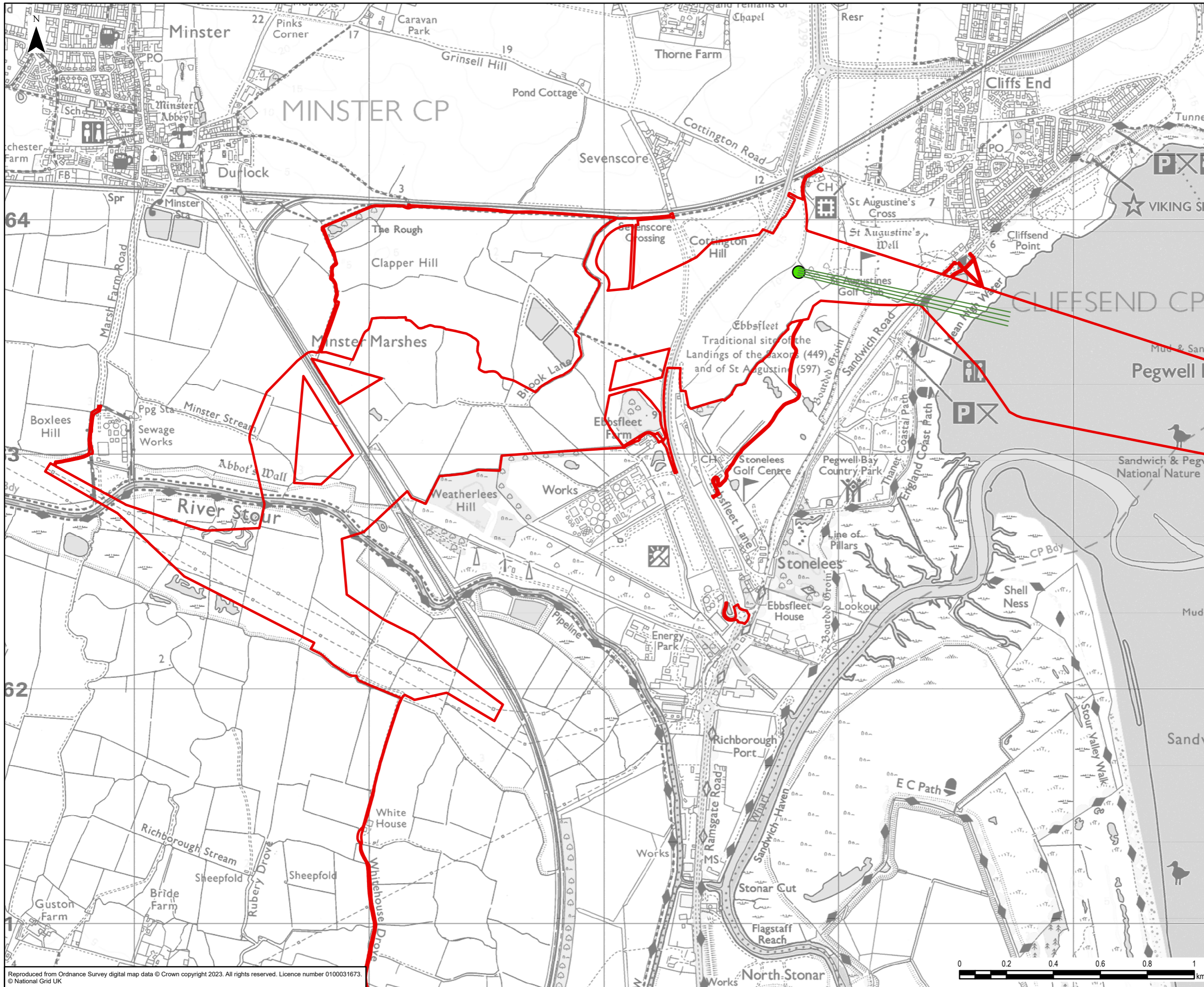
nationalgrid

Scheme: SEA LINK

Document Title:
MINSTER 400KV SUBSTATION AND MINSTER CONVERTER STATION PERMANENT ACCESS ARRANGEMENTS

Creator: JH	Date: 16/10/2023	Checker: DF	Date: 16/10/2023	Approver: CC	Date: 16/10/2023
Document Ref: FIGURE 1.4.14	Scale: 1:15,000	Format: A3	Sheets: 1	Rev: 0	

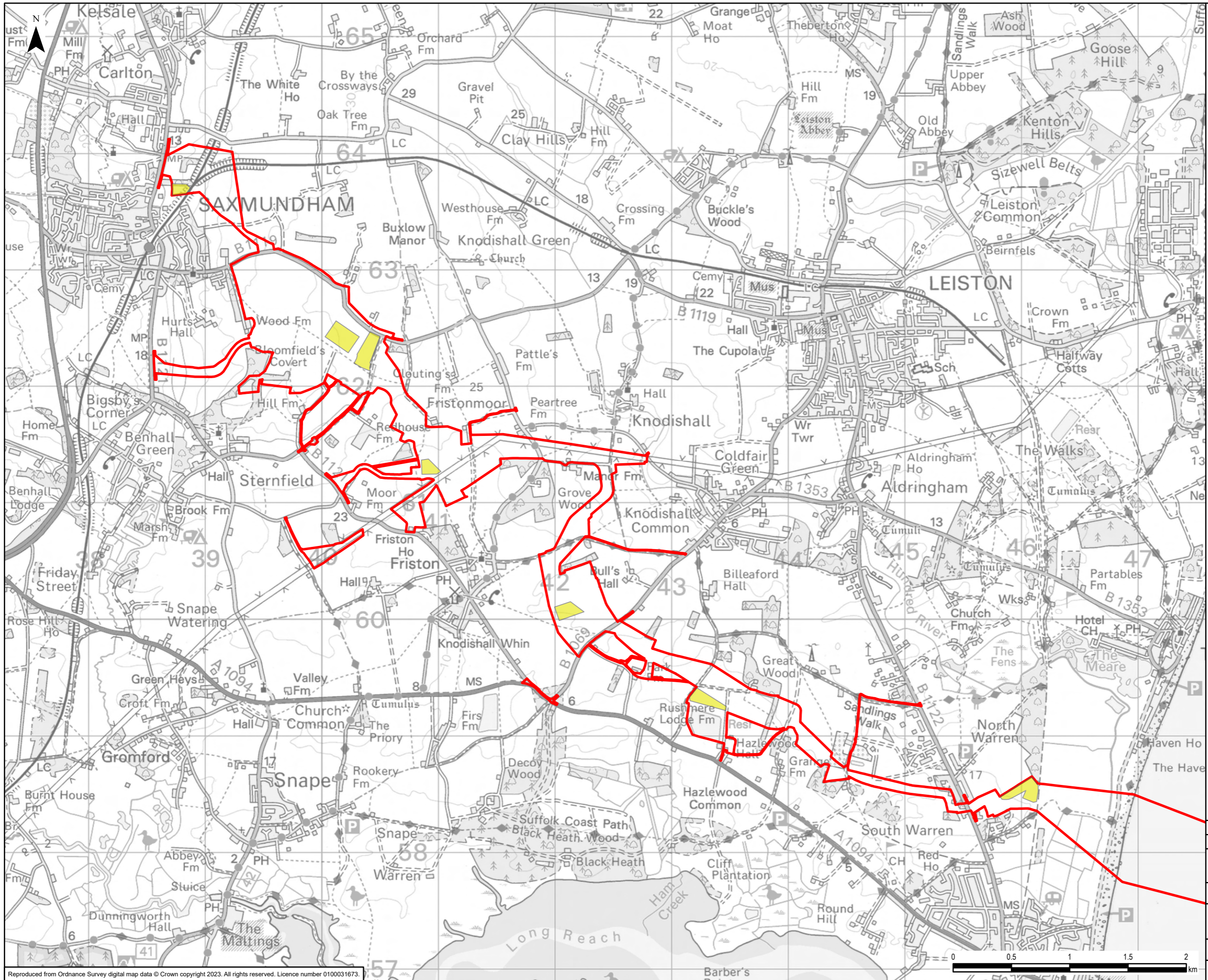
Reproduced from Ordnance Survey digital map data © Crown copyright 2023. All rights reserved. Licence number 0100031673.



- Legend**
- ▭ Draft Order Limits
 - Transition Joint Bay
 - Kent Landfall Indicative Location

0	19/10/2023	PEIR	CC	DF	CC
Rev	Date	Description	GIS	Chk	App
nationalgrid					
Scheme: SEA LINK					
Document Title: KENT LANDFALL INDICATIVE LOCATION					
Creator: CC	Date: 19/10/2023	Checker: DF	Date: 19/10/2023	Approver: CC	Date: 19/10/2023
Document Ref: FIGURE 1.4.15	Scale: 1:15,000	Format: A3	Sheets: 1	Rev: 0	

Reproduced from Ordnance Survey digital map data © Crown copyright 2023. All rights reserved. Licence number 0100031673. © National Grid UK



- Legend**
- Draft Order Limit
 - Suffolk Construction Compounds Indicative Locations

0	13/10/2023	PEIR	JH	DF	CC
Rev	Date	Description	GIS	Chk	App

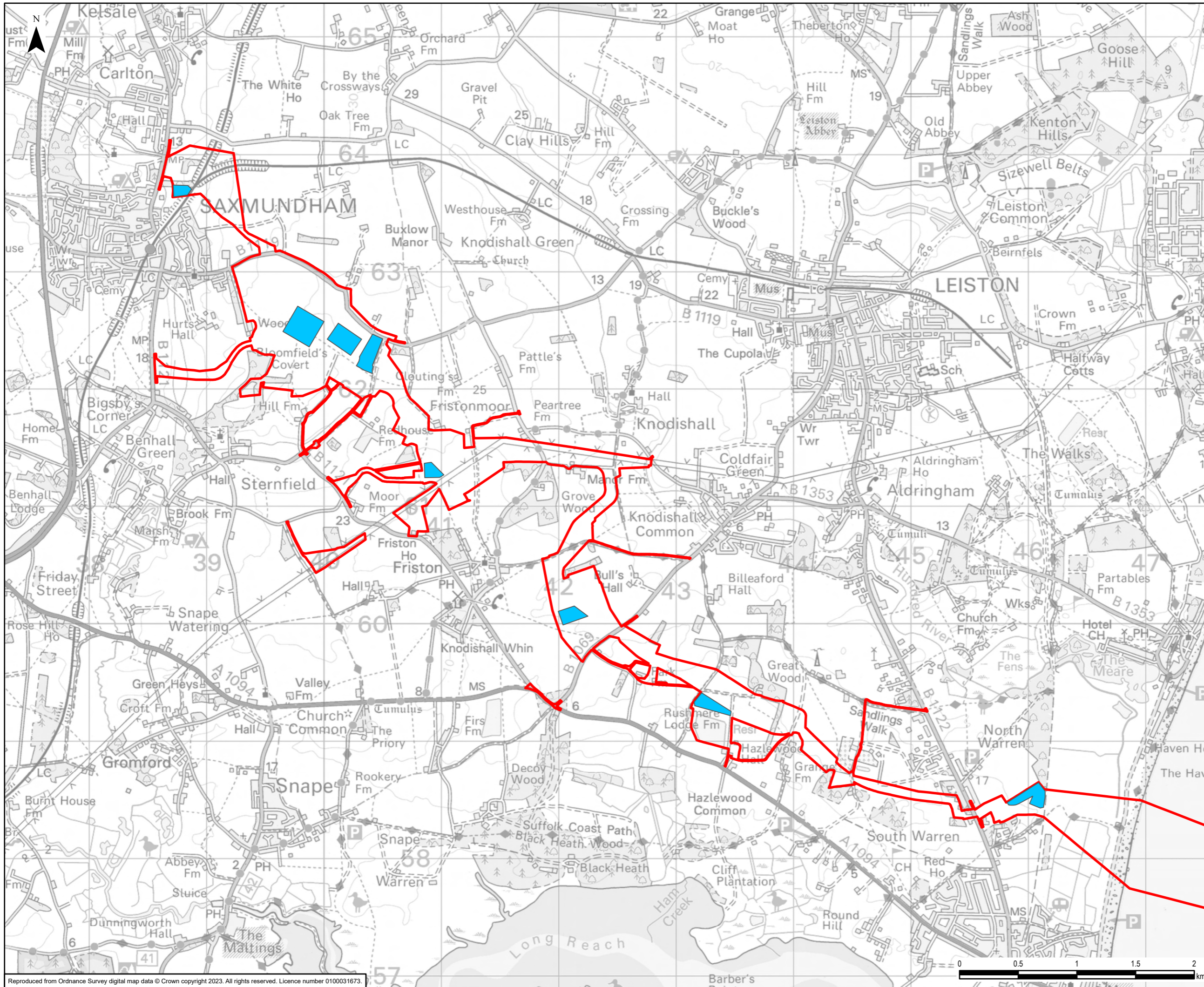
nationalgrid

Scheme: SEA LINK

Document Title: SUFFOLK ONSHORE SCHEME INDICATIVE CONSTRUCTION COMPOUND LOCATIONS PROPOSED PROJECT

Creator: JH	Date: 13/10/2023	Checker: DF	Date: 13/10/2023	Approver: CC	Date: 13/10/2023
Document Ref: FIGURE 1.4.16	Scale: 1:30,000	Format: A3	Sheets: 1	Rev: 0	

Reproduced from Ordnance Survey digital map data © Crown copyright 2023. All rights reserved. Licence number 0100031673.



- Legend**
- Draft Order Limit
 - Suffolk Construction Compounds with Co-location Indicative Locations

0	16/10/2023	PEIR	JH	DF	CC
Rev	Date	Description	GIS	Chk	App

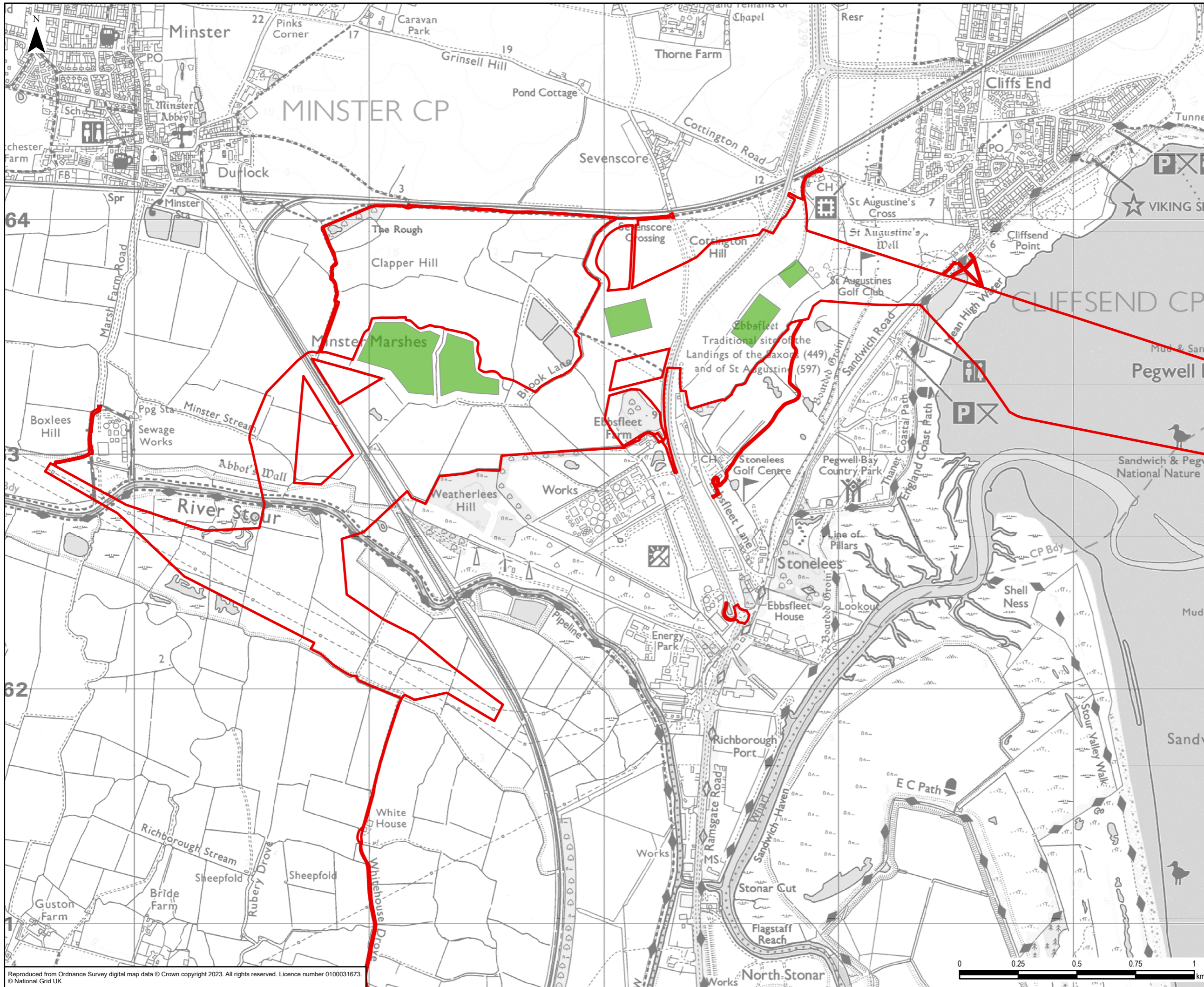
nationalgrid

Scheme: SEA LINK

Document Title: SUFFOLK ONSHORE SCHEME INDICATIVE CONSTRUCTION COMPOUND LOCATIONS PROPOSED PROJECT WITH CO-LOCATION

Creator: JH	Date: 16/10/2023	Checker: DF	Date: 16/10/2023	Approver: CC	Date: 16/10/2023
Document Ref: FIGURE 1.4.17	Scale: 1:30,000	Format: A3	Sheets: 1	Rev: 0	

Reproduced from Ordnance Survey digital map data © Crown copyright 2023. All rights reserved. Licence number 0100031673.



Legend

- Draft Order Limits
- Kent Construction Compounds Indicative Locations

0	19/10/2023	PEIR	JH	DF	CC
Rev	Date	Description	GIS	Chk	App


nationalgrid

Scheme: SEA LINK

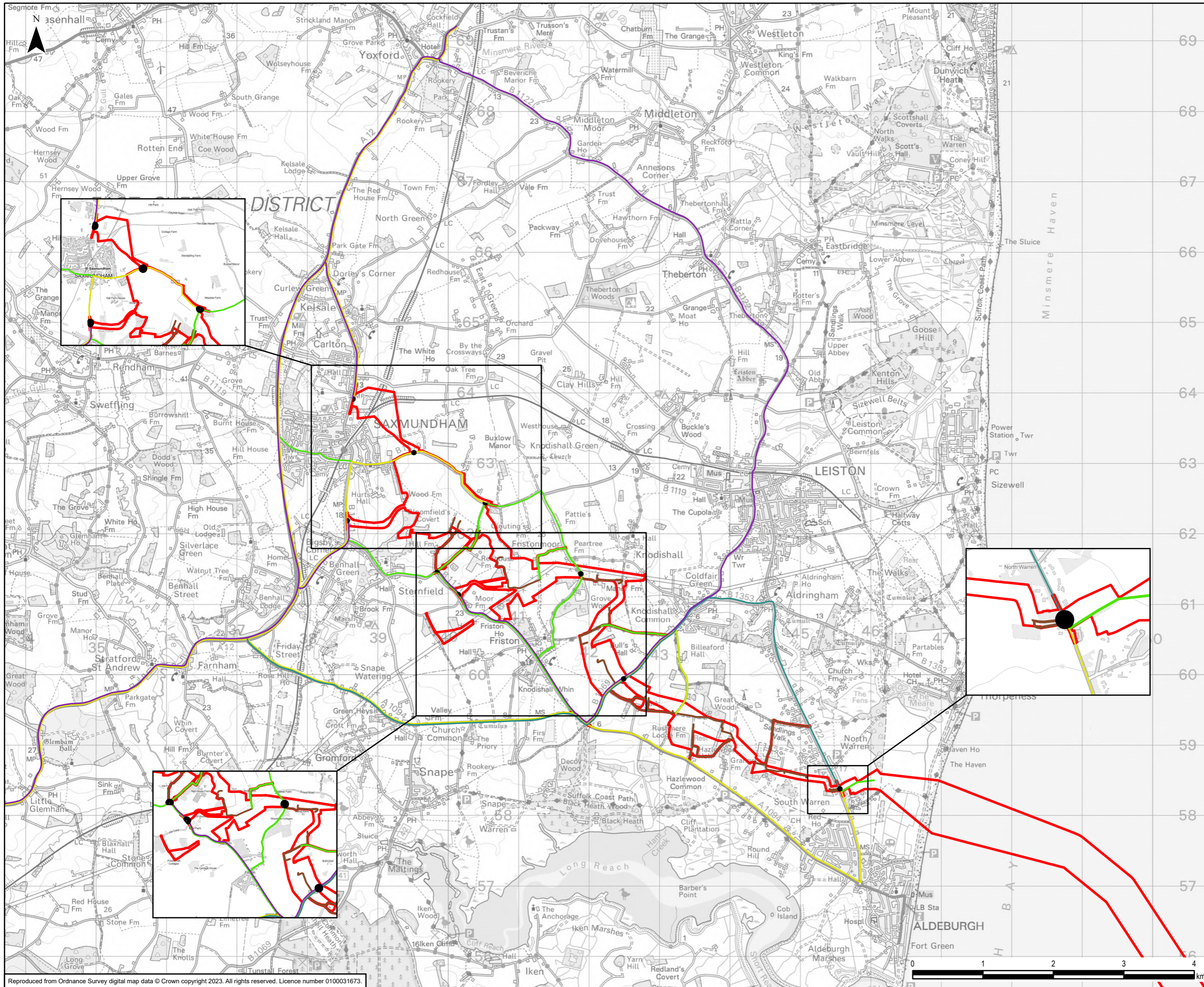
Document Title: KENT ONSHORE SCHEME
INDICATIVE CONSTRUCTION COMPOUND LOCATIONS

Creator: JH	Date: 19/10/2023	Checker: DF	Date: 19/10/2023	Approver: CC	Date: 19/10/2023
-------------	------------------	-------------	------------------	--------------	------------------

Document Ref: FIGURE 1.4.18	Scale: 1:15,000	Format: A3	Sheets: 1	Rev: 0
-----------------------------	-----------------	------------	-----------	--------



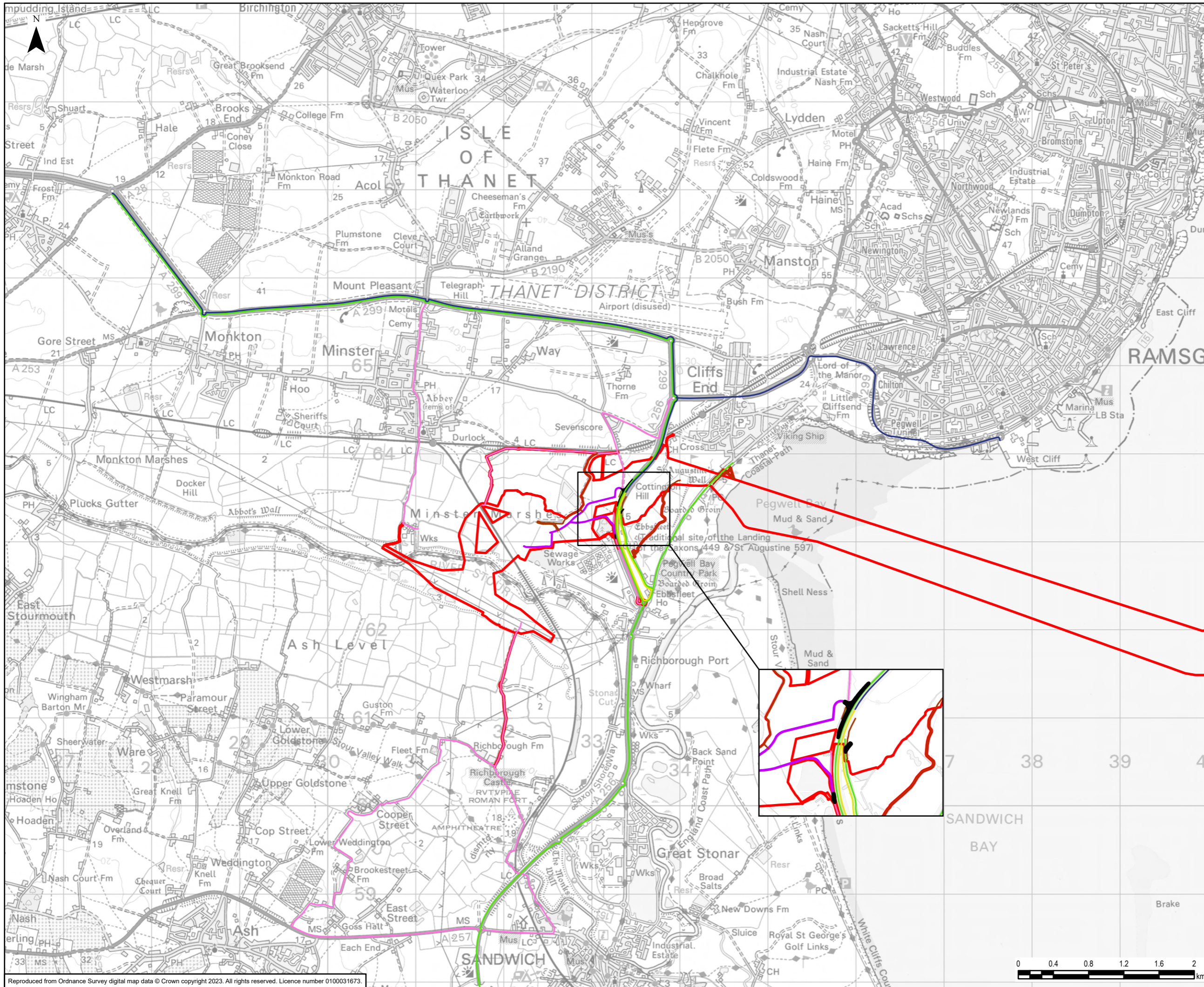
Reproduced from Ordnance Survey digital map data © Crown copyright 2023. All rights reserved. Licence number 0100031673. © National Grid UK



- Legend**
- Draft Order Limits
 - Bellmouth
 - Permanent Field Access
 - Access Routes
 - Mobilisation and Trenchless Works
 - Access Route Primary
 - AIL Cable Drum Routes
 - AIL Route

0	06/10/2023	PEIR	EB	DF	CC
Rev	Date	Description	GIS	Chk	App
Scheme: SEA LINK					
Document Title: SUFFOLK ONSHORE SCHEME TRAFFIC ROUTES DURING CONSTRUCTION AND OPERATION					
Creator: EB	Date: 06/10/2023	Checker: DF	Date: 06/10/2023	Approver: CC	Date: 06/10/2023
Document Ref: FIGURE 1.4.19	Scale: 1:50,000	Format: A3	Sheets: 1	Rev: 0	

Reproduced from Ordnance Survey digital map data © Crown copyright 2023. All rights reserved. Licence number 0100031673.




- Legend**
- Draft Order Limit
 - Bellmouths
 - Access Routes
 - Mobilisation and Trenchless Works
 - Permanent Access Routes
 - Permanent Field Access Routes
 - Primary Access Routes
 - AIL Cable Drum Access Route
 - AIL Route

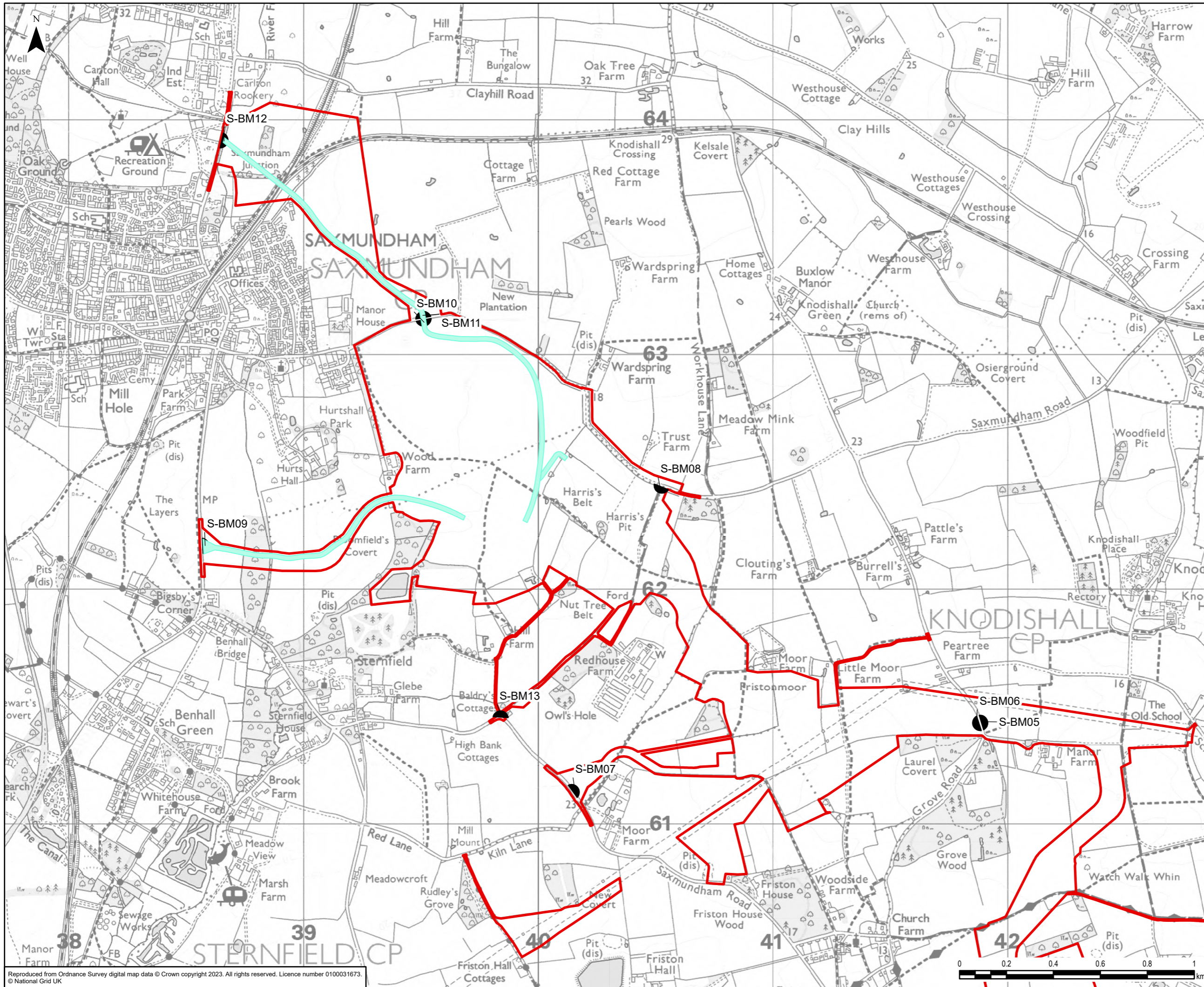
0	12/10/2023	PEIR	JH	DF	CC
Rev	Date	Description	GIS	Chk	App

nationalgrid

Scheme: SEA LINK					
Document Title: KENT ONSHORE SCHEME TRAFFIC ROUTES DURING CONSTRUCTION AND OPERATION					
Creator: JH	Date: 12/10/2023	Checker: DF	Date: 12/10/2023	Approver: CC	Date: 12/10/2023
Document Ref: FIGURE 1.4.20	Scale: 1:40,000	Format: A3	Sheets: 1	Rev: 0	



Reproduced from Ordnance Survey digital map data © Crown copyright 2023. All rights reserved. Licence number 0100031673.



- Legend**
- Draft Order Limits
 - Bellmouth
 - Indicative Haul
 - Road Construction Swathe Options

0	06/10/2023	PEIR	EB	DF	CC
Rev	Date	Description	GIS	Chk	App

nationalgrid

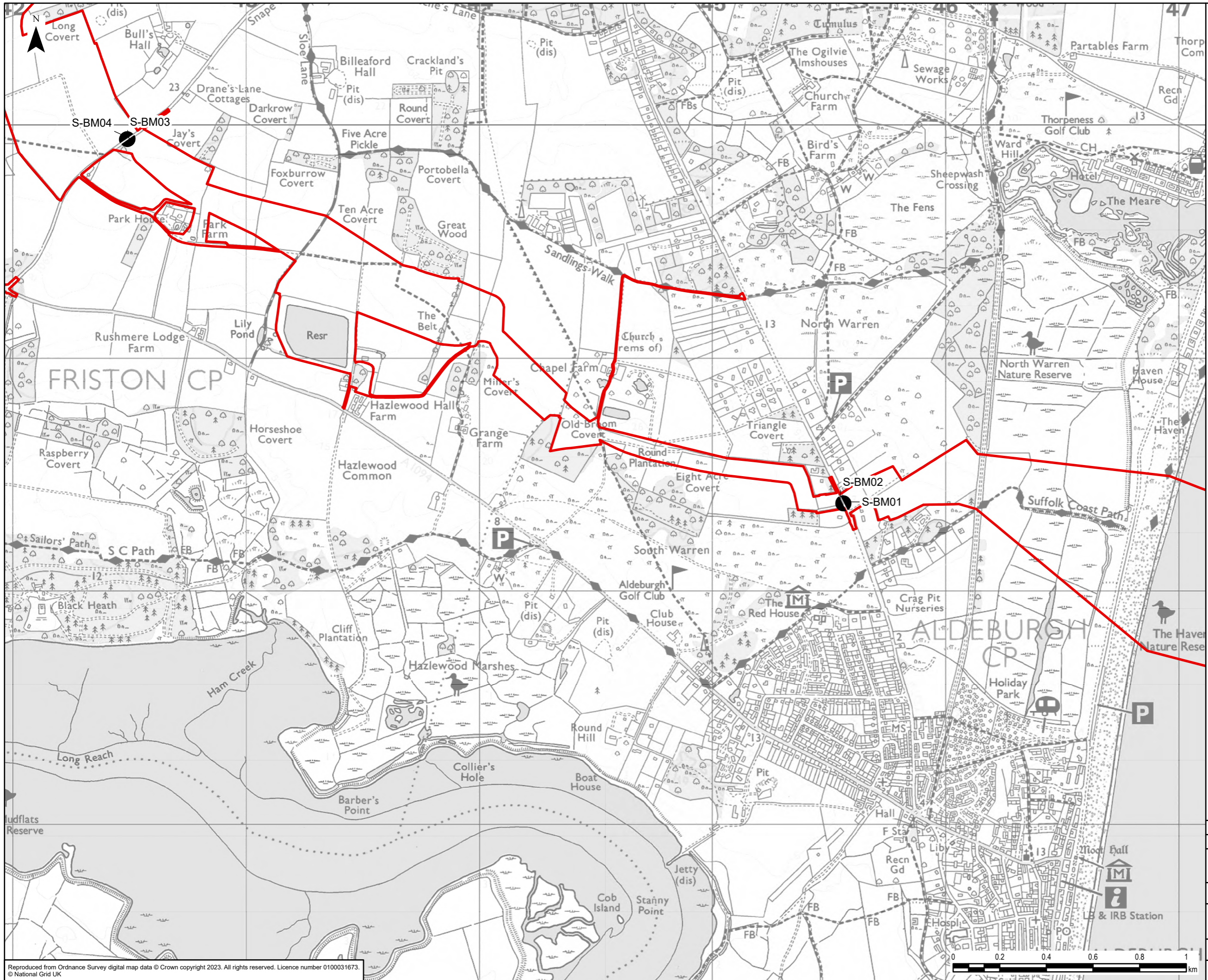
Scheme: SEA LINK

Document Title: SAXMUNDHAM CONVERTER STATION CONSTRUCTION ACCESS

Creator: EB	Date: 06/10/2023	Checker: DF	Date: 06/10/2023	Approver: CC	Date: 06/10/2023
-------------	------------------	-------------	------------------	--------------	------------------

Document Ref: FIGURE 1.4.21	Scale: 1:15,000	Format: A3	Sheets: 1	Rev: 0
-----------------------------	-----------------	------------	-----------	--------

Reproduced from Ordnance Survey digital map data © Crown copyright 2023. All rights reserved. Licence number 0100031673. © National Grid UK



- Legend**
- Draft Order Limits
 - Bellmouth
 - Indicative Haul Road Construction Swathe Options
 - Swathe Options



Reproduced from Ordnance Survey digital map data © Crown copyright 2023. All rights reserved. Licence number 0100031673.
© National Grid UK

Document Path: L:\Legacy\UKMCR1FP002-V11E\Proposal\3512\SEAL GIS\02_Maps\PIER\EIA\Sea_Link_EIA_Figures_1-4-19_1-4-20_1-4-21.aprx

0	06/10/2023	PEIR	EB	DF	CC
Rev	Date	Description	GIS	Chk	App
nationalgrid					
Scheme: SEA LINK					
Document Title: SAMUNDHAM CONVERTER STATION CONSTRUCTION ACCESS					
Creator:	Date:	Checker:	Date:	Approver:	Date:
EB	06/10/2023	DF	06/10/2023	CC	06/10/2023
Document Ref:	Scale:	Format:	Sheets:	Rev:	
FIGURE 1.4.21	1:15,000	A3	1	0	



Legend

-  Draft Order Limits
-  Marine Post-Lay Rock Chainage

Note: Pre- and post-lay rock locations are based on the 2021 marine survey route alignment.

Rev	Date	Description	GIS	Chk	App
0	06/07/2023	PEIR	CC	DF	PN




Scheme: SEA LINK

Document Title: INDICATIVE ROCK PLACEMENT

Creator:	Date:	Checker:	Date:	Approver:	Date:
CC	06/07/2023	DF	06/07/2023	PN	06/07/2023

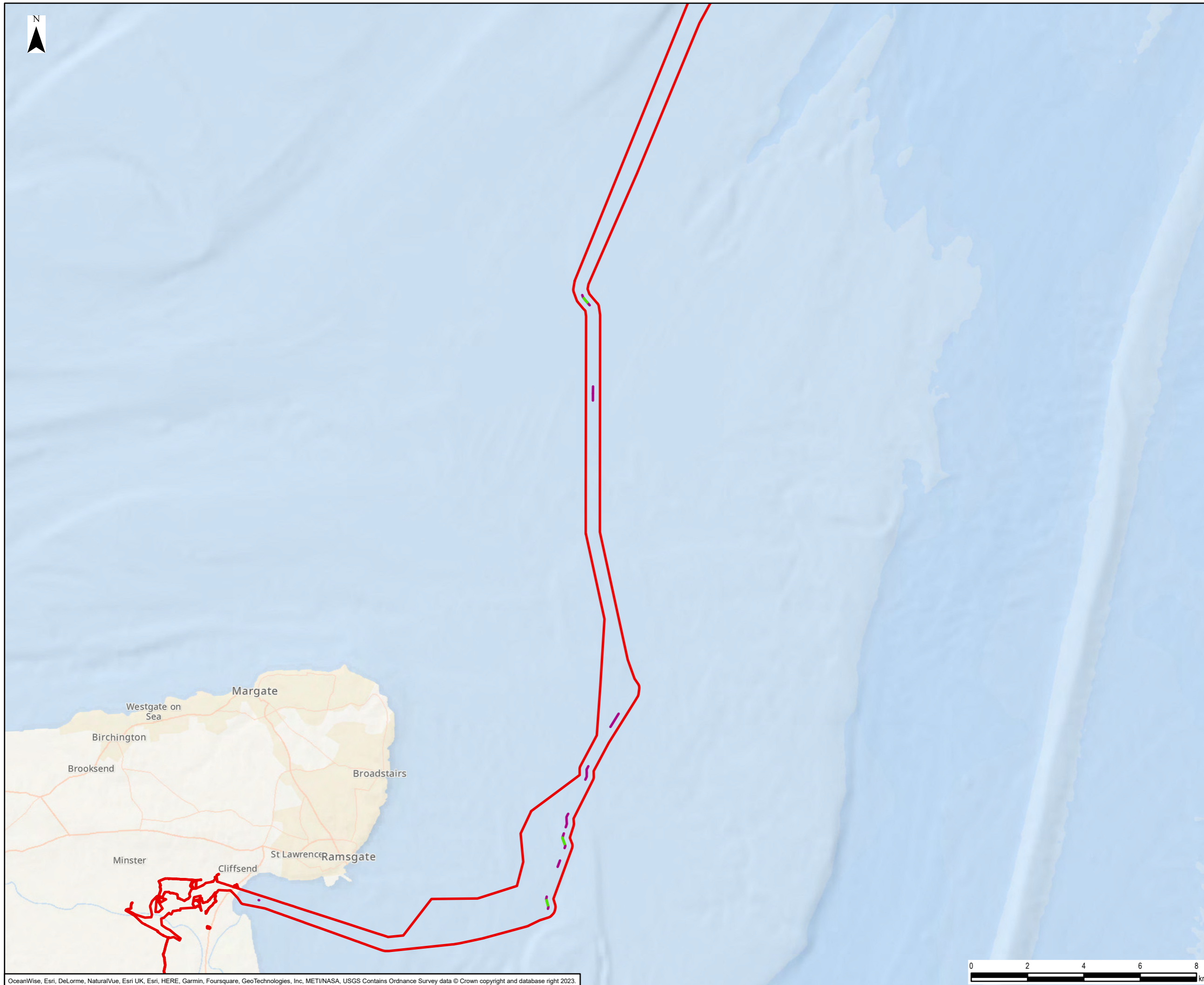
Document Ref:	Scale:	Format:	Sheets:	Rev:
FIGURE 1.4.22	1:125,000	A3	3	0





Legend

- Draft Order Limits
- Marine Post-Lay Rock Chainage
- Marine Pre-Lay Rock Chainage



Note: Pre- and post-lay rock locations are based on the 2021 marine survey route alignment.

0	06/07/2023	PEIR	CC	DF	PN
Rev	Date	Description	GIS	Chk	App

nationalgrid

Scheme: SEA LINK

Document Title: INDICATIVE ROCK PLACEMENT

Creator: CC	Date: 06/07/2023	Checker: DF	Date: 06/07/2023	Approver: PN	Date: 06/07/2023
-------------	------------------	-------------	------------------	--------------	------------------

Document Ref: FIGURE 1.4.22	Scale: 1:125,000	Format: A3	Sheets: 3	Rev: 0
-----------------------------	------------------	------------	-----------	--------