



Legend  
 Draft Order Limits

0	27/06/2023	PEIR	CC	DF	CC
Rev	Date	Description	GIS	Chk	App

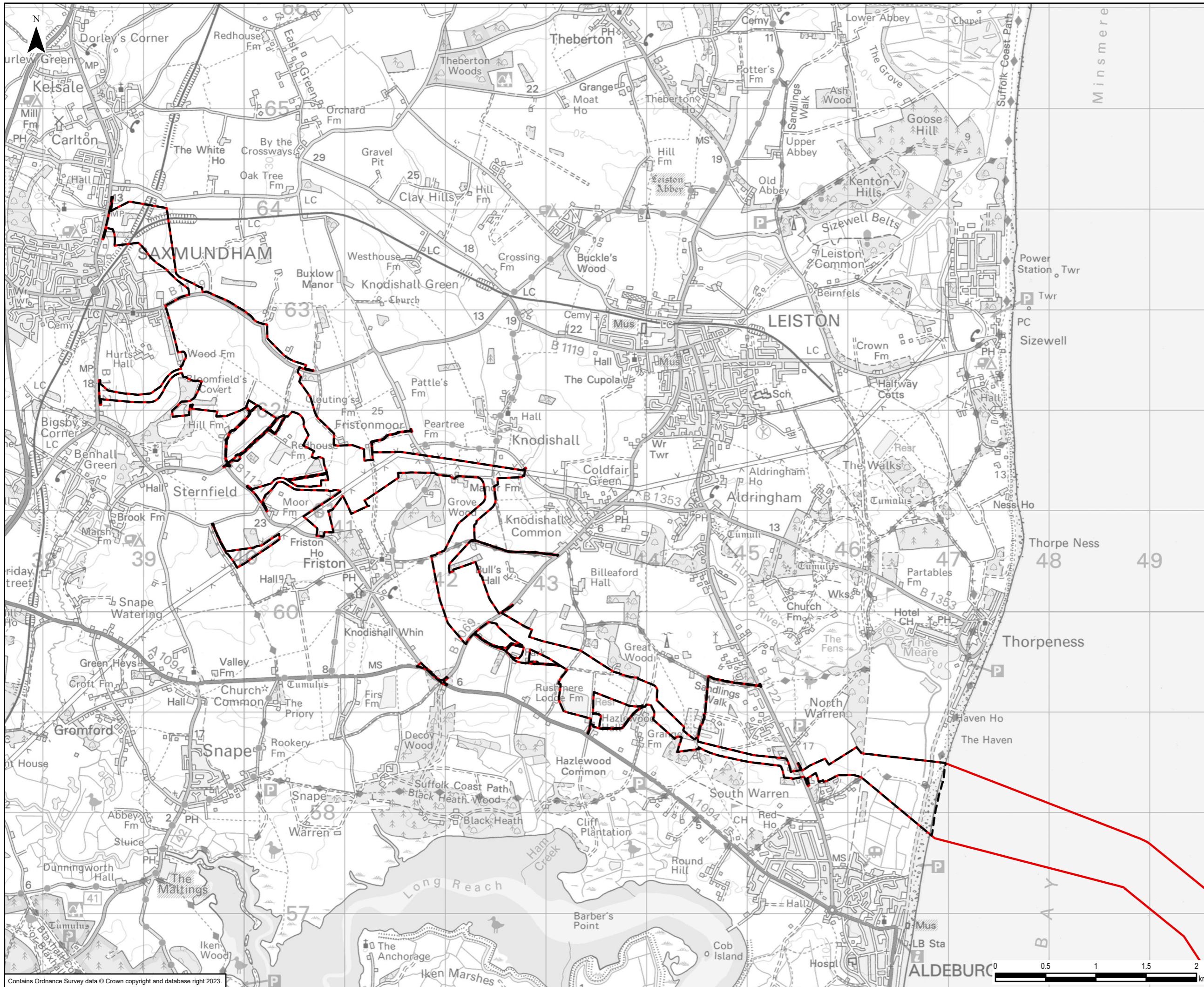
**nationalgrid**

Scheme: SEA LINK  
 Document Title: DRAFT ORDER LIMITS

Creator: CC	Date: 27/06/2023	Checker: DF	Date: 27/06/2023	Approver: CC	Date: 27/06/2023
Document Ref: FIGURE 1.1.1	Scale: 1:400,000	Format: A3	Sheets: 1	Rev: 0	



Reproduced from Ordnance Survey digital map data © Crown copyright 2023. All rights reserved. Licence number 0100031673.

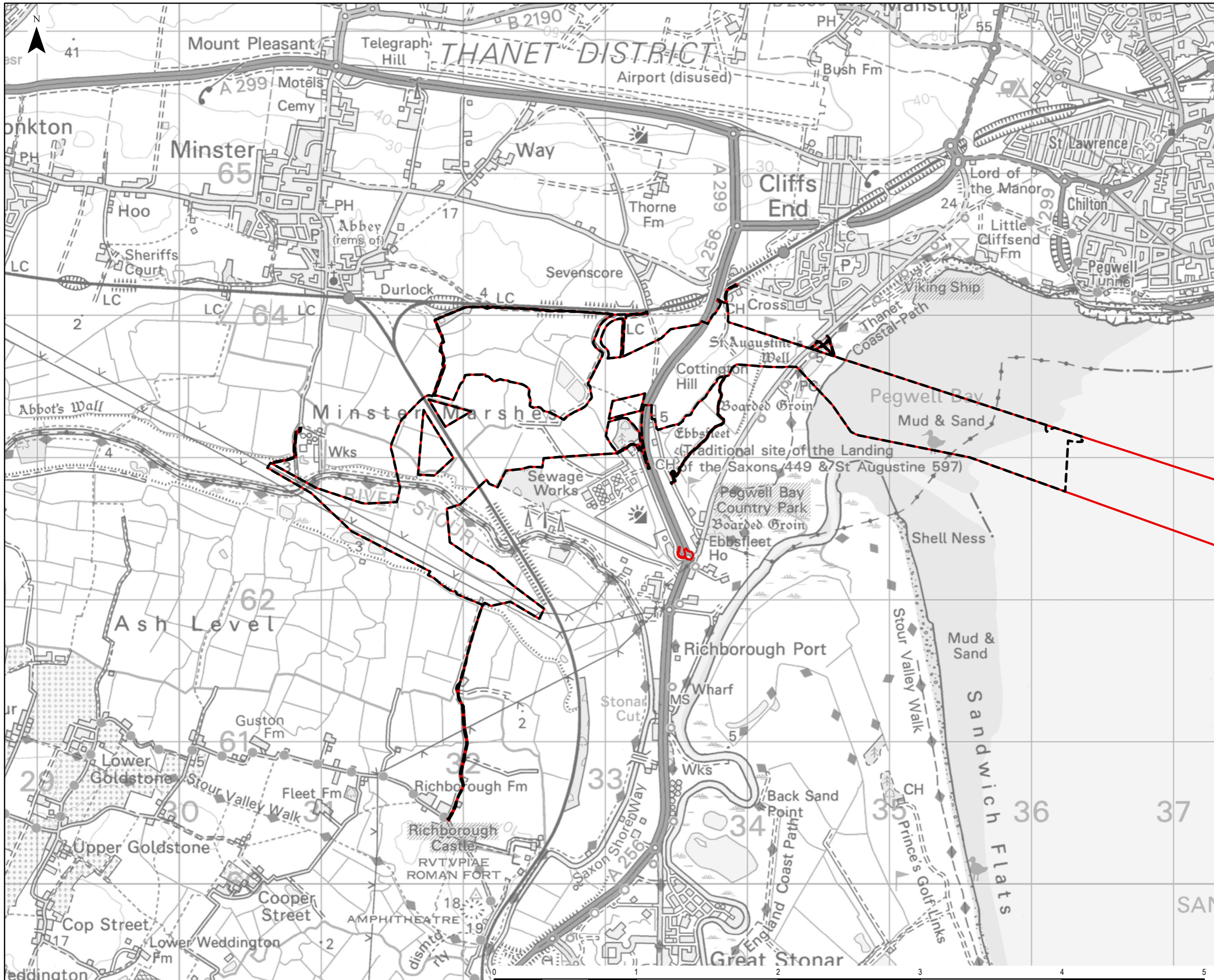


- Legend**
- Draft Order Limits
  - Suffolk Onshore Scheme Boundary

0	11/10/2023	PEIR	EB	DF	PN
Rev	Date	Description	GIS	Chk	App
<b>nationalgrid</b>					
Scheme:			SEA LINK		
Document Title: SUFFOLK ONSHORE SCHEME BOUNDARY					
Creator:	Date:	Checker:	Date:	Approver:	Date:
EB	11/10/2023	DF	11/10/2023	PN	11/10/2023
Document Ref:	Scale:	Format:	Sheets:	Rev:	
FIGURE 1.1.2	Mixed	A3	1	0	

Contains Ordnance Survey data © Crown copyright and database right 2023.

Document Path: \\na.aecomnet.com\fs\EMEA\Manchester-UKMCR5\Legacy\UKMCR1FP002-V1\IE\Proposal\3512\SEAL GIS\02\_Maps\PIER\IEA\Sea\_Link\_EIA\_Figures\_1-1-1\_to\_1-1-4.aprx

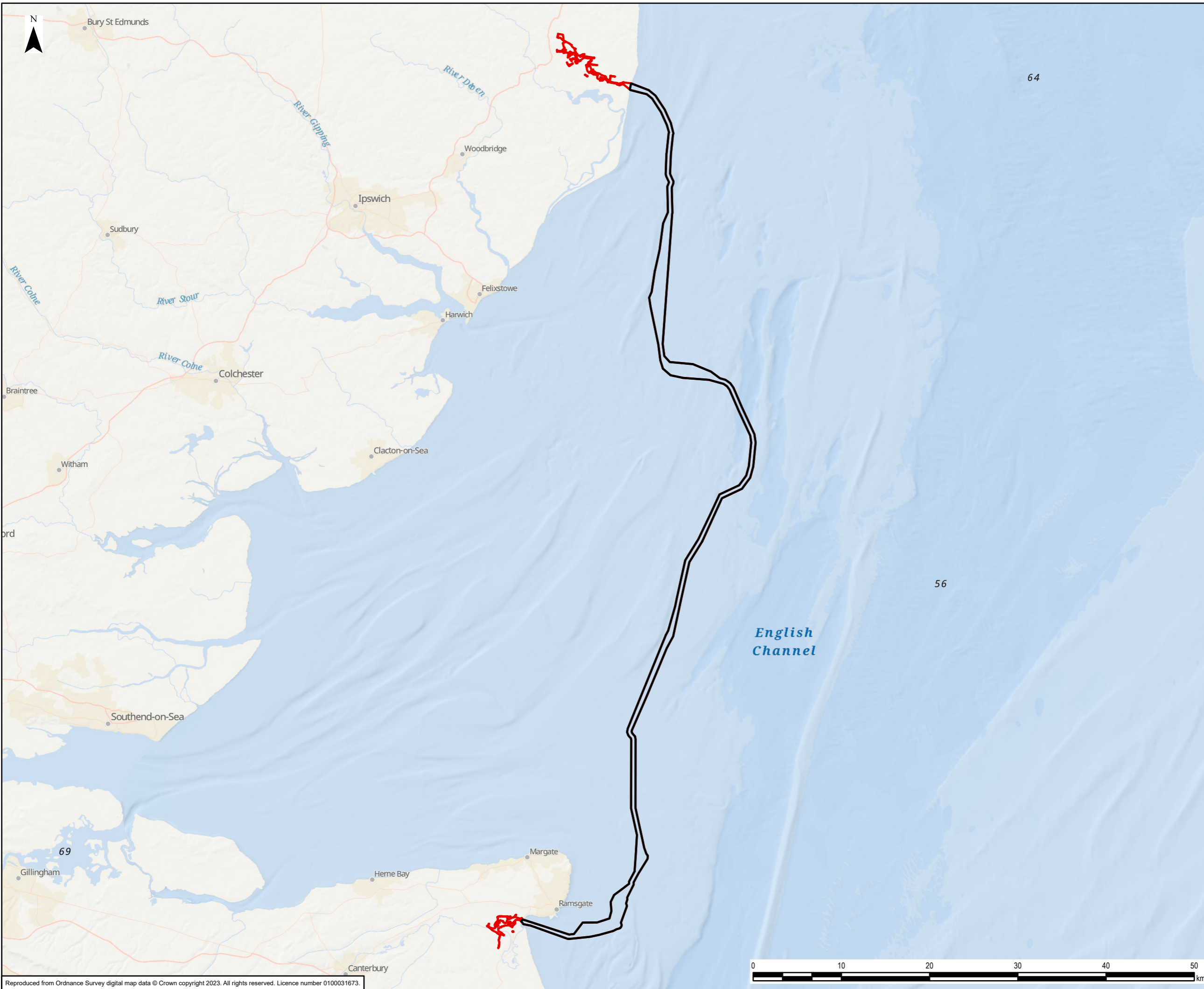


- Legend
- Draft Order Limits
  - Kent Onshore Scheme Boundary

Reproduced from Ordnance Survey digital map data © Crown copyright 2023. All rights reserved. Licence number 0100031673.

Document Path: \\na.aecomnet.com\fs\EMEA\Manchester-UKMCR5\Legacy\UKMCR1FP002-V1\IP\Proposal\3512\SEAL GIS\02\_Maps\PIER\EA\Sea\_Link\_EIA\_Figures\_1-1-1\_to\_1-1-4.aprx

0	11/10/2023	PEIR	EB	DF	CC
Rev	Date	Description	GIS	Chk	App
<b>nationalgrid</b>					
Scheme: SEA LINK					
Document Title: KENT ONSHORE SCHEME BOUNDARY					
Creator: EB	Date: 11/10/2023	Checker: DF	Date: 11/10/2023	Approver: CC	Date: 11/10/2023
Document Ref: FIGURE 1.1.3	Scale: 1:25,000	Format: A3	Sheets: 1	Rev: 0	



- Legend**
- Draft Order Limits
  - Offshore Scheme Boundary

0	20/06/2023	PEIR	CC	DF	CC
Rev	Date	Description	GIS	Chk	App

**nationalgrid**

Scheme: SEA LINK

Document Title: OFFSHORE SCHEME BOUNDARY

Creator: CC	Date: 20/06/2023	Checker: DF	Date: 20/06/2023	Approver: CC	Date: 20/06/2023
Document Ref: FIGURE 1.1.4	Scale: 1:400,000	Format: A3	Sheets: 1	Rev: 0	

Reproduced from Ordnance Survey digital map data © Crown copyright 2023. All rights reserved. Licence number 0100031673.