

- Legend**
- (Only items shown within this section are listed)
  - Sheet Index
  - Local Authority Boundary
  - Section Boundary & Local Authority Boundary
  - Section Boundary
  - Norwich to Tilbury**
  - 2023 Preferred Draft Alignment Overhead Line



**DRAFT**  
 SUBJECT TO CONSULTATION, 2023  
 PREFERRED DRAFT ALIGNMENT  
 SHOWN ONLY.  
 CONSTRUCTION AREAS TO BE  
 CONSULTED ON AT A LATER DATE

**Notes**

This drawing is scaled at paper size A0, therefore any prints taken at smaller sizes will affect accuracy of the measurement units and should not be scaled against.

This plan shows the proposed draft permanent assets only. The draft order limits including limits of deviation, access and construction work areas and mitigation requirements will be shown at future project stages. This consultation is focused primarily on the draft positioning of the permanent assets.

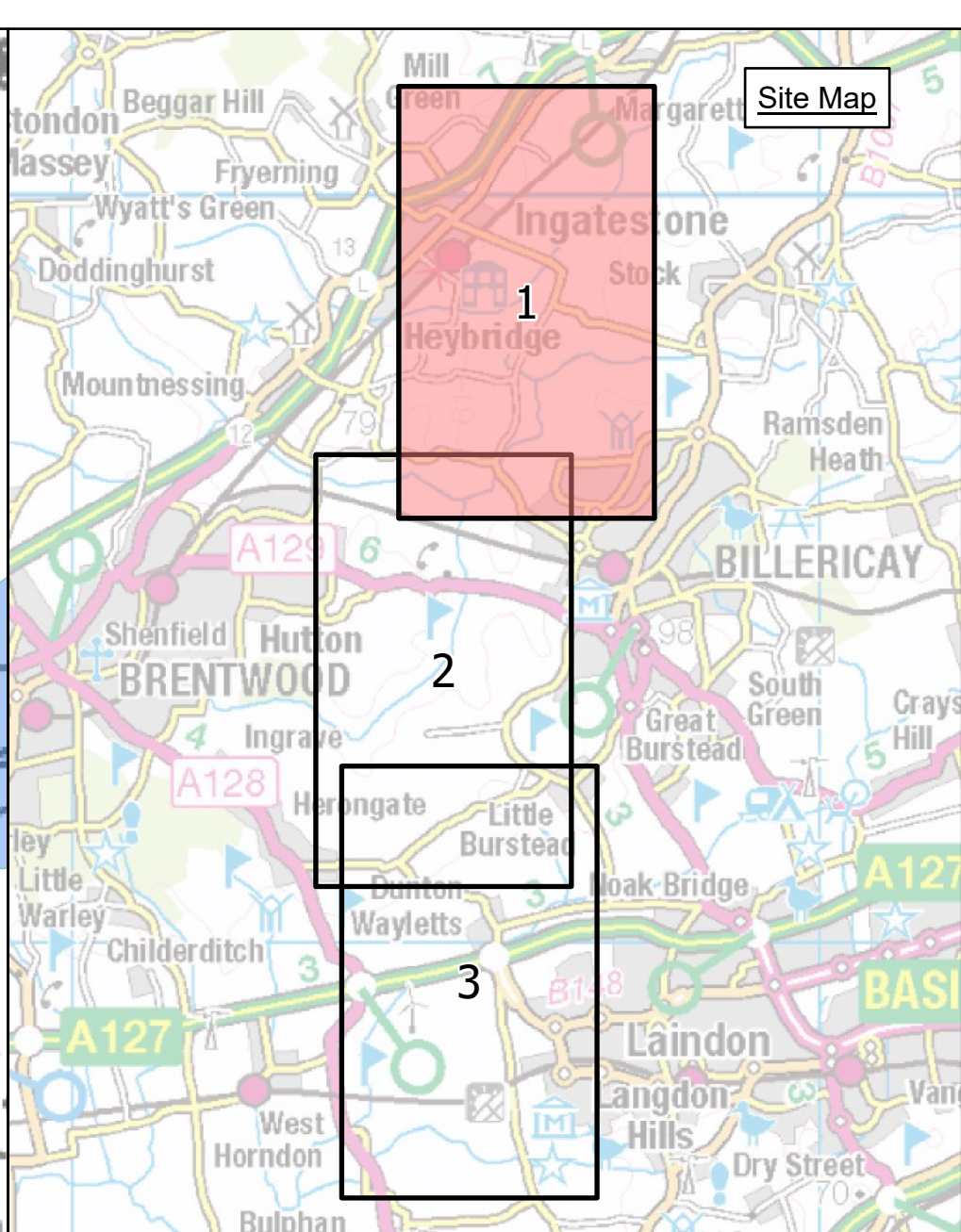
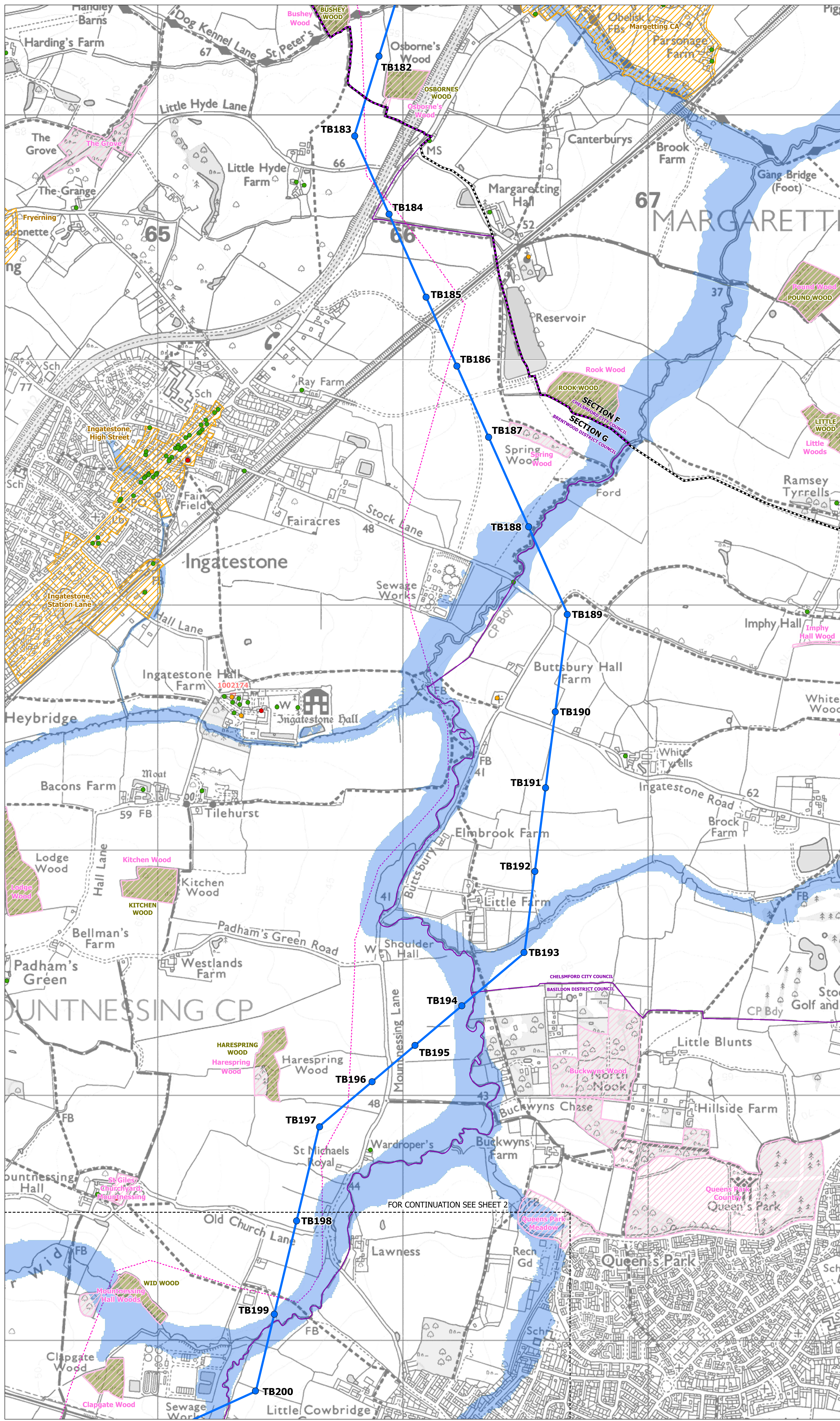
The 2023 preferred draft alignment routing shown on these plans is subject to consultation feedback and ongoing design development.

**Title**

Norwich to Tilbury  
 2023 Preferred Draft Alignment  
 Constraints Key Plan for Consultation  
 Section G

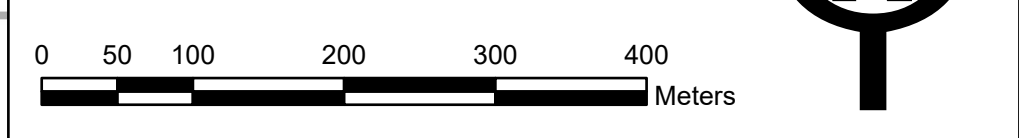

**Document No.** AENC-LSTC-ENG-PLN-0016

Scale	Sheet Size	Sheet	Issue
1:15,000	A0	Sheet 1 of 1	June 23



- Legend**
- (Only items shown within this section are listed)
- Sheet Index
  - Local Authority Boundary
  - Section Boundary & Local Authority Boundary
  - Section Boundary
- Norwich to Tilbury**
- 2023 Preferred Draft Alignment Pylon Position
  - 2023 Preferred Draft Alignment Overhead Line
- Environmental Constraints**
- Listed Buildings
- Grade I
  - Grade II
  - Grade II\*
  - Scheduled Monument (With accompanying list entry number)
  - Conservation Area
  - CRoW - Conclusive Registered Common Land / Access Land
  - Sites of Special Scientific Interest
  - Ancient Woodland
  - County / Local Wildlife Sites
  - Flood Zone 3
- Existing Utilities**
- National Grid 275/400kV Overhead Line
  - UKPN 132kV Overhead Line
  - National Grid Gas Pipeline

**DRAFT**  
 SUBJECT TO CONSULTATION, 2023  
 PREFERRED DRAFT ALIGNMENT  
 SHOWN ONLY.  
 CONSTRUCTION AREAS TO BE  
 CONSULTED ON AT A LATER DATE



**Notes**

This drawing is scaled at paper size A0, therefore any prints taken at smaller sizes will affect accuracy of the measurement units and should not be scaled against.

This plan shows the proposed draft permanent assets only. The draft order limits including limits of deviation, access and construction work areas and mitigation requirements will be shown at future project stages. This consultation is focused primarily on the draft positioning of the permanent assets.

The 2023 preferred draft alignment routing shown on these plans is subject to consultation feedback and ongoing design development.

FOR CONTINUATION SEE SHEET 2

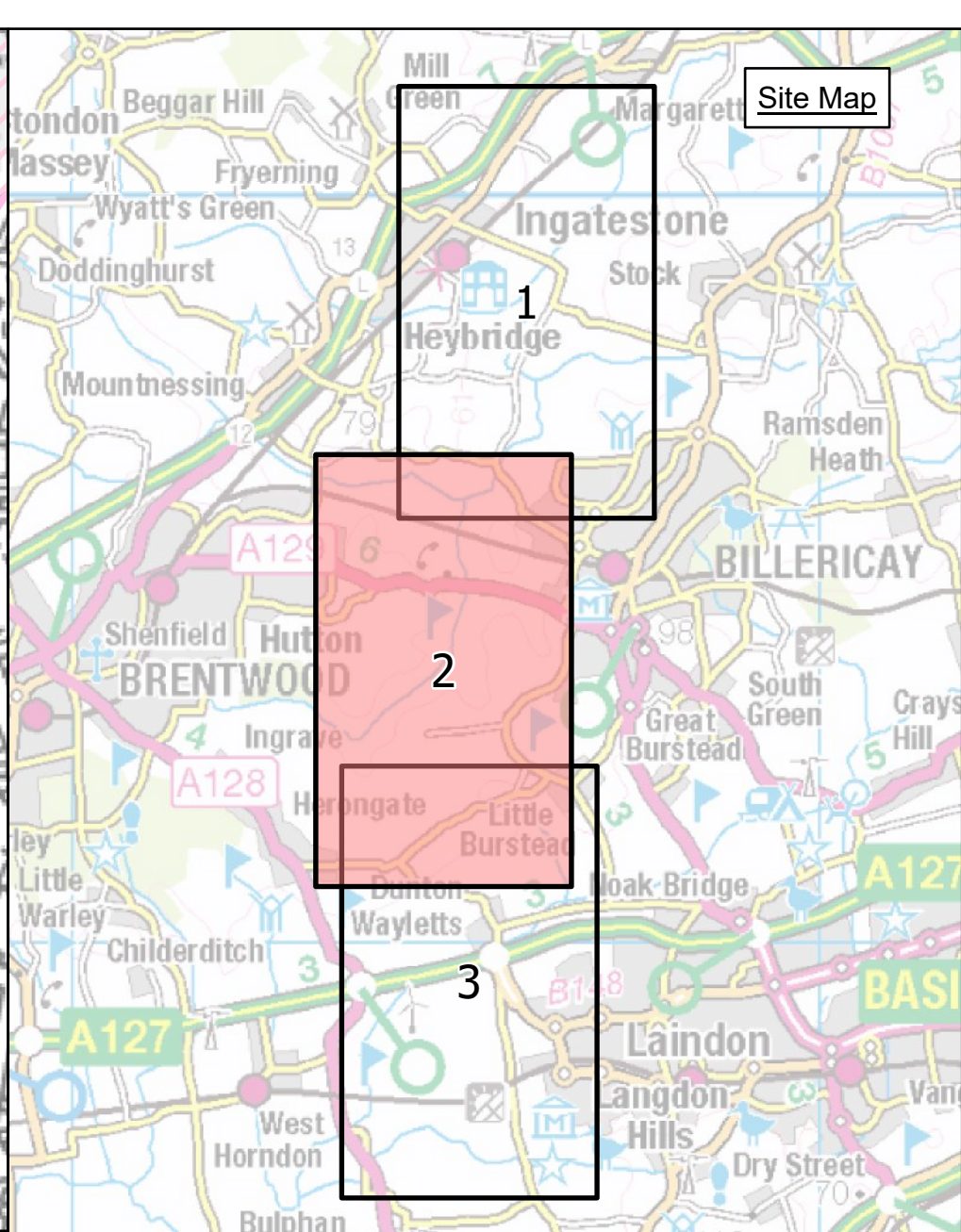
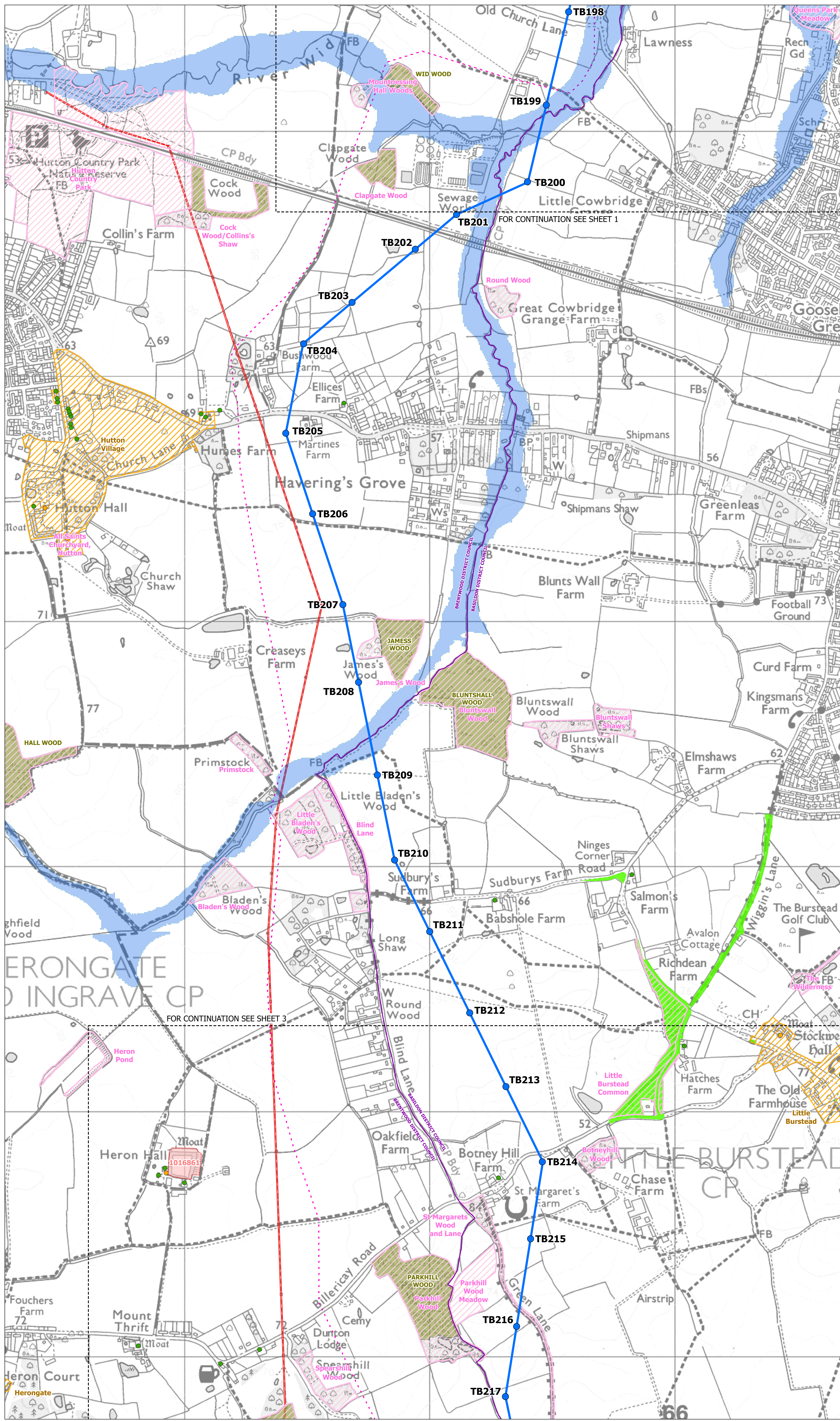
**Title**

Norwich to Tilbury  
 2023 Preferred Draft Alignment  
 Constraints Plan for Consultation  
 Section G

**Document No.**

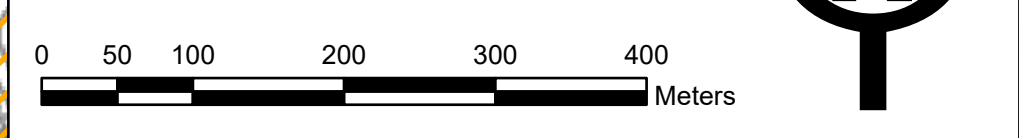

AENC-LSTC-ENG-PLN-0016

Scale	Sheet Size	Sheet	Issue
1:5,000	A0	Sheet 1 of 3	June 23



- Legend**
- (Only items shown within this section are listed)
  - Sheet Index
  - Local Authority Boundary
  - Section Boundary & Local Authority Boundary
  - Section Boundary
  - Norwich to Tilbury**
  - 2023 Preferred Draft Alignment Pylon Position
  - 2023 Preferred Draft Alignment Overhead Line
  - Environmental Constraints**
  - Listed Buildings
  - Grade I
  - Grade II
  - Grade II\*
  - Scheduled Monument (With accompanying list entry number)
  - Conservation Area
  - CRoW - Conclusively Registered Common Land / Access Land
  - Sites of Special Scientific Interest
  - Ancient Woodland
  - County / Local Wildlife Sites
  - Flood Zone 3
  - Existing Utilities**
  - National Grid 275/400kV Overhead Line
  - UKPN 132kV Overhead Line
  - National Grid Gas Pipeline

**DRAFT**  
 SUBJECT TO CONSULTATION, 2023  
 PREFERRED DRAFT ALIGNMENT  
 SHOWN ONLY.  
 CONSTRUCTION AREAS TO BE  
 CONSULTED ON AT A LATER DATE



**Notes**

This drawing is scaled at paper size A0, therefore any prints taken at smaller sizes will affect accuracy of the measurement units and should not be scaled against.

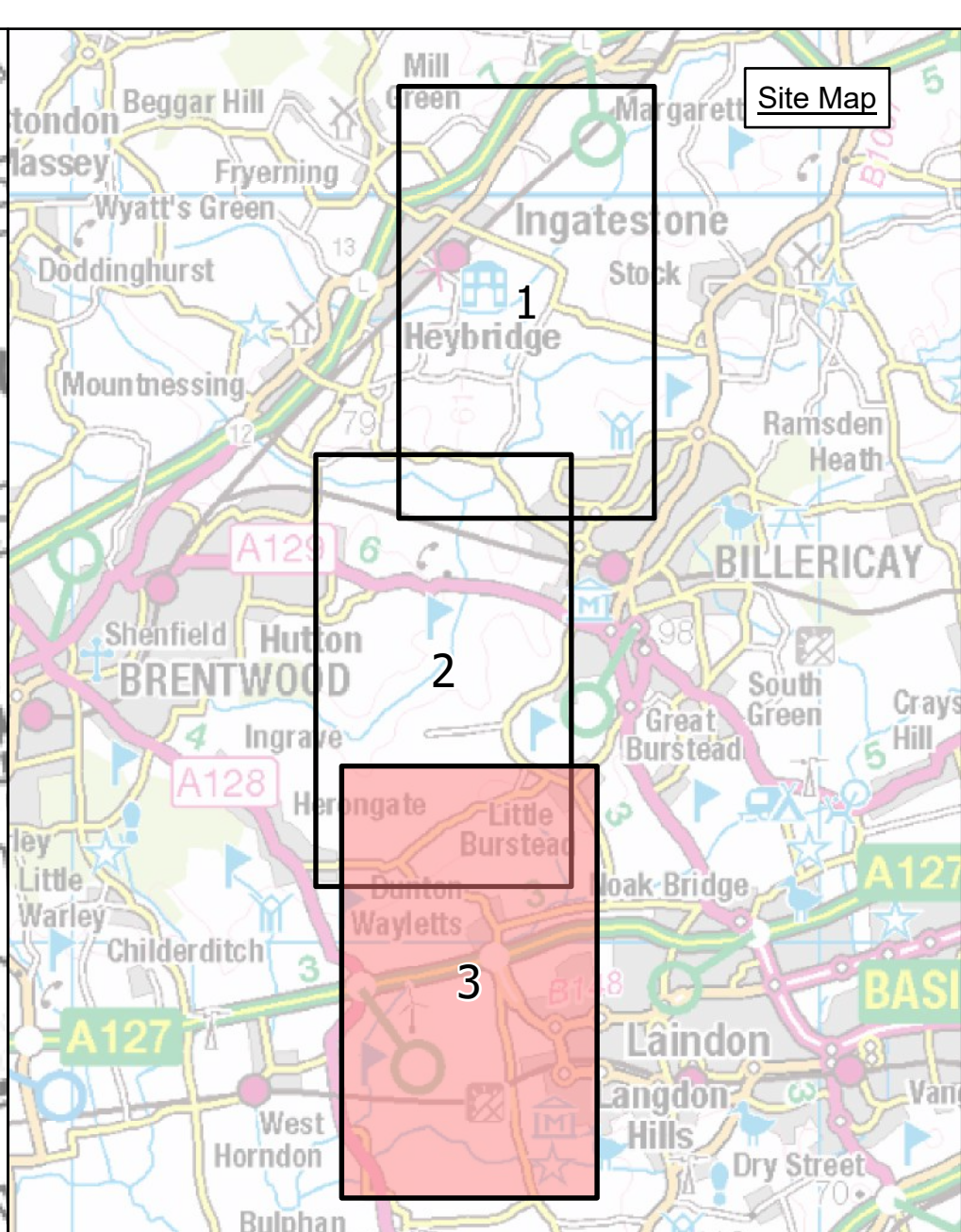
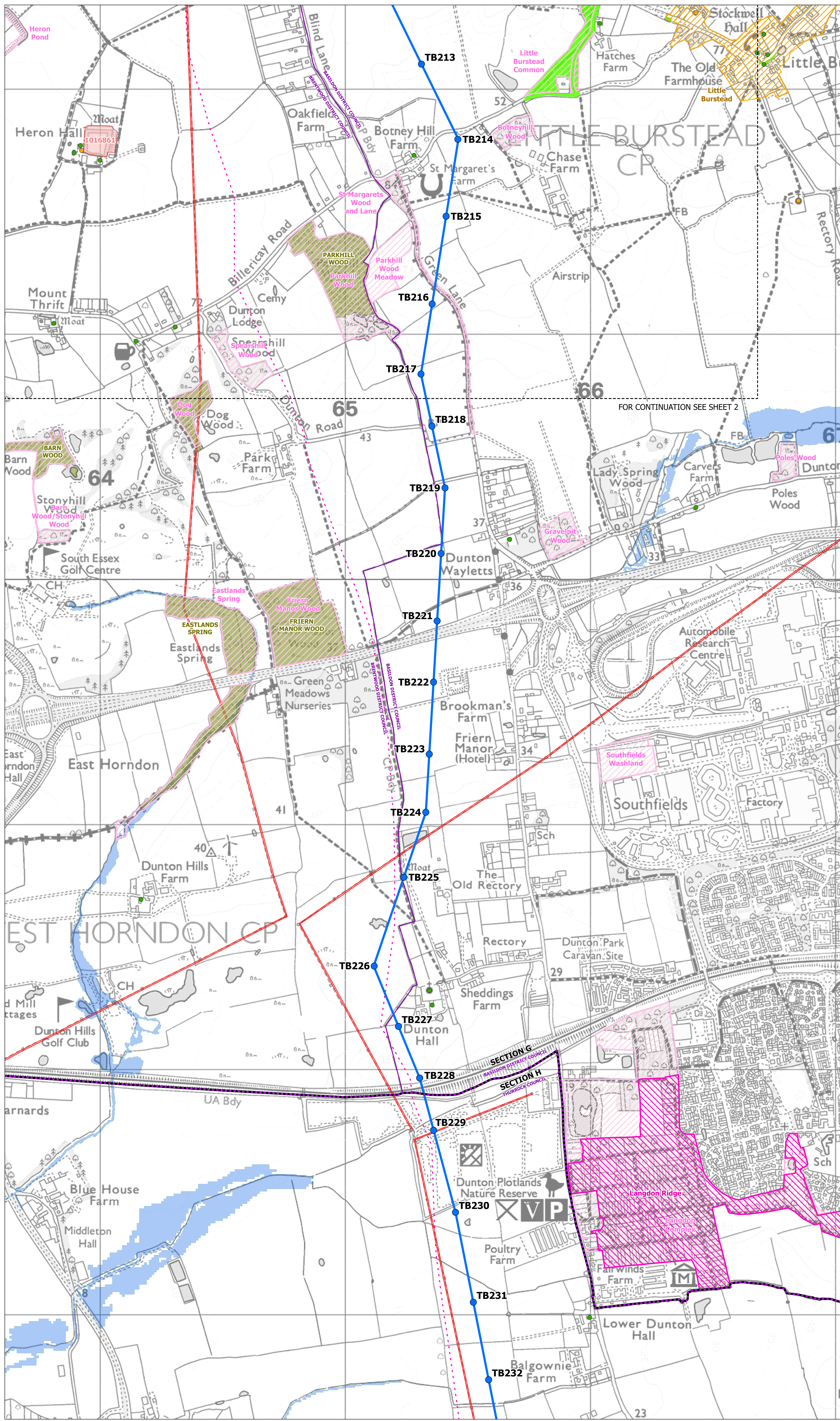
This plan shows the proposed draft permanent assets only. The draft order limits including limits of deviation, access and construction work areas and mitigation requirements will be shown at future project stages. This consultation is focused primarily on the draft positioning of the permanent assets.

The 2023 preferred draft alignment routing shown on these plans is subject to consultation feedback and ongoing design development.

**Title**

Norwich to Tilbury  
 2023 Preferred Draft Alignment  
 Constraints Plan for Consultation  
 Section G

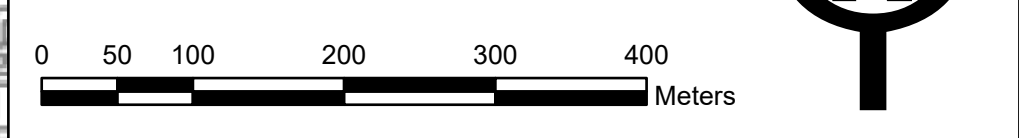

<b>Document No.</b>			
AENC-LSTC-ENG-PLN-0016			
<b>Scale</b>	<b>Sheet Size</b>	<b>Sheet</b>	<b>Issue</b>
1:5,000	A0	Sheet 2 of 3	June 23



- Legend**
- (Only items shown within this section are listed)
  - Sheet Index
  - Local Authority Boundary
  - Section Boundary & Local Authority Boundary
  - Section Boundary
  - Norwich to Tilbury**
    - 2023 Preferred Draft Alignment Pylon Position
    - 2023 Preferred Draft Alignment Overhead Line
  - Environmental Constraints**
    - Listed Buildings
      - Grade I
      - Grade II
      - Grade II\*
    - Scheduled Monument (With accompanying list entry number)
    - Conservation Area
    - CRoW - Conclusive Registered Common Land / Access Land
    - Sites of Special Scientific Interest
    - Ancient Woodland
    - County / Local Wildlife Sites
    - Flood Zone 3
  - Existing Utilities**
    - National Grid 275/400kV Overhead Line
    - UKPN 132kV Overhead Line
    - National Grid Gas Pipeline

FOR CONTINUATION SEE SHEET 2

**DRAFT**  
 SUBJECT TO CONSULTATION, 2023  
 PREFERRED DRAFT ALIGNMENT  
 SHOWN ONLY.  
 CONSTRUCTION AREAS TO BE  
 CONSULTED ON AT A LATER DATE



**Notes**

This drawing is scaled at paper size A0, therefore any prints taken at smaller sizes will affect accuracy of the measurement units and should not be scaled against.

This plan shows the proposed draft permanent assets only. The draft order limits including limits of deviation, access and construction work areas and mitigation requirements will be shown at future project stages. This consultation is focused primarily on the draft positioning of the permanent assets.

The 2023 preferred draft alignment routing shown on these plans is subject to consultation feedback and ongoing design development.

**Title**

Norwich to Tilbury  
 2023 Preferred Draft Alignment  
 Constraints Plan for Consultation  
 Section G

<b>Document No.</b>			
AENC-LSTC-ENG-PLN-0016			
<b>Scale</b>	<b>Sheet Size</b>	<b>Sheet</b>	<b>Issue</b>
1:5,000	A0	Sheet 3 of 3	June 23