

- Legend**
 (Only items shown within this section are listed)
- Sheet Index
 - Local Authority Boundary
 - Section Boundary & Local Authority Boundary
 - Section Boundary
 - Norwich to Tilbury**
 - 2023 Preferred Draft Alignment Overhead Line

DRAFT

SUBJECT TO CONSULTATION, 2023
 PREFERRED DRAFT ALIGNMENT
 SHOWN ONLY.
 CONSTRUCTION AREAS TO BE
 CONSULTED ON AT A LATER DATE

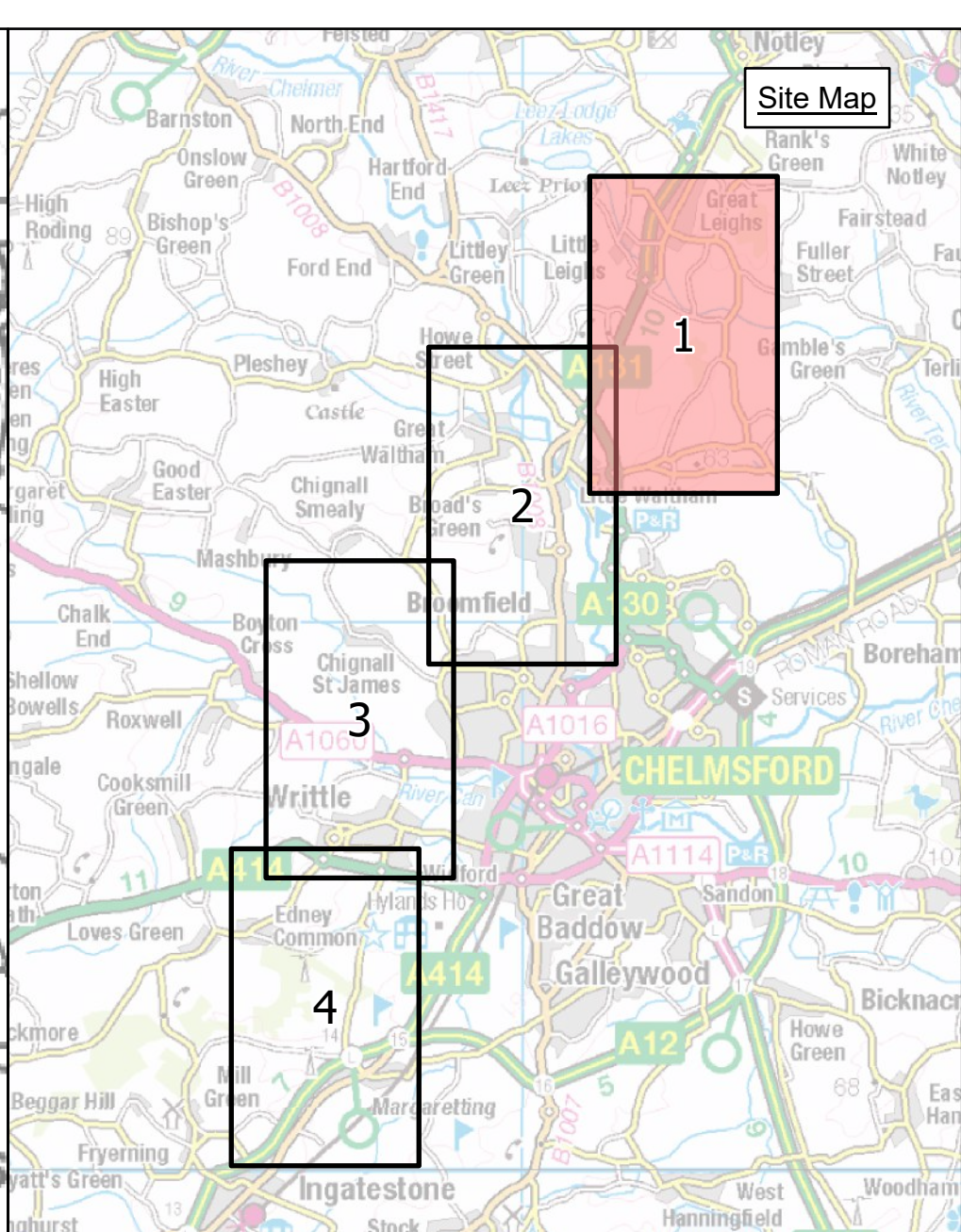
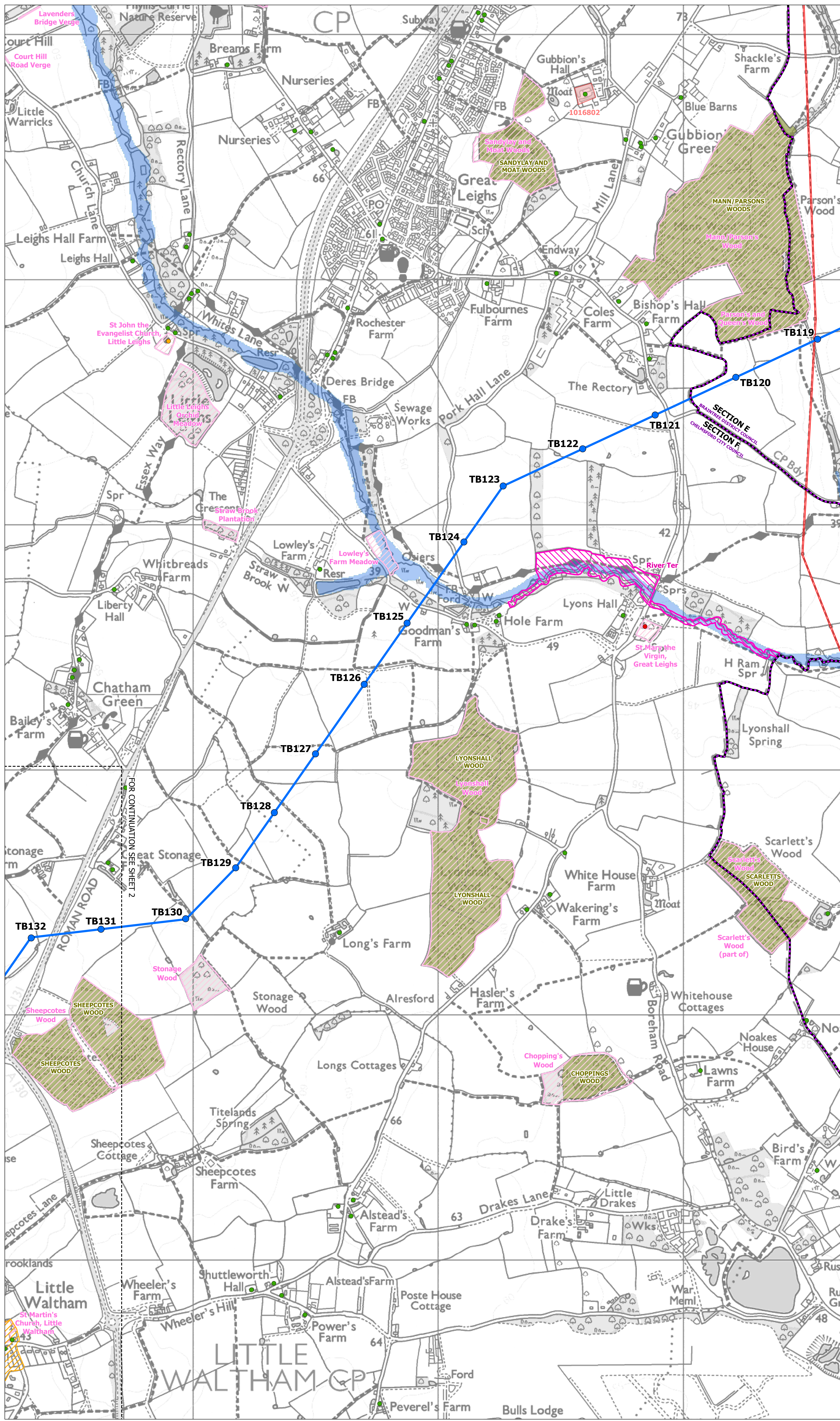
Notes

This drawing is scaled at paper size A0, therefore any prints taken at smaller sizes will affect accuracy of the measurement units and should not be scaled against.

This plan shows the proposed draft permanent assets only. The draft order limits including limits of deviation, access and construction work areas and mitigation requirements will be shown at future project stages. This consultation is focused primarily on the draft positioning of the permanent assets.

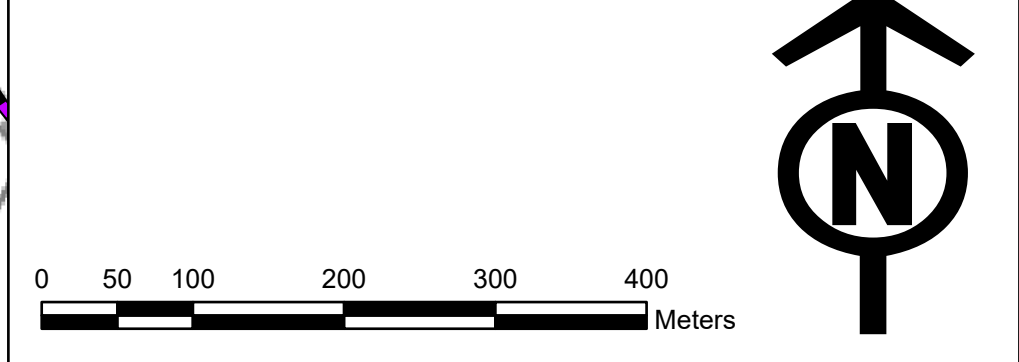
The 2023 preferred draft alignment routing shown on these plans is subject to consultation feedback and ongoing design development.

Title			
Norwich to Tilbury 2023 Preferred Draft Alignment Constraints Key Plan for Consultation Section F			
Document No.			
AENC-LSTC-ENG-PLN-0015			
Scale	Sheet Size	Sheet	Issue
1:18,000	A0	Sheet 1 of 1	June 23



- Legend**
- (Only items shown within this section are listed)
 - Sheet Index
 - Local Authority Boundary
 - Section Boundary & Local Authority Boundary
 - Section Boundary
 - Norwich to Tilbury**
 - 2023 Preferred Draft Alignment Pylon Position
 - 2023 Preferred Draft Alignment Overhead Line
 - Environmental Constraints**
 - Listed Buildings
 - Grade I
 - Grade II
 - Grade II*
 - Scheduled Monument (With accompanying list entry number)
 - Conservation Area
 - Registered Parks and Gardens
 - CRoW - Conclusive Registered Common Land / Access Land
 - Sites of Special Scientific Interest
 - Ancient Woodland
 - County / Local Wildlife Sites
 - Flood Zone 3
 - Existing Utilities**
 - UKPN 132kV Overhead Line
 - National Grid Gas Pipeline
 - National Grid Gas Site

DRAFT
 SUBJECT TO CONSULTATION, 2023
 PREFERRED DRAFT ALIGNMENT
 SHOWN ONLY.
 CONSTRUCTION AREAS TO BE
 CONSULTED ON AT A LATER DATE



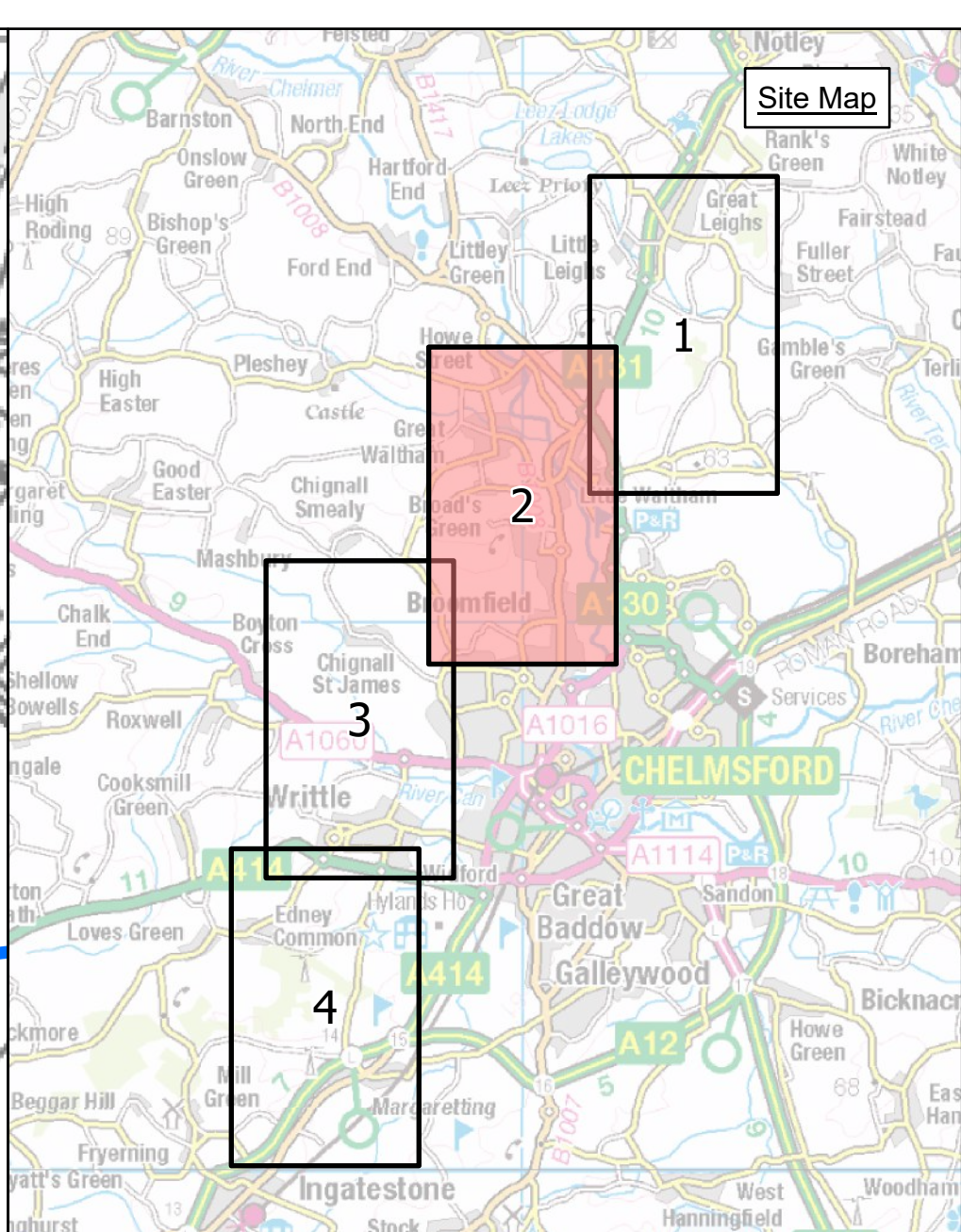
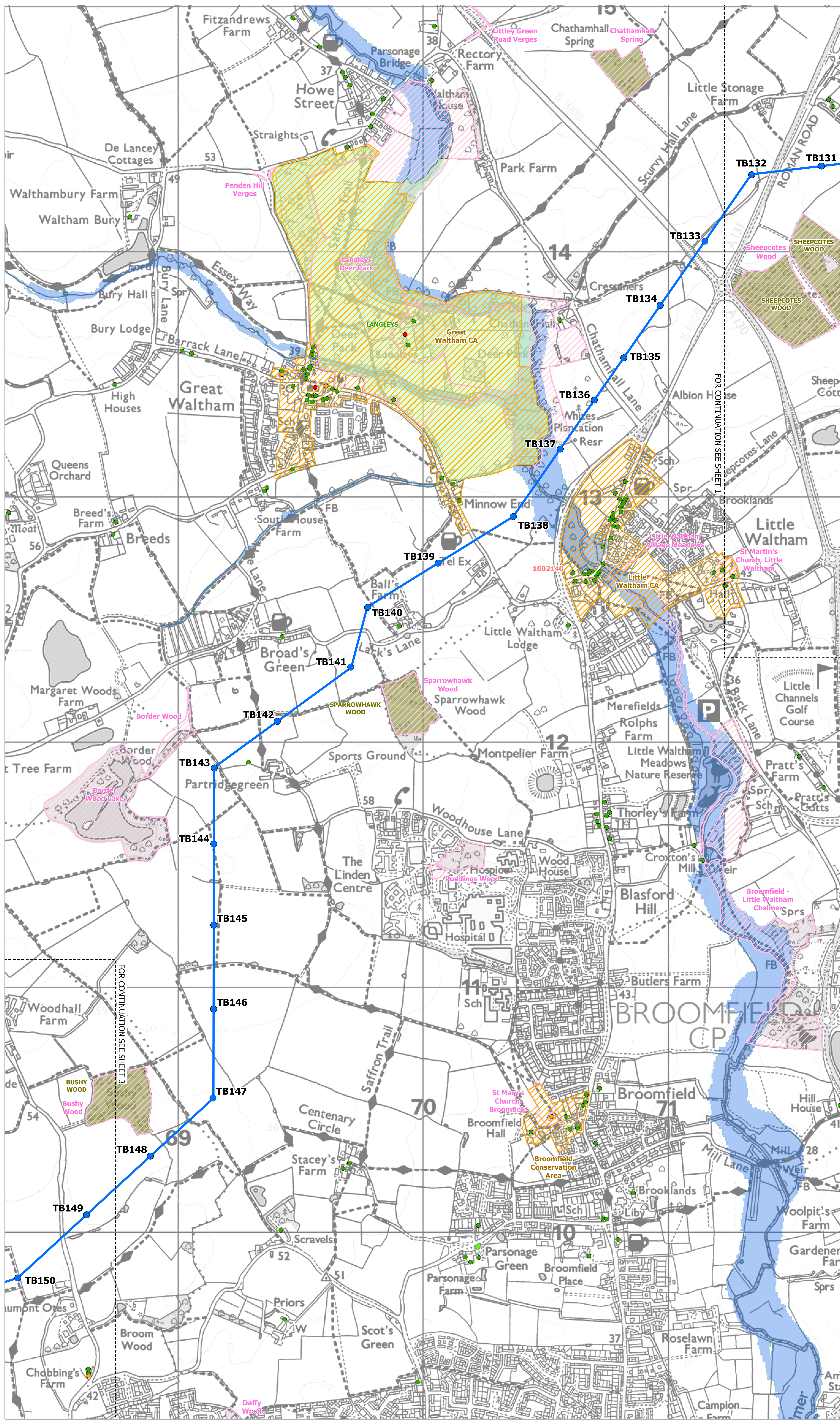
Notes

This drawing is scaled at paper size A0, therefore any prints taken at smaller sizes will affect accuracy of the measurement units and should not be scaled against.

This plan shows the proposed draft permanent assets only. The draft order limits including limits of deviation, access and construction work areas and mitigation requirements will be shown at future project stages. This consultation is focused primarily on the draft positioning of the permanent assets.

The 2023 preferred draft alignment routing shown on these plans is subject to consultation feedback and ongoing design development.

Title			
Norwich to Tilbury 2023 Preferred Draft Alignment Constraints Plan for Consultation Section F			
Document No.			
AENC-LSTC-ENG-PLN-0015			
Scale	Sheet Size	Sheet	Issue
1:5,000	A0	Sheet 1 of 4	June 23



- Legend**
 (Only items shown within this section are listed)
- Sheet Index
 - Local Authority Boundary
 - Section Boundary & Local Authority Boundary
 - Section Boundary
 - Norwich to Tilbury**
 - 2023 Preferred Draft Alignment Pylon Position
 - 2023 Preferred Draft Alignment Overhead Line
 - Environmental Constraints**
 - Listed Buildings
 - Grade I
 - Grade II
 - Grade II*
 - Scheduled Monument (With accompanying list entry number)
 - Conservation Area
 - Registered Parks and Gardens
 - CRoW - Conclusive Registered Common Land / Access Land
 - Sites of Special Scientific Interest
 - Ancient Woodland
 - County / Local Wildlife Sites
 - Flood Zone 3
 - Existing Utilities**
 - UKPN 132kV Overhead Line
 - National Grid Gas Pipeline
 - National Grid Gas Site

FOR CONTINUATION SEE SHEET 1

FOR CONTINUATION SEE SHEET 3

DRAFT
 SUBJECT TO CONSULTATION, 2023
 PREFERRED DRAFT ALIGNMENT
 SHOWN ONLY.
 CONSTRUCTION AREAS TO BE
 CONSULTED ON AT A LATER DATE

Scale: 0 50 100 200 300 400 Meters

Notes

This drawing is scaled at paper size A0, therefore any prints taken at smaller sizes will affect accuracy of the measurement units and should not be scaled against.

This plan shows the proposed draft permanent assets only. The draft order limits including limits of deviation, access and construction work areas and mitigation requirements will be shown at future project stages. This consultation is focused primarily on the draft positioning of the permanent assets.

The 2023 preferred draft alignment routing shown on these plans is subject to consultation feedback and ongoing design development.

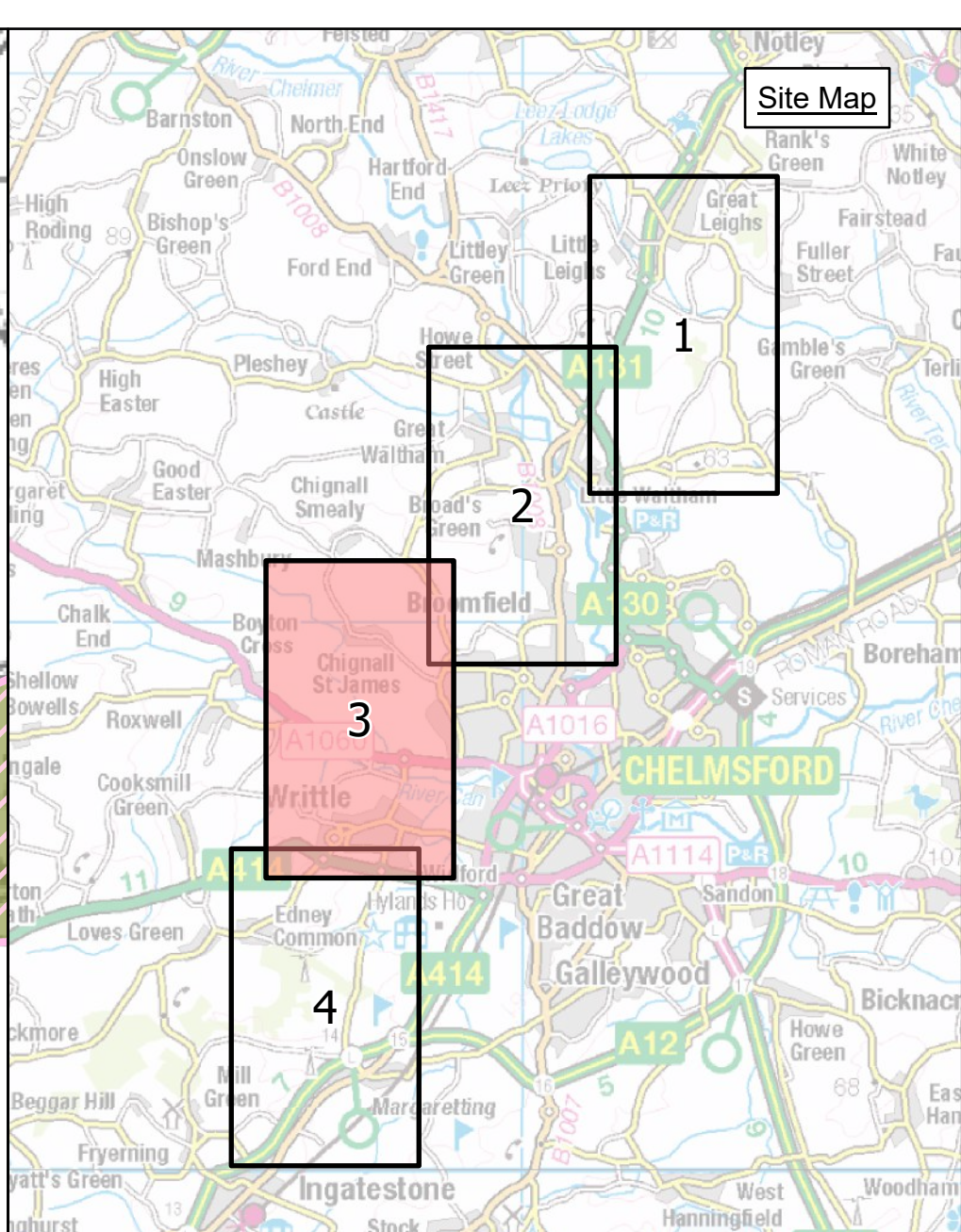
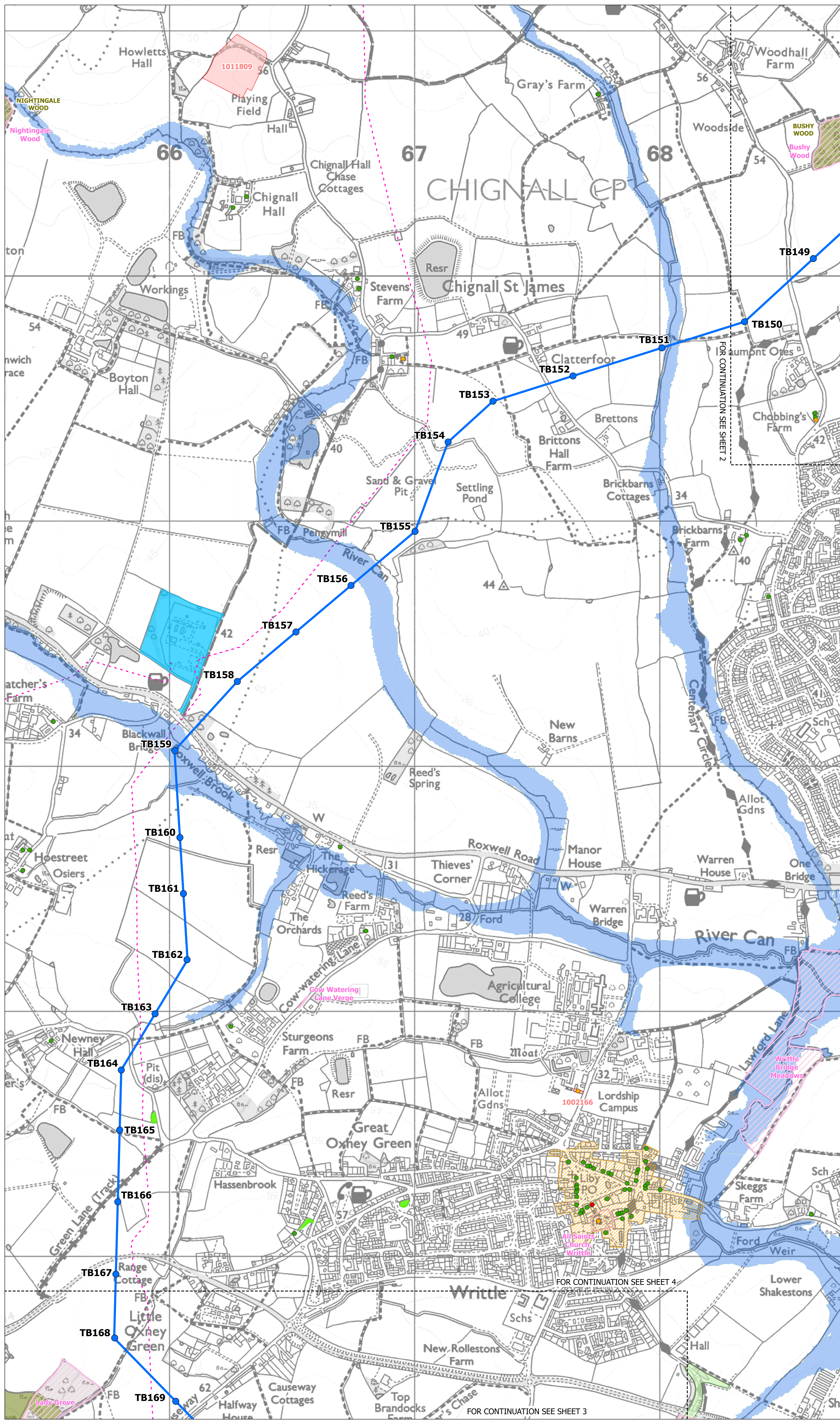
Title

Norwich to Tilbury
 2023 Preferred Draft Alignment
 Constraints Plan for Consultation
 Section F

Document No.

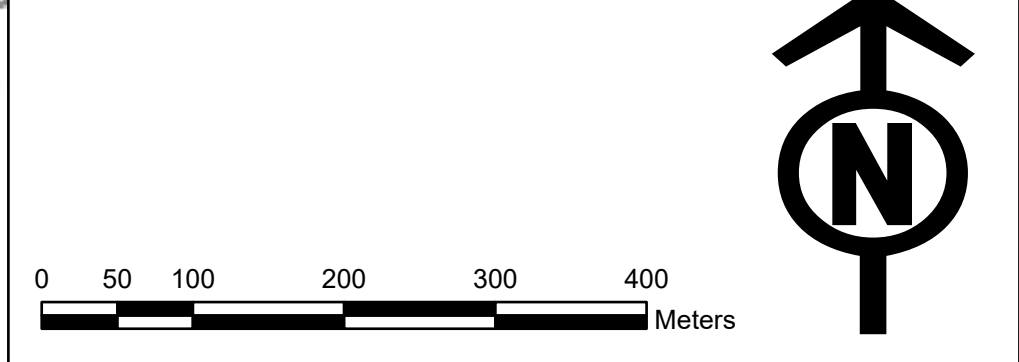
AENC-LSTC-ENG-PLN-0015

Scale	Sheet Size	Sheet	Issue
1:5,000	A0	Sheet 2 of 4	June 23



- Legend**
- (Only items shown within this section are listed)
 - Sheet Index
 - Local Authority Boundary
 - Section Boundary & Local Authority Boundary
 - Section Boundary
 - Norwich to Tilbury**
 - 2023 Preferred Draft Alignment Pylon Position
 - 2023 Preferred Draft Alignment Overhead Line
 - Environmental Constraints**
 - Listed Buildings
 - Grade I
 - Grade II
 - Grade II*
 - Scheduled Monument (With accompanying list entry number)
 - Conservation Area
 - Registered Parks and Gardens
 - CRoW - Conclusive Registered Common Land / Access Land
 - Sites of Special Scientific Interest
 - Ancient Woodland
 - County / Local Wildlife Sites
 - Flood Zone 3
 - Existing Utilities**
 - UKPN 132kV Overhead Line
 - National Grid Gas Pipeline
 - National Grid Gas Site

DRAFT
 SUBJECT TO CONSULTATION, 2023
 PREFERRED DRAFT ALIGNMENT
 SHOWN ONLY.
 CONSTRUCTION AREAS TO BE
 CONSULTED ON AT A LATER DATE



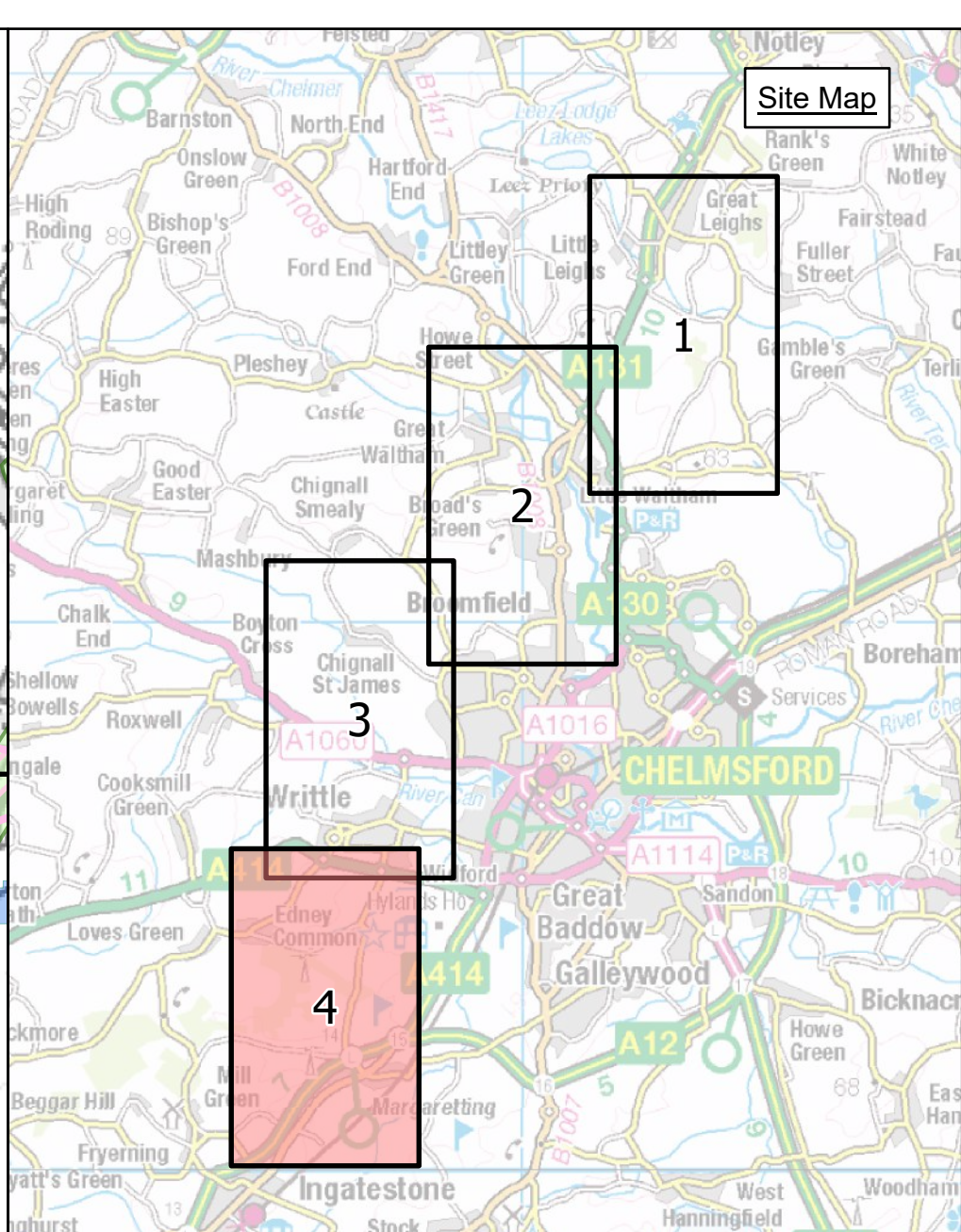
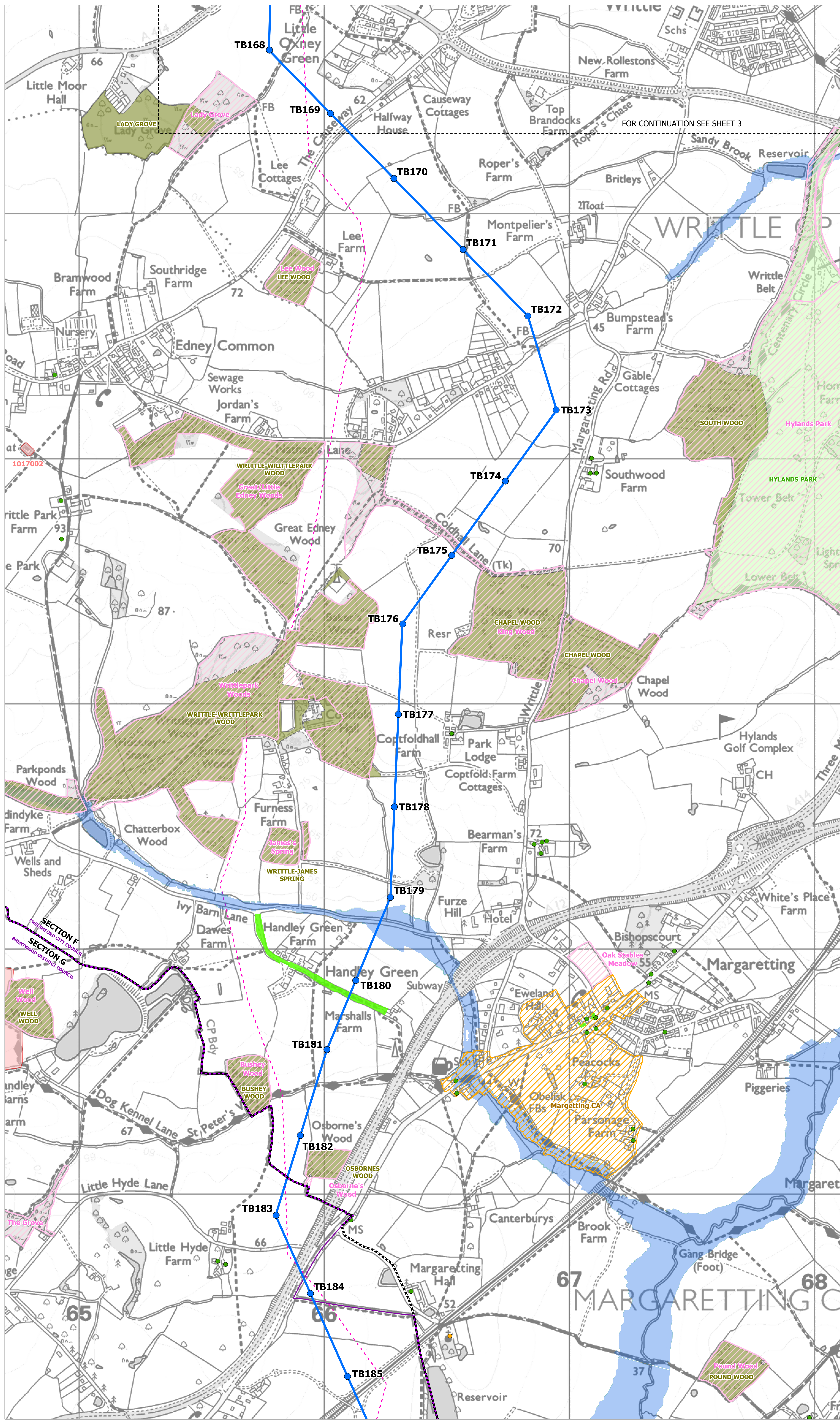
Notes

This drawing is scaled at paper size A0, therefore any prints taken at smaller sizes will affect accuracy of the measurement units and should not be scaled against.

This plan shows the proposed draft permanent assets only. The draft order limits including limits of deviation, access and construction work areas and mitigation requirements will be shown at future project stages. This consultation is focused primarily on the draft positioning of the permanent assets.


The 2023 preferred draft alignment routing shown on these plans is subject to consultation feedback and ongoing design development.

Title			
Norwich to Tilbury 2023 Preferred Draft Alignment Constraints Plan for Consultation Section F			
Document No.			
AENC-LSTC-ENG-PLN-0015			
Scale	Sheet Size	Sheet	Issue
1:5,000	A0	Sheet 3 of 4	June 23



- Legend**
- (Only items shown within this section are listed)
 - Sheet Index
 - Local Authority Boundary
 - Section Boundary & Local Authority Boundary
 - Section Boundary
 - Norwich to Tilbury**
 - 2023 Preferred Draft Alignment Pylon Position
 - 2023 Preferred Draft Alignment Overhead Line
 - Environmental Constraints**
 - Listed Buildings
 - Grade I
 - Grade II
 - Grade II*
 - Scheduled Monument (With accompanying list entry number)
 - Conservation Area
 - Registered Parks and Gardens
 - CRoW - Conclusive Registered Common Land / Access Land
 - Sites of Special Scientific Interest
 - Ancient Woodland
 - County / Local Wildlife Sites
 - Flood Zone 3
 - Existing Utilities**
 - UKPN 132kV Overhead Line
 - National Grid Gas Pipeline
 - National Grid Gas Site

DRAFT
 SUBJECT TO CONSULTATION, 2023
 PREFERRED DRAFT ALIGNMENT
 SHOWN ONLY.
 CONSTRUCTION AREAS TO BE
 CONSULTED ON AT A LATER DATE



Notes

This drawing is scaled at paper size A0, therefore any prints taken at smaller sizes will affect accuracy of the measurement units and should not be scaled against.

This plan shows the proposed draft permanent assets only. The draft order limits including limits of deviation, access and construction work areas and mitigation requirements will be shown at future project stages. This consultation is focused primarily on the draft positioning of the permanent assets.

The 2023 preferred draft alignment routing shown on these plans is subject to consultation feedback and ongoing design development.

Title			
Norwich to Tilbury 2023 Preferred Draft Alignment Constraints Plan for Consultation Section F			
Document No.			
AENC-LSTC-ENG-PLN-0015			
Scale	Sheet Size	Sheet	Issue
1:5,000	A0	Sheet 4 of 4	June 23