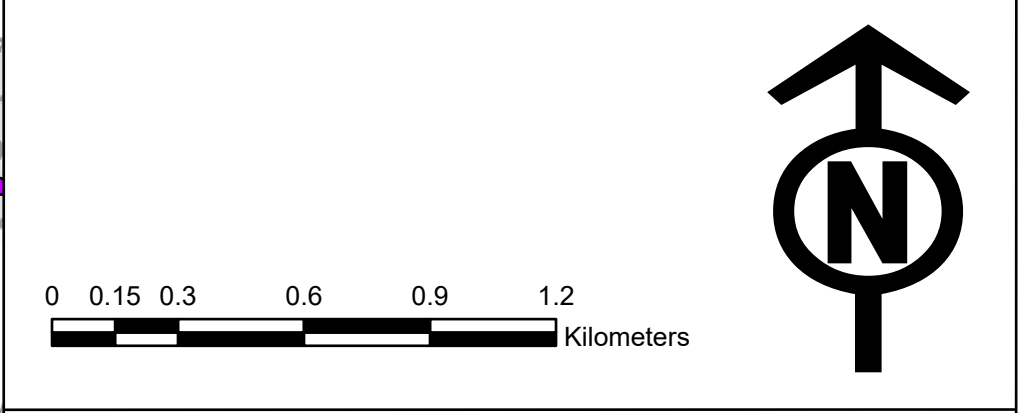


- Legend**
 (Only items shown within this section are listed)
- Sheet Index
 - Local Authority Boundary
 - Section Boundary & Local Authority Boundary
 - Section Boundary
 - Norwich to Tilbury**
 - 2023 Preferred Draft Alignment Overhead Line
 - 2023 Preferred Draft Alignment Underground Cables

DRAFT
 SUBJECT TO CONSULTATION, 2023
 PREFERRED DRAFT ALIGNMENT
 SHOWN ONLY;
 CONSTRUCTION AREAS TO BE
 CONSULTED ON AT A LATER DATE



Notes

This drawing is scaled at paper size A0, therefore any prints taken at smaller sizes will affect accuracy of the measurement units and should not be scaled against.

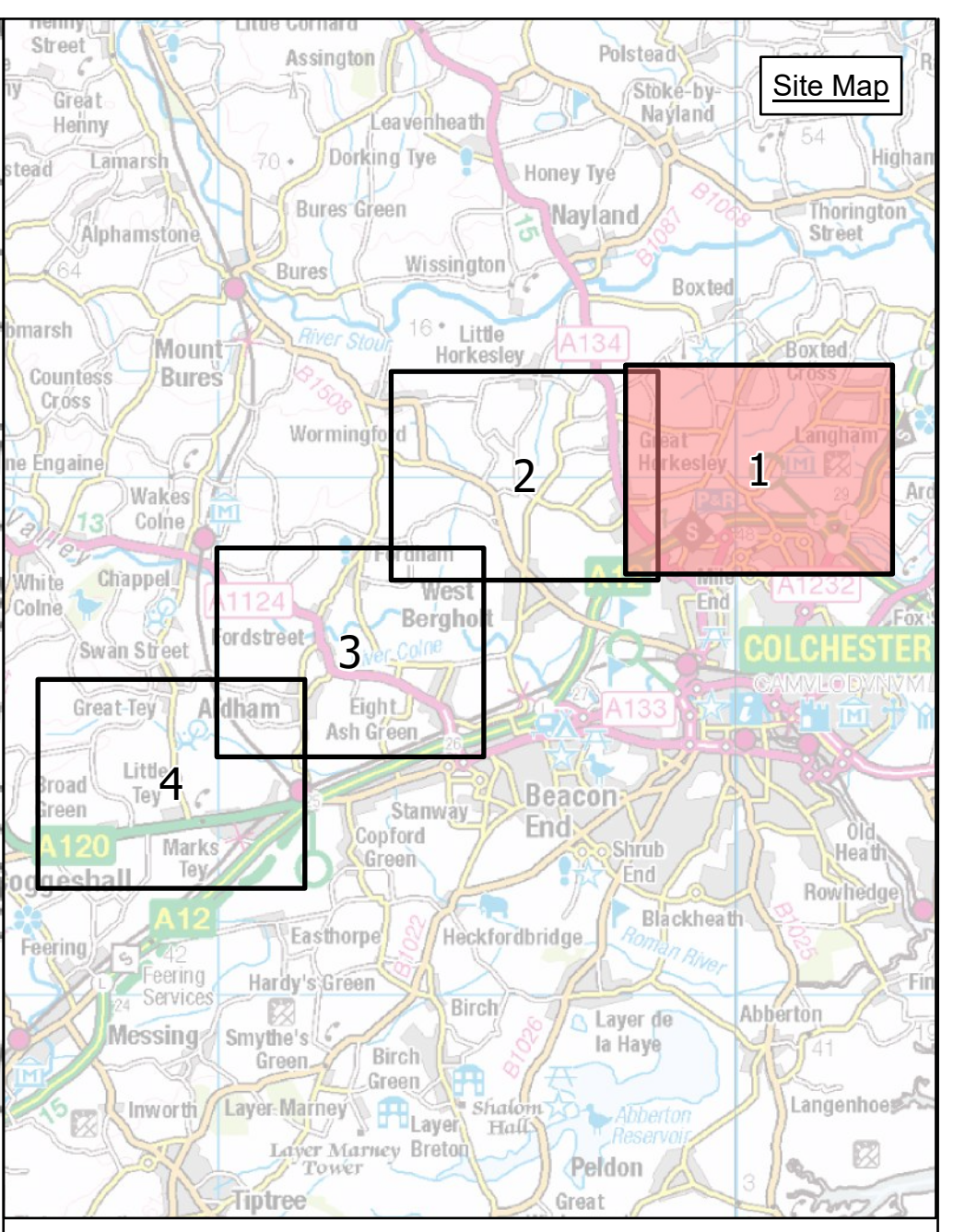
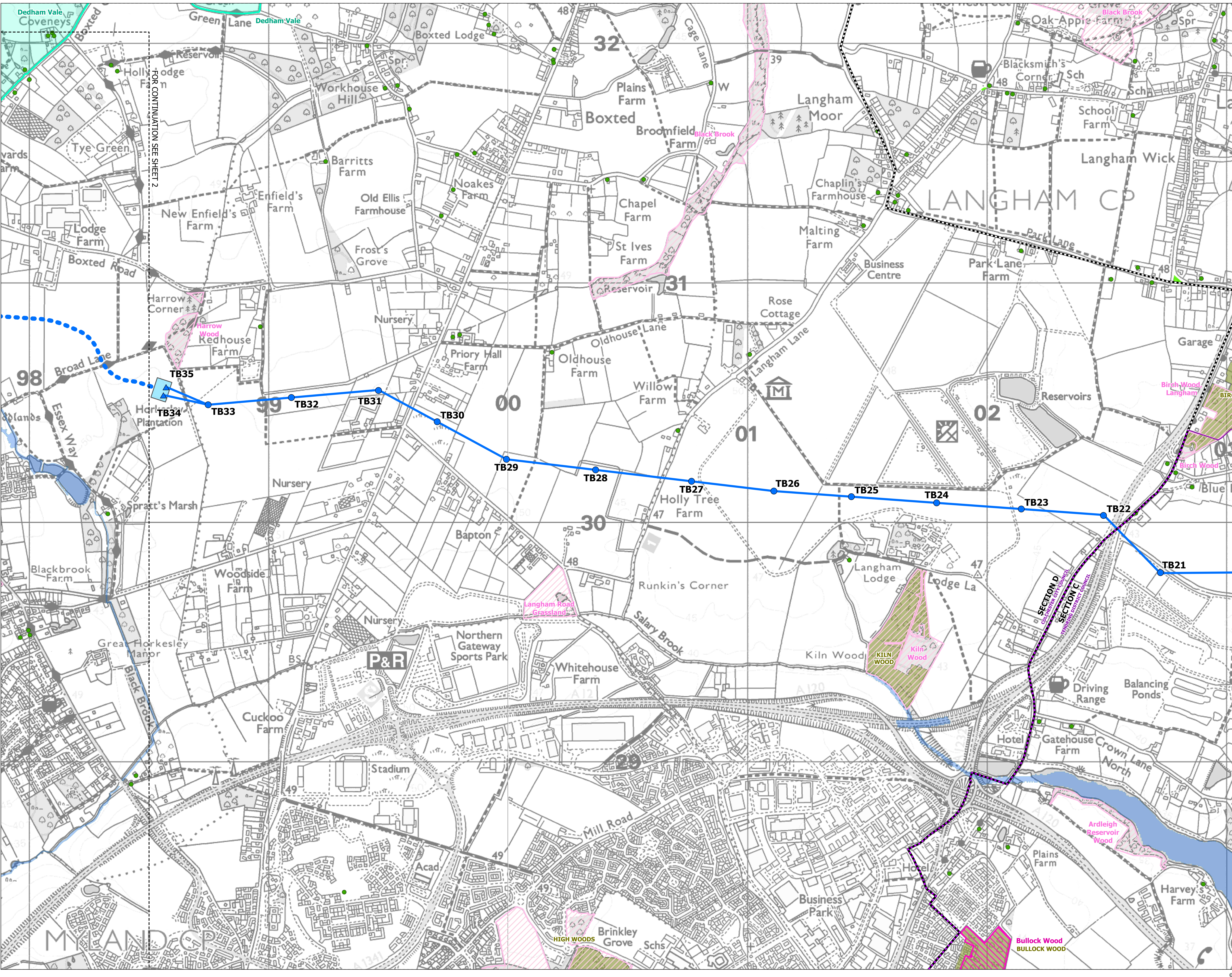
This plan shows the proposed draft permanent assets only. The draft order limits including limits of deviation, access and construction work areas and mitigation requirements will be shown at future project stages. This consultation is focused primarily on the draft positioning of the permanent assets.

The 2023 preferred draft alignment routing shown on these plans is subject to consultation feedback and ongoing design development.

Title

Norwich to Tilbury
 2023 Preferred Draft Alignment
 Constraints Key Plan for Consultation
 Section D

Document No.			
AENC-LSTC-ENG-PLN-0013			
Scale	Sheet Size	Sheet	Issue
1:18,000	A0	Sheet 1 of 1	June 23



- Legend**
 (Only items shown within this section are listed)
- Sheet Index
 - Local Authority Boundary
 - Section Boundary & Local Authority Boundary
 - Section Boundary
- Norwich to Tilbury**
- 2023 Preferred Draft Alignment Pylon Position
 - 2023 Preferred Draft Alignment Gantry Position
 - 2023 Preferred Draft Alignment Overhead Line
 - 2023 Preferred Draft Alignment Underground Cables
 - 2023 Preferred Draft Indicative Cable Sealing End Compound Outline
- Environmental Constraints**
- Listed Buildings
- Grade I
 - Grade II
 - Grade II*
 - Scheduled Monument (With accompanying list entry number)
- Conservation Area
 - CROW - Conclusive Registered Common Land / Access Land
 - Areas of Outstanding Natural Beauty
 - Sites of Special Scientific Interest
 - Ancient Woodland
 - County / Local Wildlife Sites
 - Flood Zone 3

DRAFT

SUBJECT TO CONSULTATION, 2023
 PREFERRED DRAFT ALIGNMENT
 SHOWN ONLY;
 CONSTRUCTION AREAS TO BE
 CONSULTED ON AT A LATER DATE

↑
N

0 50 100 200 300 400
Meters

Notes

This drawing is scaled at paper size A0, therefore any prints taken at smaller sizes will affect accuracy of the measurement units and should not be scaled against.

This plan shows the proposed draft permanent assets only. The draft order limits including limits of deviation, access and construction work areas and mitigation requirements will be shown at future project stages. This consultation is focused primarily on the draft positioning of the permanent assets.

The 2023 preferred draft alignment routing shown on these plans is subject to consultation feedback and ongoing design development.

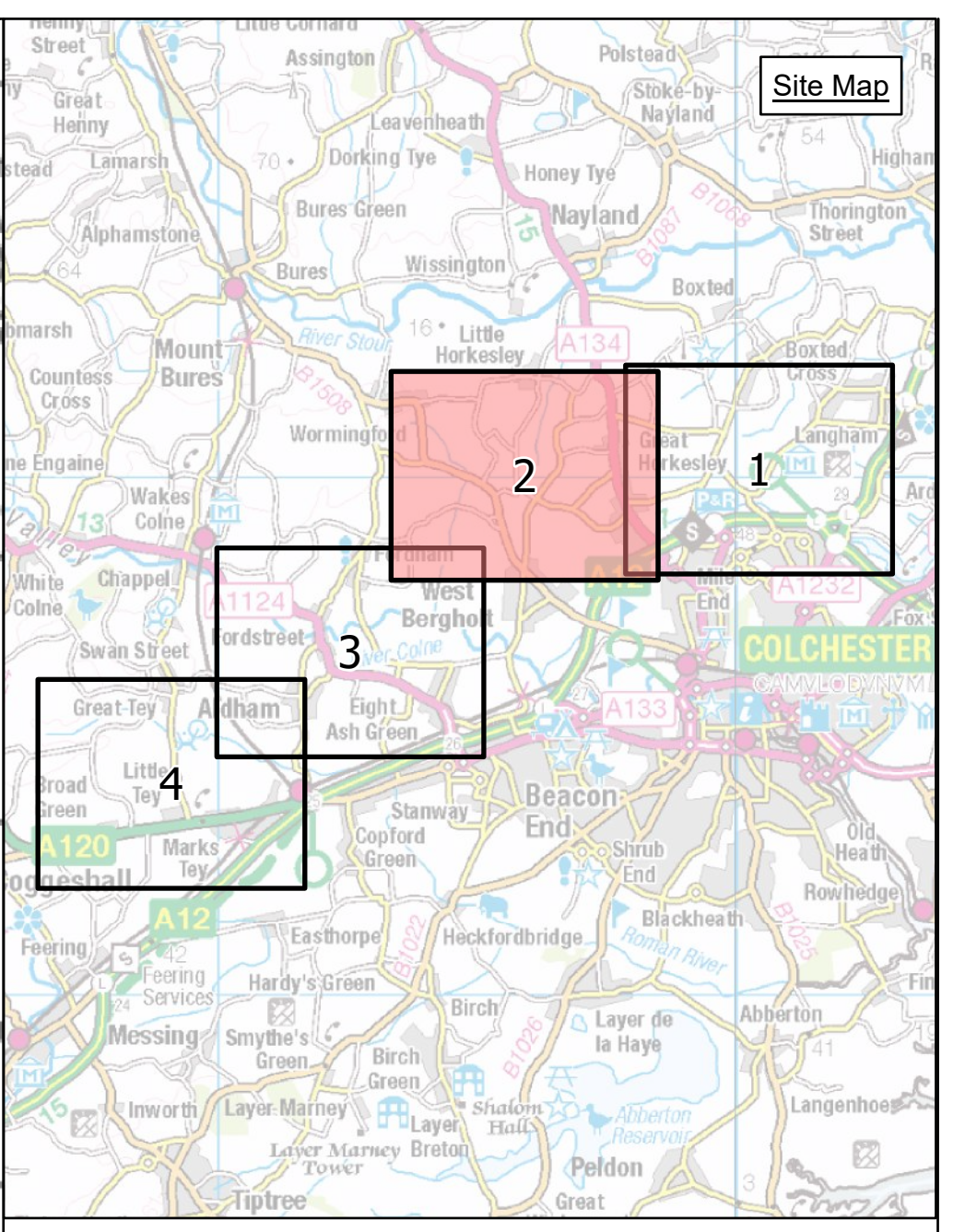
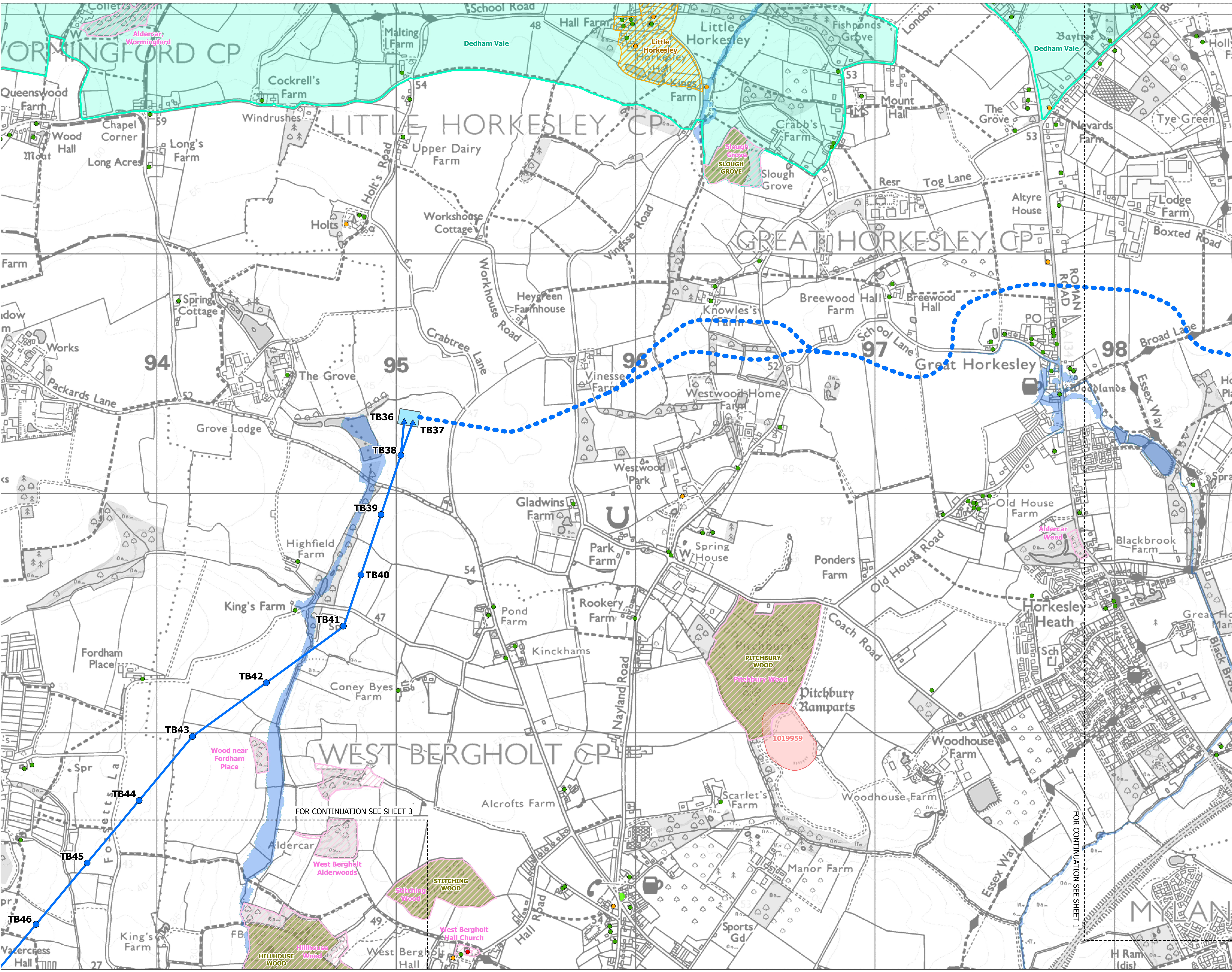
Title

Norwich to Tilbury
 2023 Preferred Draft Alignment
 Constraints Plan for Consultation
 Section D

Document No.

AENC-LSTC-ENG-PLN-0013

Scale	Sheet Size	Sheet	Issue
1:5000	A0	Sheet 1 of 4	June 23



- Legend**
 (Only items shown within this section are listed)
- Sheet Index
 - Local Authority Boundary
 - Section Boundary & Local Authority Boundary
 - Section Boundary
 - Norwich to Tilbury**
 - 2023 Preferred Draft Alignment Pylon Position
 - 2023 Preferred Draft Alignment Gantry Position
 - 2023 Preferred Draft Alignment Overhead Line
 - 2023 Preferred Draft Alignment Underground Cables
 - 2023 Preferred Draft Indicative Cable Sealing End Compound Outline
 - Environmental Constraints**
 - Listed Buildings
 - Grade I
 - Grade II
 - Grade II*
 - Scheduled Monument (With accompanying list entry number)
 - Conservation Area
 - CROW - Conclusive Registered Common Land / Access Land
 - Areas of Outstanding Natural Beauty
 - Sites of Special Scientific Interest
 - Ancient Woodland
 - County / Local Wildlife Sites
 - Flood Zone 3

DRAFT
 SUBJECT TO CONSULTATION, 2023
 PREFERRED DRAFT ALIGNMENT
 SHOWN ONLY;
 CONSTRUCTION AREAS TO BE
 CONSULTED ON AT A LATER DATE

0 50 100 200 300 400 Meters

Notes

This drawing is scaled at paper size A0, therefore any prints taken at smaller sizes will affect accuracy of the measurement units and should not be scaled against.

This plan shows the proposed draft permanent assets only. The draft order limits including limits of deviation, access and construction work areas and mitigation requirements will be shown at future project stages. This consultation is focused primarily on the draft positioning of the permanent assets.

The 2023 preferred draft alignment routing shown on these plans is subject to consultation feedback and ongoing design development.

FOR CONTINUATION SEE SHEET 3

FOR CONTINUATION SEE SHEET 1

Title

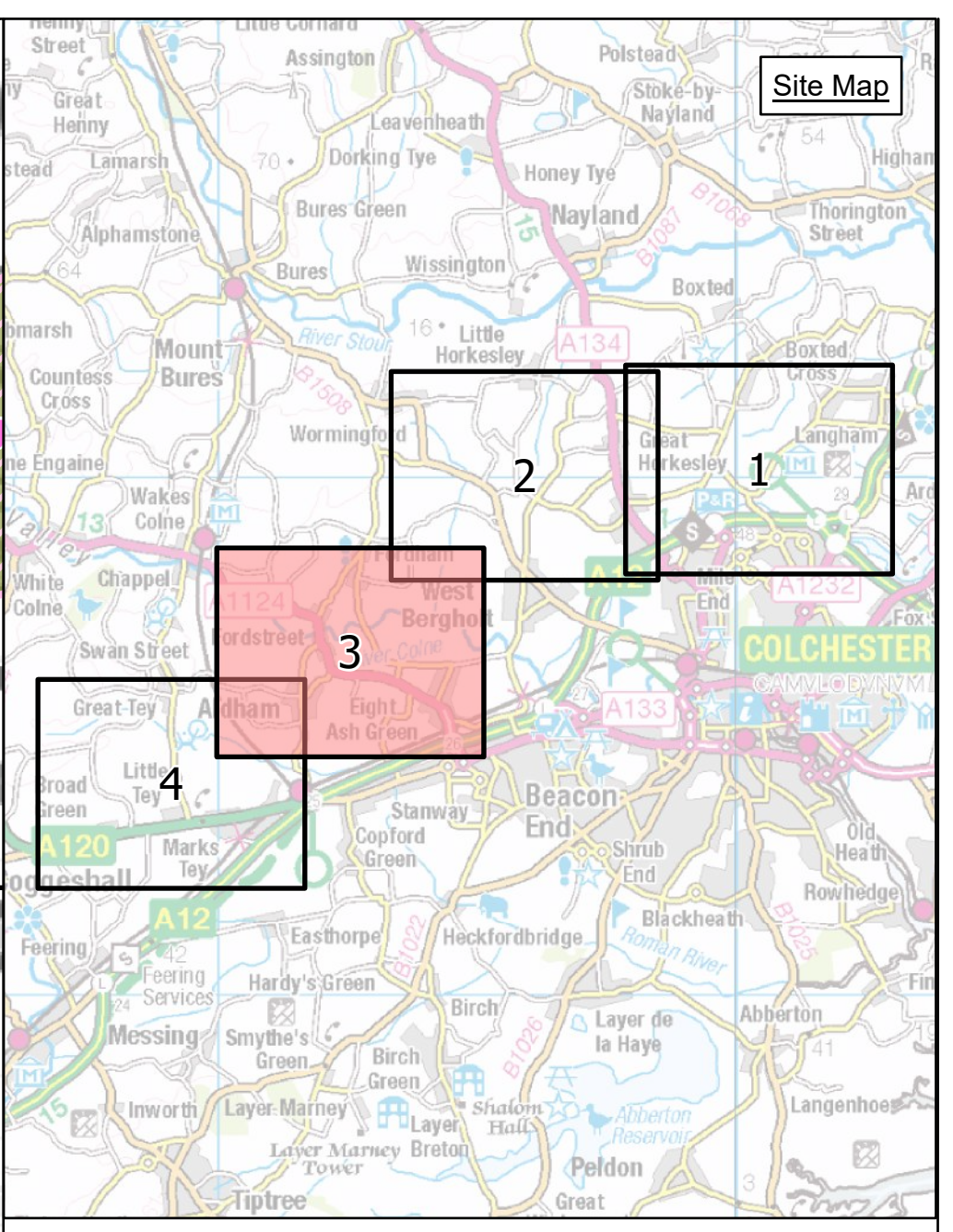
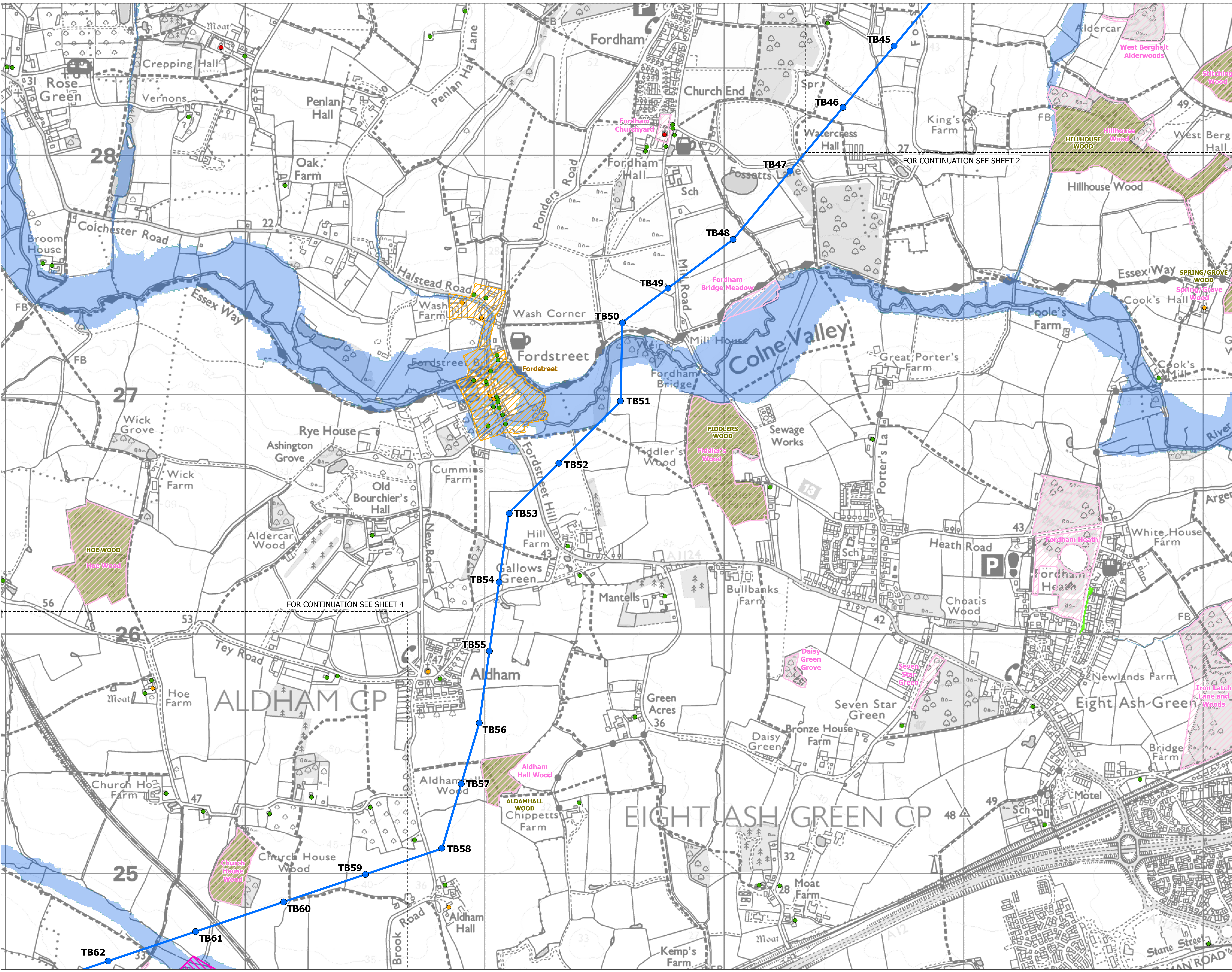
Norwich to Tilbury
 2023 Preferred Draft Alignment
 Constraints Plan for Consultation
 Section D

Document No.

AENC-LSTC-ENG-PLN-0013

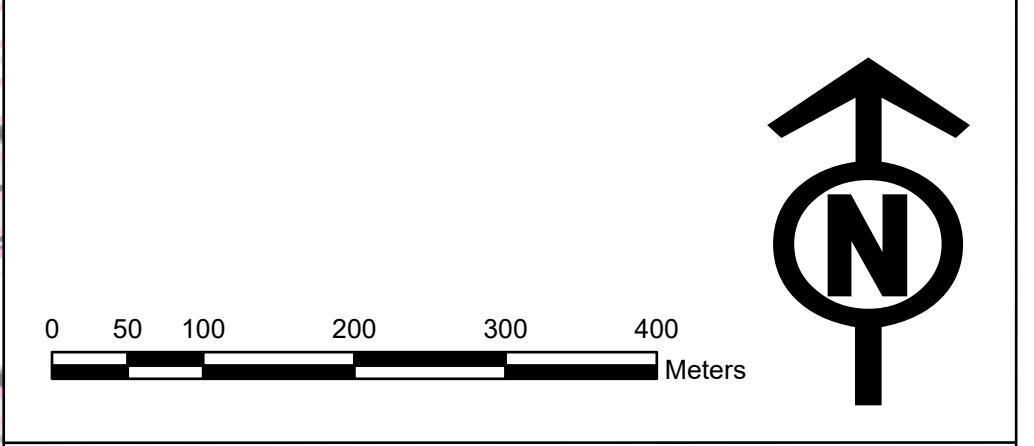
Scale	Sheet Size	Sheet	Issue
1:5000	A0	Sheet 2 of 4	June 23

© Crown copyright and database rights (2023) Licence 790908 1015700



- Legend**
 (Only items shown within this section are listed)
- Sheet Index
 - Local Authority Boundary
 - Section Boundary & Local Authority Boundary
 - Section Boundary
- Norwich to Tilbury**
- 2023 Preferred Draft Alignment Pylon Position
 - 2023 Preferred Draft Alignment Gantry Position
 - 2023 Preferred Draft Alignment Overhead Line
 - 2023 Preferred Draft Alignment Underground Cables
 - 2023 Preferred Draft Indicative Cable Sealing End Compound Outline
- Environmental Constraints**
- Listed Buildings
- Grade I
 - Grade II
 - Grade II*
- Scheduled Monument (With accompanying list entry number)
- Conservation Area
 - CROW - Conclusive Registered Common Land / Access Land
 - Areas of Outstanding Natural Beauty
 - Sites of Special Scientific Interest
 - Ancient Woodland
 - County / Local Wildlife Sites
 - Flood Zone 3

DRAFT
 SUBJECT TO CONSULTATION, 2023
 PREFERRED DRAFT ALIGNMENT
 SHOWN ONLY;
 CONSTRUCTION AREAS TO BE
 CONSULTED ON AT A LATER DATE



Notes

This drawing is scaled at paper size A0, therefore any prints taken at smaller sizes will affect accuracy of the measurement units and should not be scaled against.

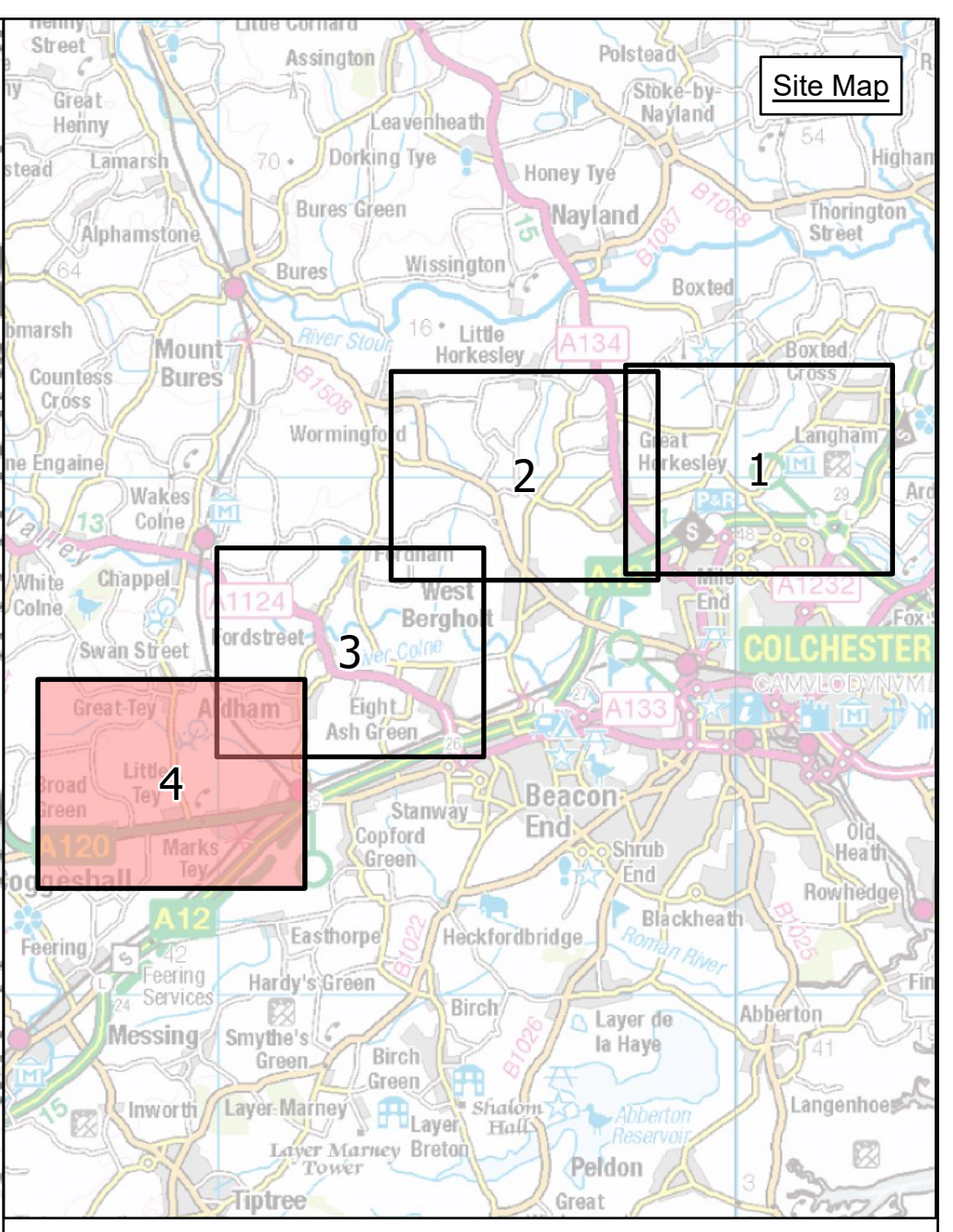
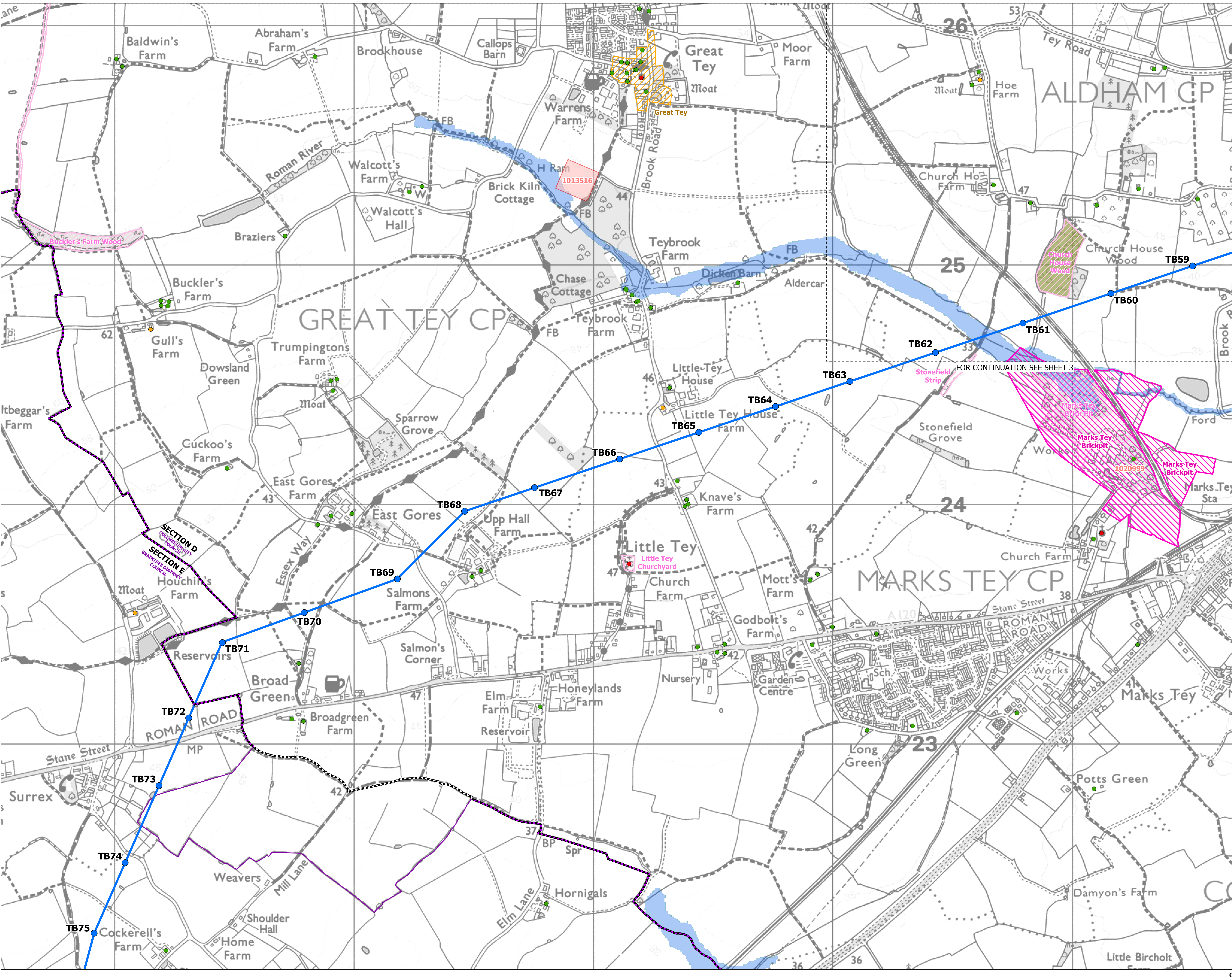
This plan shows the proposed draft permanent assets only. The draft order limits including limits of deviation, access and construction work areas and mitigation requirements will be shown at future project stages. This consultation is focused primarily on the draft positioning of the permanent assets.

The 2023 preferred draft alignment routing shown on these plans is subject to consultation feedback and ongoing design development.

Title

Norwich to Tilbury
 2023 Preferred Draft Alignment
 Constraints Plan for Consultation
 Section D

Document No.			
AENC-LSTC-ENG-PLN-0013			
Scale	Sheet Size	Sheet	Issue
1:5000	A0	Sheet 3 of 4	June 23



- Legend**
 (Only items shown within this section are listed)
- Sheet Index
 - Local Authority Boundary
 - Section Boundary & Local Authority Boundary
 - Section Boundary
- Norwich to Tilbury**
- 2023 Preferred Draft Alignment Pylon Position
 - 2023 Preferred Draft Alignment Gantry Position
 - 2023 Preferred Draft Alignment Overhead Line
 - 2023 Preferred Draft Alignment Underground Cables
 - 2023 Preferred Draft Indicative Cable Sealing End Compound Outline
- Environmental Constraints**
- Listed Buildings
 - Grade I
 - Grade II
 - Grade II*
 - Scheduled Monument (With accompanying list entry number)
 - Conservation Area
 - CROW - Conclusive Registered Common Land / Access Land
 - Areas of Outstanding Natural Beauty
 - Sites of Special Scientific Interest
 - Ancient Woodland
 - County / Local Wildlife Sites
 - Flood Zone 3

DRAFT

SUBJECT TO CONSULTATION, 2023 PREFERRED DRAFT ALIGNMENT SHOWN ONLY; CONSTRUCTION AREAS TO BE CONSULTED ON AT A LATER DATE

Notes

This drawing is scaled at paper size A0, therefore any prints taken at smaller sizes will affect accuracy of the measurement units and should not be scaled against.

This plan shows the proposed draft permanent assets only. The draft order limits including limits of deviation, access and construction work areas and mitigation requirements will be shown at future project stages. This consultation is focused primarily on the draft positioning of the permanent assets.

The 2023 preferred draft alignment routing shown on these plans is subject to consultation feedback and ongoing design development.

Title

Norwich to Tilbury
 2023 Preferred Draft Alignment
 Constraints Plan for Consultation
 Section D

Document No.
 AENC-LSTC-ENG-PLN-0013

Scale	Sheet Size	Sheet	Issue
1:5000	A0	Sheet 4 of 4	June 23