

- Legend**
 (Only items shown within this section are listed)
- Sheet Index
 - Local Authority Boundary
 - Section Boundary & Local Authority Boundary
 - Section Boundary
- Norwich to Tilbury**
- 2023 Preferred Draft Alignment Overhead Line
 - 2023 Preferred Draft Alignment Underground Cables
 - 2023 Indicative Substation Zone (Existing & Proposed)

Notes

This drawing is scaled at paper size A0, therefore any prints taken at smaller sizes will affect accuracy of the measurement units and should not be scaled against.

This plan shows the proposed draft permanent assets only. The draft order limits including limits of deviation, access and construction work areas and mitigation requirements will be shown at future project stages. This consultation is focused primarily on the draft positioning of the permanent assets.

The 2023 preferred draft alignment routing shown on these plans is subject to consultation feedback and ongoing design development.

Scale
 0 0.17 0.35 0.7 1.05 1.4 Kilometers

Scale
 1:18,000

Sheet Size
 A0

Sheet
 Sheet 1 of 1

Issue
 June 23

Title
 Norwich to Tilbury
 2023 Preferred Draft Alignment
 Constraints Key Plan for Consultation
 Section C

Document No.
 AENC-LSTC-ENG-PLN-0012

Scale
 1:18,000

Sheet Size
 A0

Sheet
 Sheet 1 of 1

Issue
 June 23

Title
 Norwich to Tilbury
 2023 Preferred Draft Alignment
 Constraints Key Plan for Consultation
 Section C

Document No.
 AENC-LSTC-ENG-PLN-0012

Scale
 1:18,000

Sheet Size
 A0

Sheet
 Sheet 1 of 1

Issue
 June 23

Title
 Norwich to Tilbury
 2023 Preferred Draft Alignment
 Constraints Key Plan for Consultation
 Section C

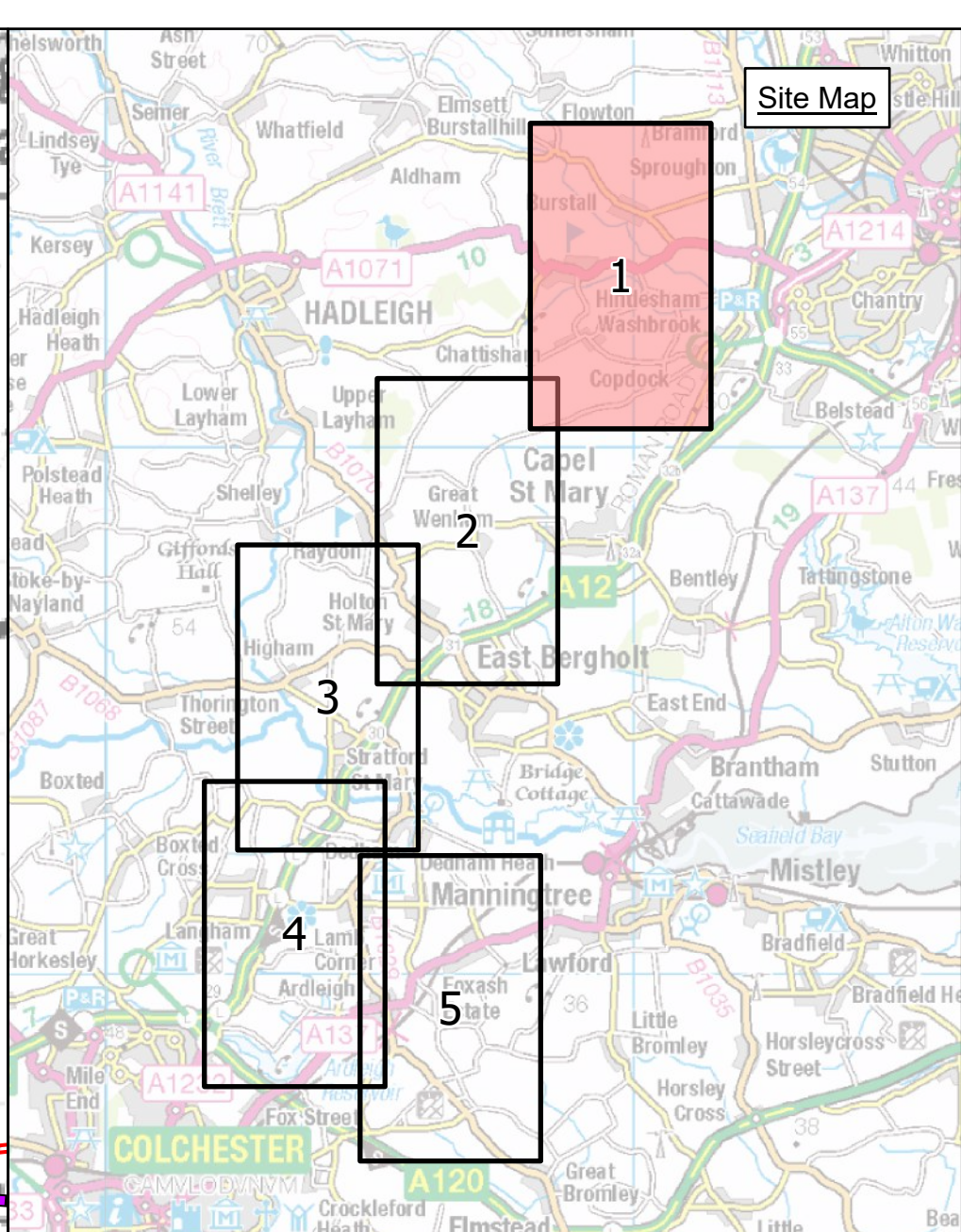
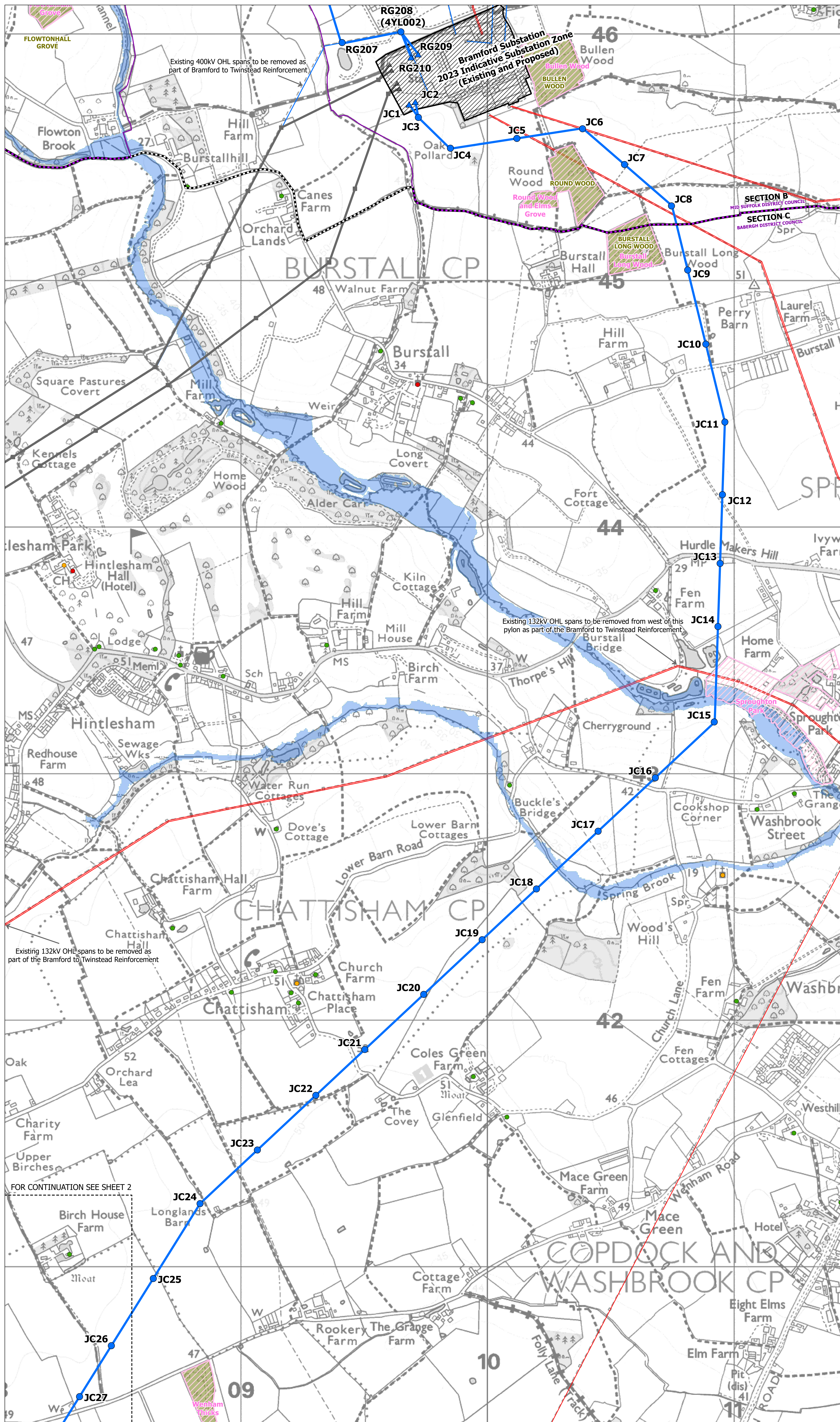
Document No.
 AENC-LSTC-ENG-PLN-0012

Scale
 1:18,000

Sheet Size
 A0

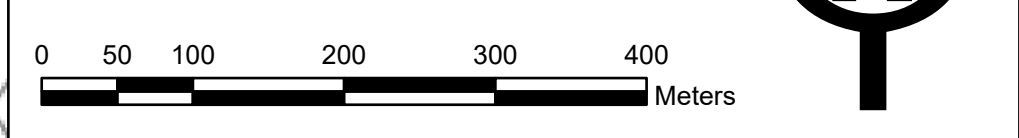
Sheet
 Sheet 1 of 1

Issue
 June 23



- Legend**
 (Only items shown within this section are listed)
- Sheet Index
 - Local Authority Boundary
 - Section Boundary & Local Authority Boundary
 - Section Boundary
- Norwich to Tilbury**
- 2023 Preferred Draft Alignment Pylon Position
 - 2023 Preferred Draft Alignment Gantry Position
 - 2023 Preferred Draft Alignment Overhead Line
 - 2023 Preferred Draft Alignment Underground Cables
 - 2023 Preferred Draft Indicative Cable Sealing End Compound Outline
 - 2023 Indicative Substation Zone (Existing & Proposed)
- Bramford to Twinstead Reinforcement**
 (Reflects the April 2023 DCO application)
- Proposed Indicative Overhead Line
 - Proposed Indicative Pylon Position
 - Proposed Indicative Gantry Position
- Environmental Constraints**
- Listed Buildings
- Grade I
 - Grade II
 - Grade II*
- Scheduled Monument (With accompanying list entry number)
 - Conservation Area
 - CRoW - Conclusive Registered Common Land / Access Land
 - Areas of Outstanding Natural Beauty
 - Sites of Special Scientific Interest
 - Ancient Woodland
 - County / Local Wildlife Sites
 - Flood Zone 3
- Existing Utilities**
- National Grid 275/400kV Overhead Line
 - UKPN 132kV Overhead Line

DRAFT
 SUBJECT TO CONSULTATION, 2023
 PREFERRED DRAFT ALIGNMENT
 SHOWN ONLY.
 CONSTRUCTION AREAS TO BE
 CONSULTED ON AT A LATER DATE



Notes

This drawing is scaled at paper size A0, therefore any prints taken at smaller sizes will affect accuracy of the measurement units and should not be scaled against.

This plan shows the proposed draft permanent assets only. The draft order limits including limits of deviation, access and construction work areas and mitigation requirements will be shown at future project stages. This consultation is focused primarily on the draft positioning of the permanent assets.

The 2023 preferred draft alignment routing shown on these plans is subject to consultation feedback and ongoing design development.

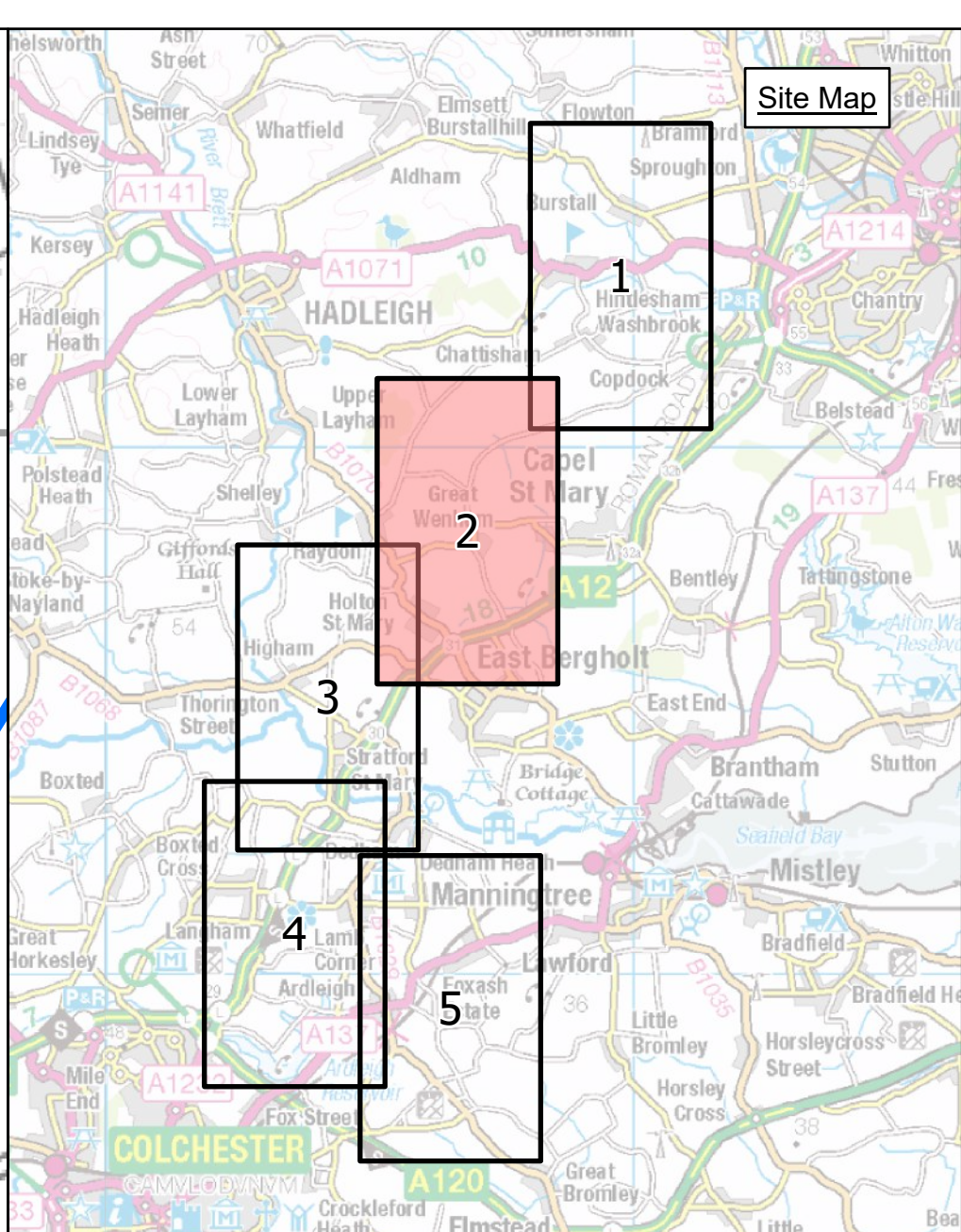
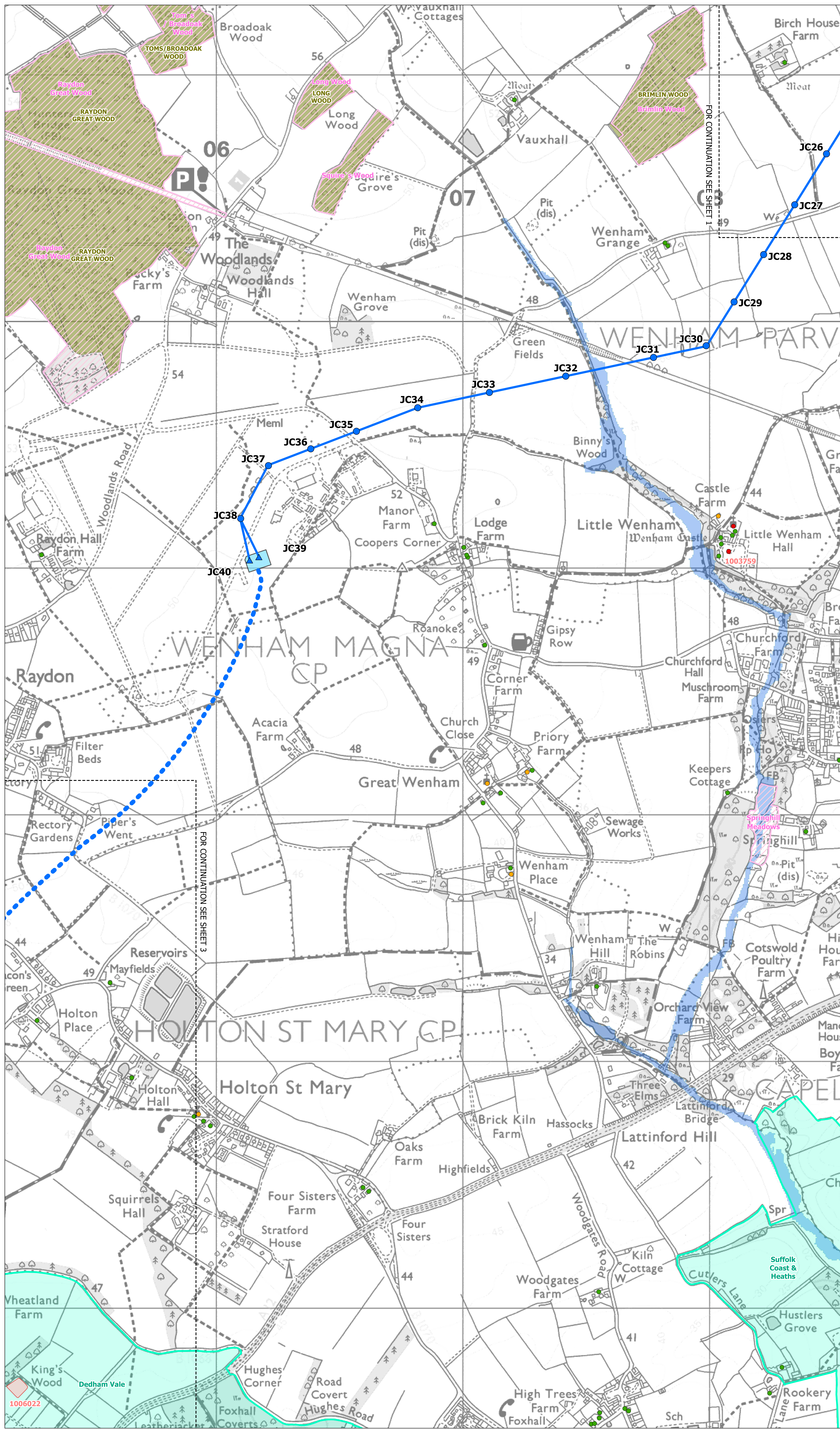
Title

Norwich to Tilbury
 2023 Preferred Draft Alignment
 Constraints Plan for Consultation
 Section C

Document No.


AENC-LSTC-ENG-PLN-0012

Scale	Sheet Size	Sheet	Issue
1:5,000	A0	Sheet 1 of 5	June 23



- Legend**
- (Only items shown within this section are listed)
- Sheet Index
 - Local Authority Boundary
 - Section Boundary & Local Authority Boundary
 - Section Boundary
- Norwich to Tilbury**
- 2023 Preferred Draft Alignment Pylon Position
 - 2023 Preferred Draft Alignment Gantry Position
 - 2023 Preferred Draft Alignment Overhead Line
 - 2023 Preferred Draft Alignment Underground Cables
 - 2023 Preferred Draft Indicative Cable Sealing End Compound Outline
 - 2023 Indicative Substation Zone (Existing & Proposed)
- Bramford to Twinstead Reinforcement**
- (Reflects the April 2023 DCO application)
- Proposed Indicative Overhead Line
 - Proposed Indicative Pylon Position
 - Proposed Indicative Gantry Position
- Environmental Constraints**
- Listed Buildings
- Grade I
 - Grade II
 - Grade II*
- Scheduled Monument (With accompanying list entry number)
 - Conservation Area
 - CRoW - Conclusive Registered Common Land / Access Land
 - Areas of Outstanding Natural Beauty
 - Sites of Special Scientific Interest
 - Ancient Woodland
 - County / Local Wildlife Sites
 - Flood Zone 3
- Existing Utilities**
- National Grid 275/400kV Overhead Line
 - UKPN 132kV Overhead Line

DRAFT
 SUBJECT TO CONSULTATION, 2023
 PREFERRED DRAFT ALIGNMENT
 SHOWN ONLY.
 CONSTRUCTION AREAS TO BE
 CONSULTED ON AT A LATER DATE



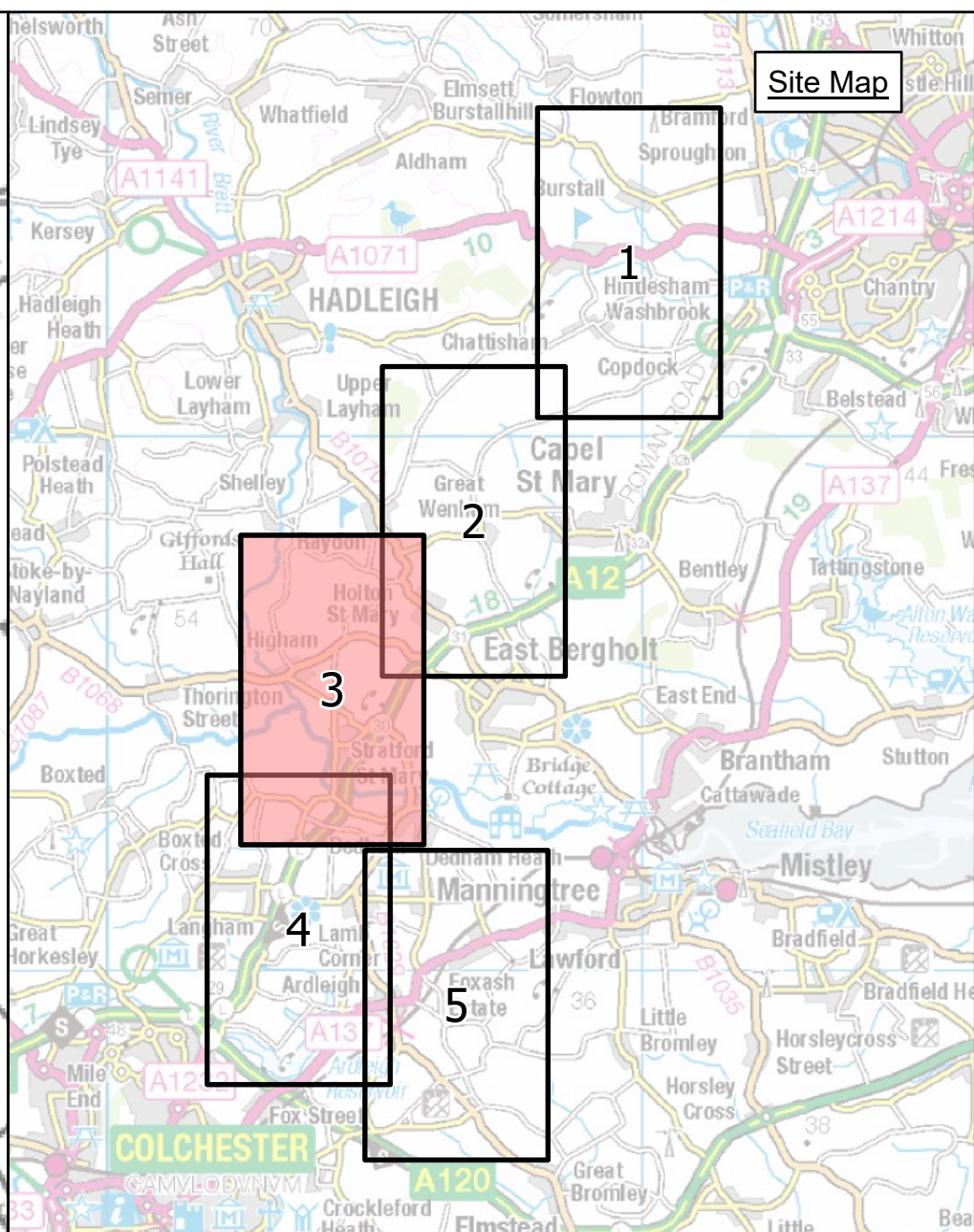
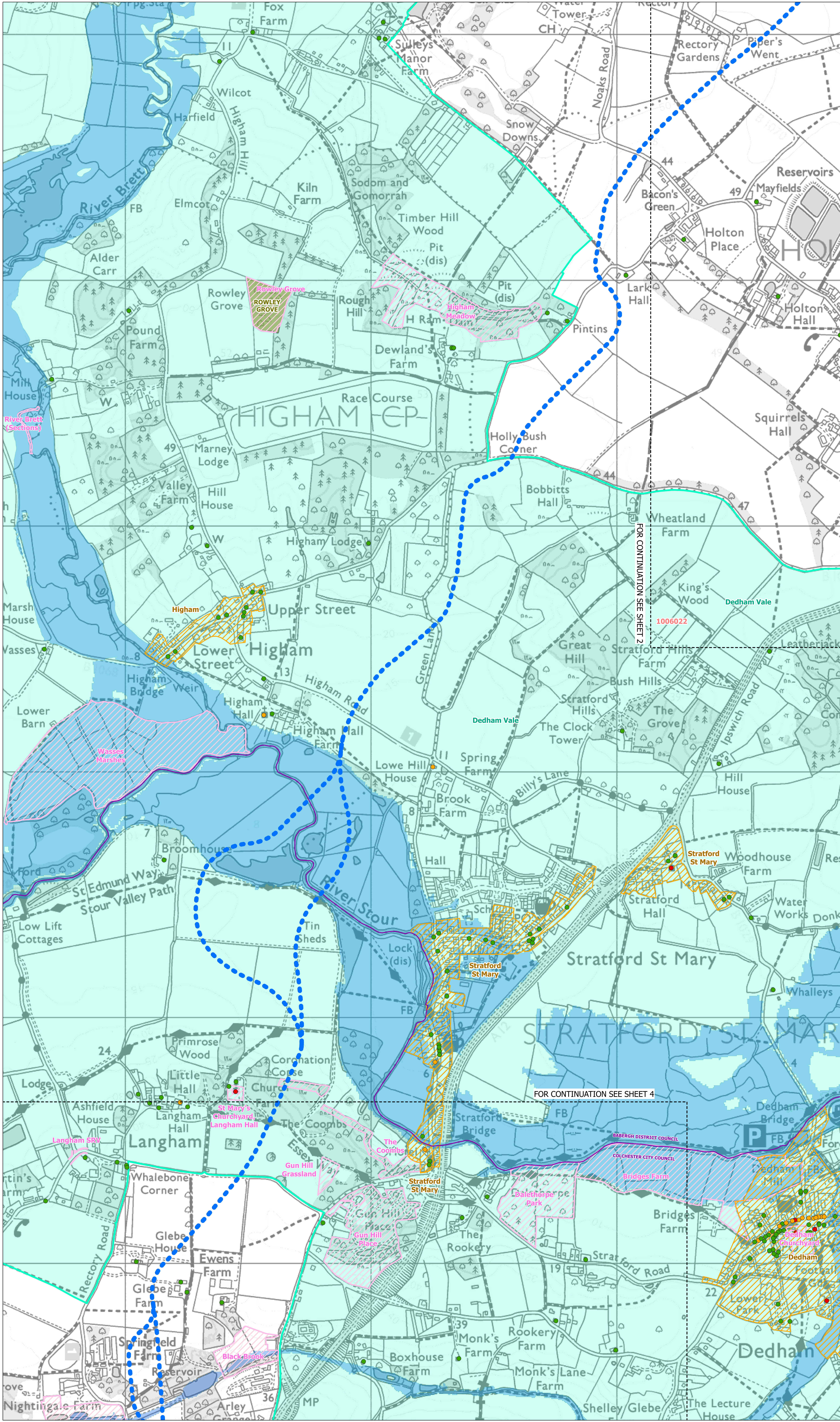
Notes

This drawing is scaled at paper size A0, therefore any prints taken at smaller sizes will affect accuracy of the measurement units and should not be scaled against.

This plan shows the proposed draft permanent assets only. The draft order limits including limits of deviation, access and construction work areas and mitigation requirements will be shown at future project stages. This consultation is focused primarily on the draft positioning of the permanent assets.

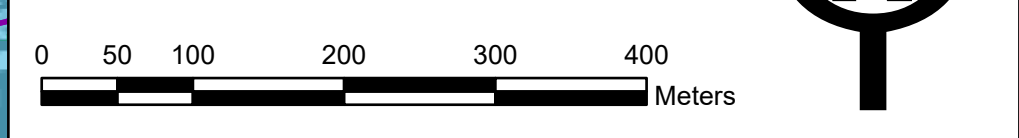

The 2023 preferred draft alignment routing shown on these plans is subject to consultation feedback and ongoing design development.

Title			
Norwich to Tilbury 2023 Preferred Draft Alignment Constraints Plan for Consultation Section C			
Document No.			
AENC-LSTC-ENGLN-0012			
Scale	Sheet Size	Sheet	Issue
1:5,000	A0	Sheet 2 of 5	June 23



- Legend**
 (Only items shown within this section are listed)
- Sheet Index
 - Local Authority Boundary
 - Section Boundary & Local Authority Boundary
 - Section Boundary
- Norwich to Tilbury**
- 2023 Preferred Draft Alignment Pylon Position
 - 2023 Preferred Draft Alignment Gantry Position
 - 2023 Preferred Draft Alignment Overhead Line
 - 2023 Preferred Draft Alignment Underground Cables
 - 2023 Preferred Draft Indicative Cable Sealing End Compound Outline
 - 2023 Indicative Substation Zone (Existing & Proposed)
- Bramford to Twinstead Reinforcement**
 (Reflects the April 2023 DCO application)
- Proposed Indicative Overhead Line
 - Proposed Indicative Pylon Position
 - Proposed Indicative Gantry Position
- Environmental Constraints**
- Listed Buildings
- Grade I
 - Grade II
 - Grade II*
- Scheduled Monument (With accompanying list entry number)
 - Conservation Area
 - CRoW - Conclusive Registered Common Land / Access Land
 - Areas of Outstanding Natural Beauty
 - Sites of Special Scientific Interest
 - Ancient Woodland
 - County / Local Wildlife Sites
 - Flood Zone 3
- Existing Utilities**
- National Grid 275/400kV Overhead Line
 - UKPN 132kV Overhead Line

DRAFT
 SUBJECT TO CONSULTATION, 2023
 PREFERRED DRAFT ALIGNMENT
 SHOWN ONLY.
 CONSTRUCTION AREAS TO BE
 CONSULTED ON AT A LATER DATE



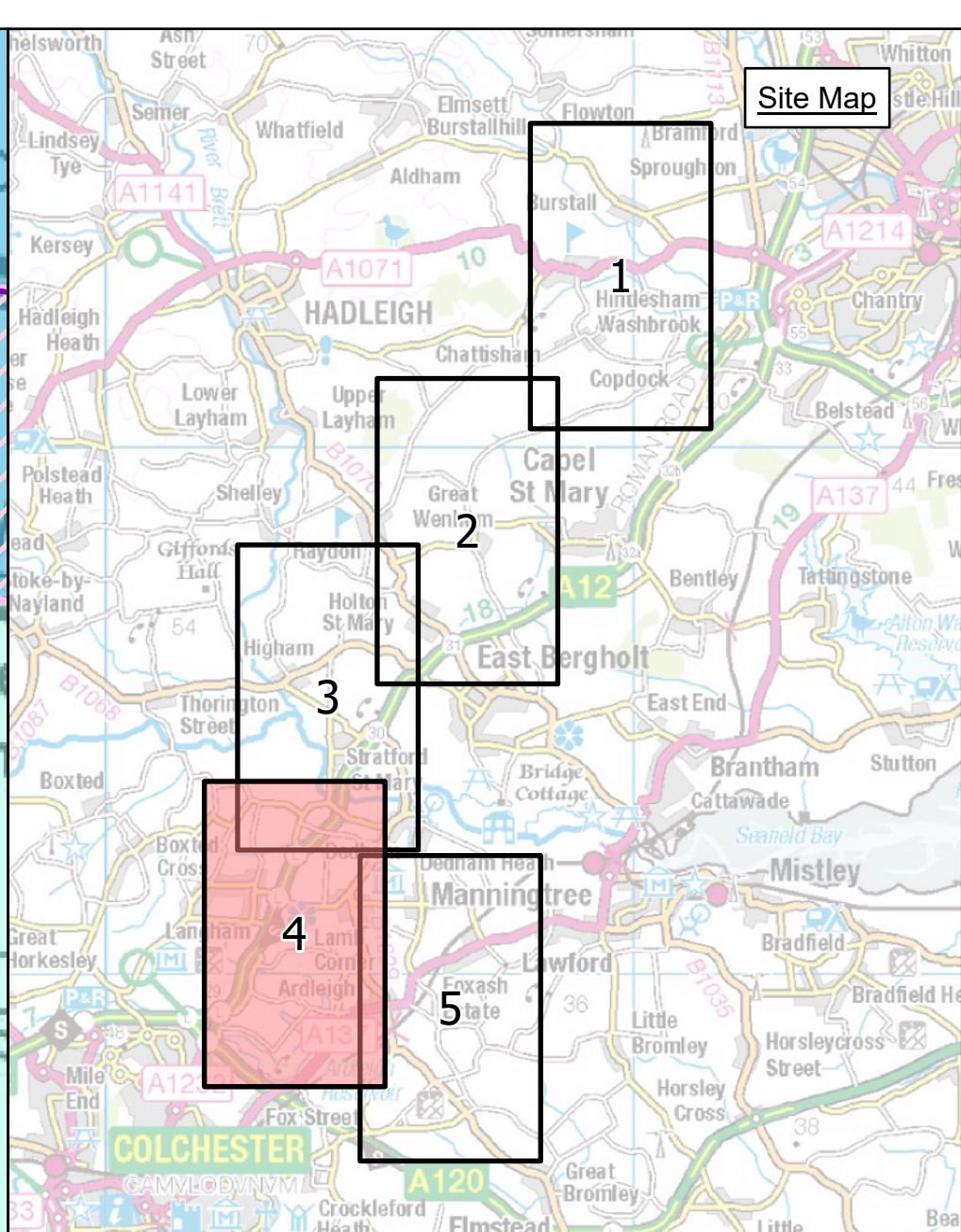
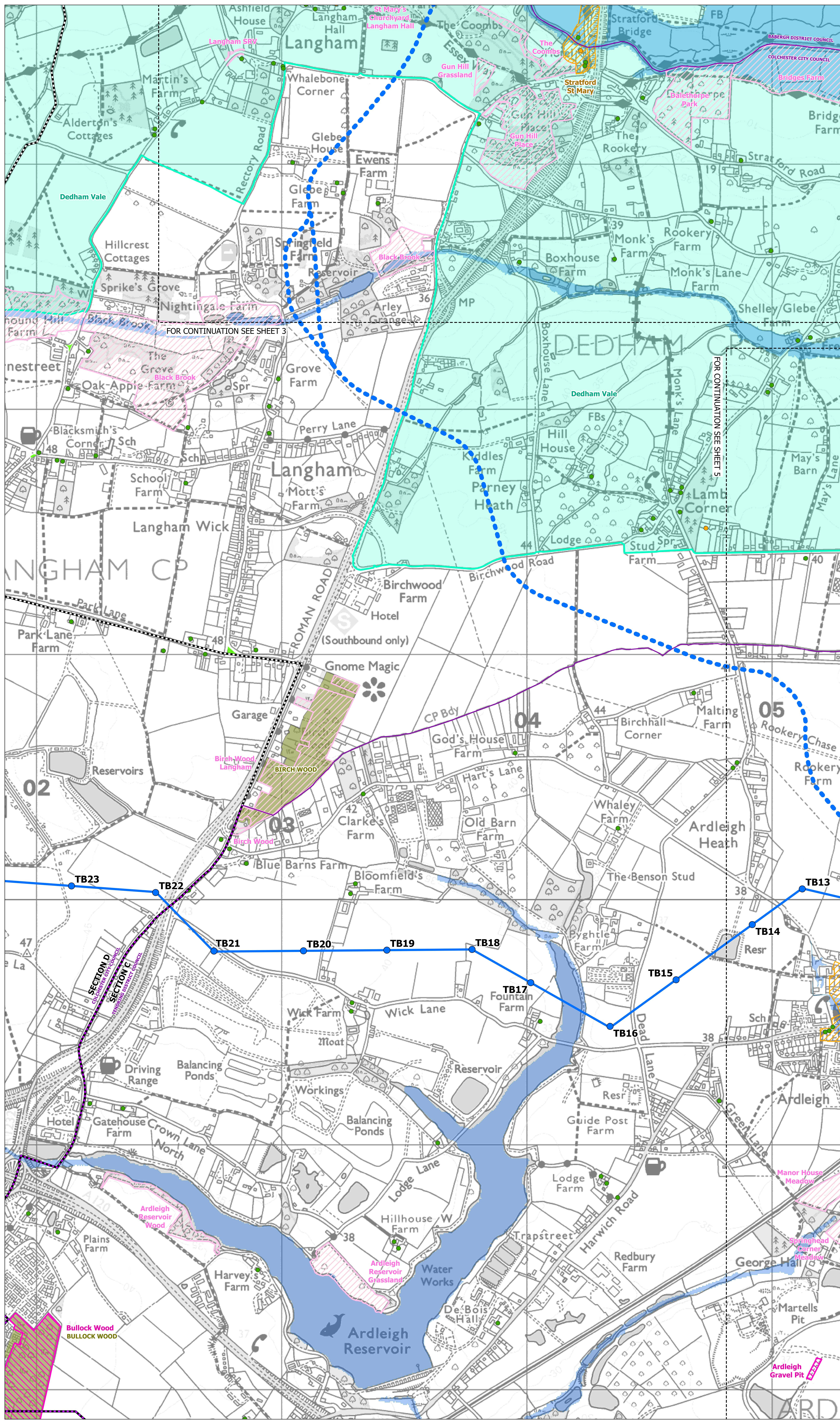
Notes

This drawing is scaled at paper size A0, therefore any prints taken at smaller sizes will affect accuracy of the measurement units and should not be scaled against.

This plan shows the proposed draft permanent assets only. The draft order limits including limits of deviation, access and construction work areas and mitigation requirements will be shown at future project stages. This consultation is focused primarily on the draft positioning of the permanent assets.

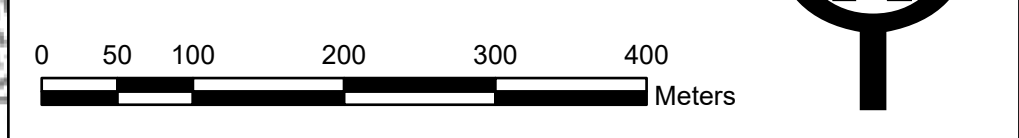

The 2023 preferred draft alignment routing shown on these plans is subject to consultation feedback and ongoing design development.

Title			
Norwich to Tilbury 2023 Preferred Draft Alignment Constraints Plan for Consultation Section C			
Document No.			
AENC-LSTC-ENG-PLN-0012			
Scale	Sheet Size	Sheet	Issue
1:5,000	A0	Sheet 3 of 5	June 23



- Legend**
- (Only items shown within this section are listed)
 - Sheet Index
 - Local Authority Boundary
 - Section Boundary & Local Authority Boundary
 - Section Boundary
 - Norwich to Tilbury**
 - 2023 Preferred Draft Alignment Pylon Position
 - 2023 Preferred Draft Alignment Gantry Position
 - 2023 Preferred Draft Alignment Overhead Line
 - 2023 Preferred Draft Alignment Underground Cables
 - 2023 Preferred Draft Indicative Cable Sealing End Compound Outline
 - 2023 Indicative Substation Zone (Existing & Proposed)
 - Bramford to Twinstead Reinforcement** (Reflects the April 2023 DCO application)
 - Proposed Indicative Overhead Line
 - Proposed Indicative Pylon Position
 - Proposed Indicative Gantry Position
 - Environmental Constraints**
 - Listed Buildings
 - Grade I
 - Grade II
 - Grade II*
 - Scheduled Monument (With accompanying list entry number)
 - Conservation Area
 - CRoW - Conclusive Registered Common Land / Access Land
 - Areas of Outstanding Natural Beauty
 - Sites of Special Scientific Interest
 - Ancient Woodland
 - County / Local Wildlife Sites
 - Flood Zone 3
 - Existing Utilities**
 - National Grid 275/400kV Overhead Line
 - UKPN 132kV Overhead Line

DRAFT
 SUBJECT TO CONSULTATION, 2023
 PREFERRED DRAFT ALIGNMENT
 SHOWN ONLY.
 CONSTRUCTION AREAS TO BE
 CONSULTED ON AT A LATER DATE



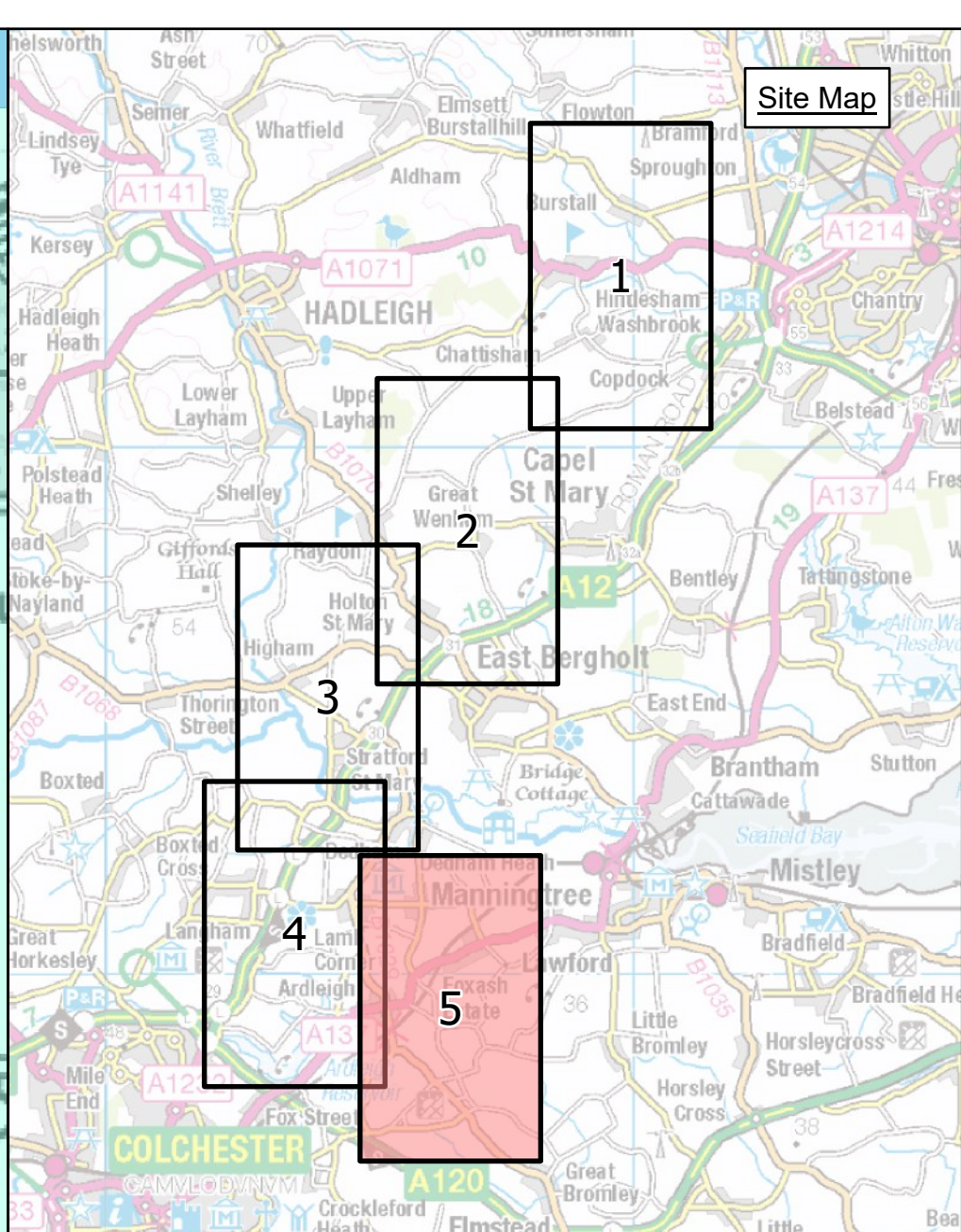
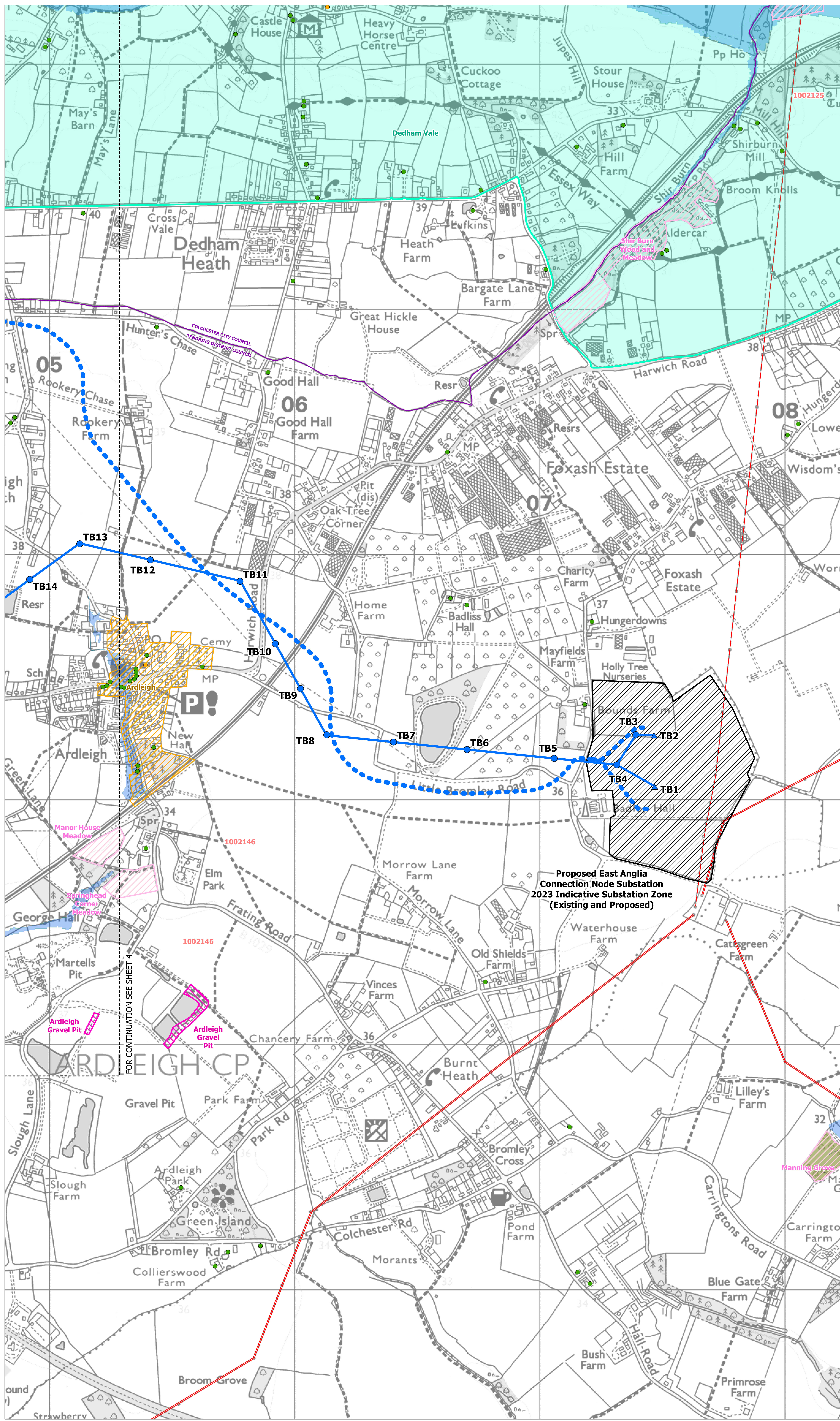
Notes

This drawing is scaled at paper size A0, therefore any prints taken at smaller sizes will affect accuracy of the measurement units and should not be scaled against.

This plan shows the proposed draft permanent assets only. The draft order limits including limits of deviation, access and construction work areas and mitigation requirements will be shown at future project stages. This consultation is focused primarily on the draft positioning of the permanent assets.


The 2023 preferred draft alignment routing shown on these plans is subject to consultation feedback and ongoing design development.

Title			
Norwich to Tilbury 2023 Preferred Draft Alignment Constraints Plan for Consultation Section C			
Document No.			
AENC-LSTC-ENG-PLN-0012			
Scale	Sheet Size	Sheet	Issue
1:5,000	A0	Sheet 4 of 5	June 23



- Legend**
- (Only items shown within this section are listed)
- Sheet Index
 - Local Authority Boundary
 - Section Boundary & Local Authority Boundary
 - Section Boundary
- Norwich to Tilbury**
- 2023 Preferred Draft Alignment Pylon Position
 - 2023 Preferred Draft Alignment Gantry Position
 - 2023 Preferred Draft Alignment Overhead Line
 - 2023 Preferred Draft Alignment Underground Cables
 - 2023 Preferred Draft Indicative Cable Sealing End Compound Outline
 - 2023 Indicative Substation Zone (Existing & Proposed)
- Bramford to Twinstead Reinforcement**
(Reflects the April 2023 DCO application)
- Proposed Indicative Overhead Line
 - Proposed Indicative Pylon Position
 - Proposed Indicative Gantry Position
- Environmental Constraints**
- Listed Buildings
- Grade I
 - Grade II
 - Grade II*
- Scheduled Monument (With accompanying list entry number)
 - Conservation Area
 - CRoW - Conclusive Registered Common Land / Access Land
 - Areas of Outstanding Natural Beauty
 - Sites of Special Scientific Interest
 - Ancient Woodland
 - County / Local Wildlife Sites
 - Flood Zone 3
- Existing Utilities**
- National Grid 275/400kV Overhead Line
 - UKPN 132kV Overhead Line

DRAFT
 SUBJECT TO CONSULTATION, 2023
 PREFERRED DRAFT ALIGNMENT
 SHOWN ONLY.
 CONSTRUCTION AREAS TO BE
 CONSULTED ON AT A LATER DATE



Notes

This drawing is scaled at paper size A0, therefore any prints taken at smaller sizes will affect accuracy of the measurement units and should not be scaled against.

This plan shows the proposed draft permanent assets only. The draft order limits including limits of deviation, access and construction work areas and mitigation requirements will be shown at future project stages. This consultation is focused primarily on the draft positioning of the permanent assets.

The 2023 preferred draft alignment routing shown on these plans is subject to consultation feedback and ongoing design development.

Title

Norwich to Tilbury
 2023 Preferred Draft Alignment
 Constraints Plan for Consultation
 Section C

Document No.			
AENC-LSTC-ENG-PLN-0012			
Scale	Sheet Size	Sheet	Issue
1:5,000	A0	Sheet 5 of 5	June 23