

Issue number: BT-BB-020631-560-0015

# Bramford to Twinstead Reinforcement

6 Changes to Order Limit Plan

September 2022



nationalgrid



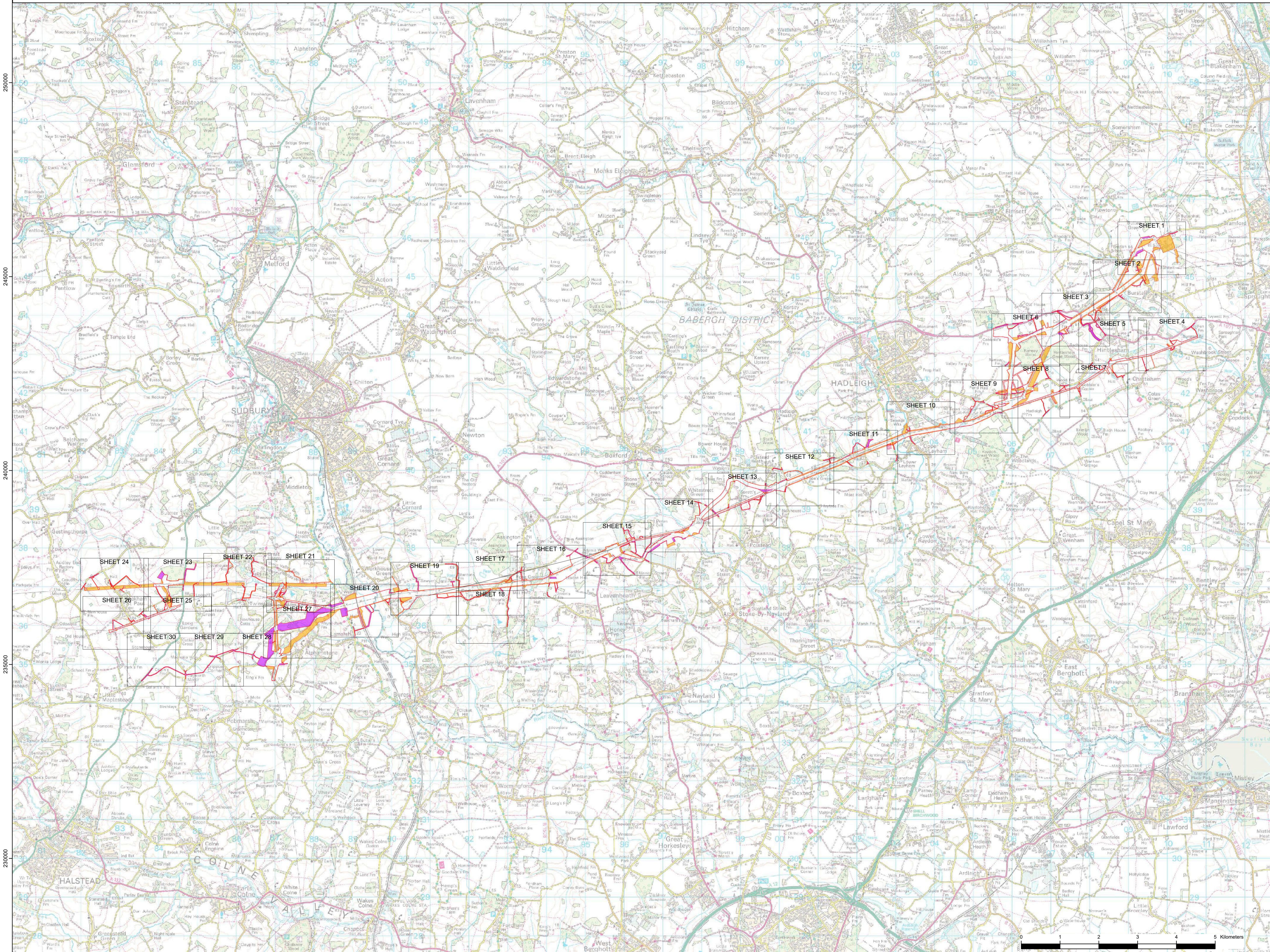
For consultation purposes only

NATIONAL GRID (BRAMFORD TO TWINSTEAD REINFORCEMENT) ORDER  
CHANGES TO ORDER LIMIT PLAN  
REGULATION 5(2)(j)  
KEY PLAN



A1/OLC/21847

Reproduced from Ordnance Survey maps by permission of the Ordnance Survey on behalf of Her Majesty's Stationery Office.  
© Crown copyright Ordnance Survey. Licence no. 0100052046.



For Consultation Purposes Only. These Plans show the Draft Order Limits and Draft Alignment and potential pylon locations. Due to the need for future flexibility, National Grid will be applying for Limits of Deviation within its Development Consent Order, within which any final alignment (including pylon locations) would lie. Therefore the Draft Alignment and pylon locations should be treated as indicative only.

ISSUE	A	REMARKS:
DRAWN	EB	
CHKD 1		
CHKD 2		
APPD		
DATE	23/08/22	NG Investment No. 21847

**Bramford to Twinstead**  
**nationalgrid**

TITLE:  
Document 6  
Changes to Order Limit Plan

CIRCUIT / SITE: Bramford – Pelham & Bramford – Braintree – Bulls Lodge	GIS
ORIGINATOR DRAWING NO. A1/OLC/21847	A1

NO. DRAWING NO. BT-BB-020631-560-0015	SHEET NO.	NO. OF SHEETS	ISSUE: <b>A</b>
SCALE 1:45,000			



For consultation purposes only

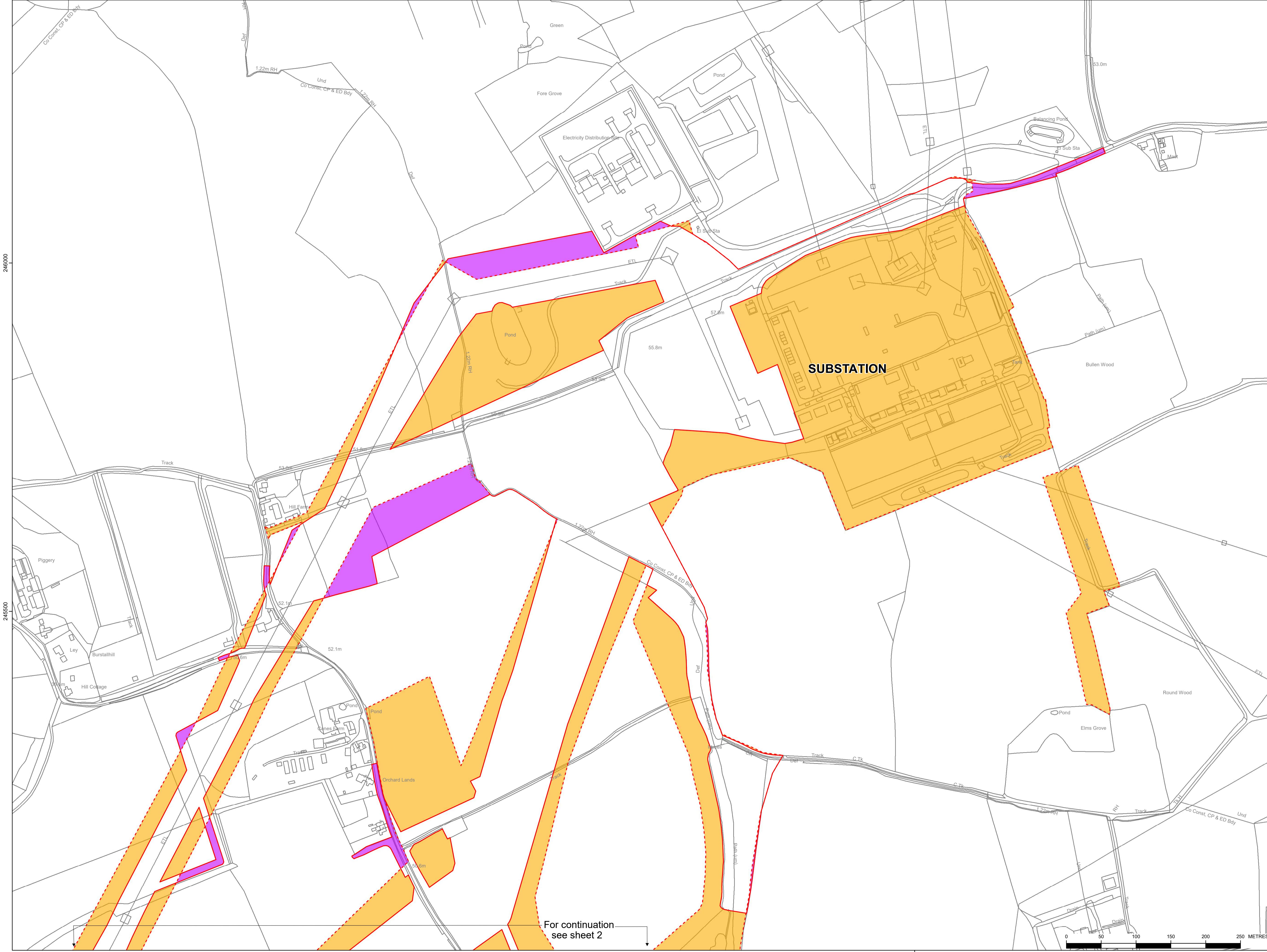


A1/OLC/21847/001

Reproduced from Ordnance Survey maps by permission of the Ordnance Survey on behalf of the Controller of Her Majesty's Stationery Office.  
 © Crown copyright Ordnance Survey, Licence no. 0100052046.

**Legend**

- Draft order limits - updated following statutory consultation (September 2022)
- Draft order limits - previously presented at statutory consultation (January 2022)
- Land added to the draft order limits
- Land removed from the draft order limits



For Consultation Purposes Only. These Plans show the Draft Order Limits and Draft Alignment and potential pylon locations. Due to the need for future flexibility, National Grid will be applying for Limits of Deviation within its Development Consent Order, within which any final alignment (including pylon locations) would lie. Therefore the Draft Alignment and pylon locations should be treated as indicative only.

ISSUE	A	REMARKS:
DRAWN	EB	
CHKD 1		
CHKD 2		
APPD		

DATE 23/08/22 NG Investment No. 21847

PROJECT:  
 Bramford to Twinstead

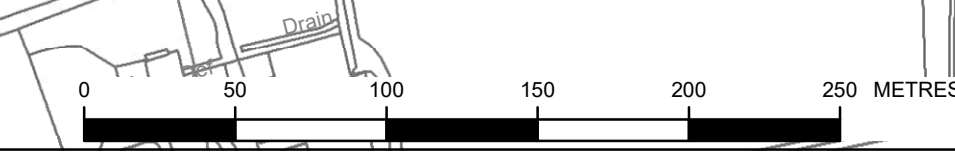
TITLE:  
 Document 6  
 Changes to Order Limit Plan

CIRCUIT / SITE:	Bramford – Pelham & Bramford – Braintree – Bulls Lodge	GIS
ORIGINATOR DRAWING NO.	A1/OLC/21847/001	A1

NG DRAWING No.	SHEET NO.	NO. OF SHEETS	ISSUE:
BT-BB-020631-560-0015-01	1	30	A

SCALE: 1:2500

For continuation see sheet 2





For consultation purposes only

NATIONAL GRID (BRAMFORD TO TWINSTEAD REINFORCEMENT) ORDER  
CHANGES TO ORDER LIMIT PLAN  
REGULATION 5(2)(j)  
SHEET 2A OF 30

Hintlesham Woods Option 1



A1/OLC/21847/002A

Reproduced from Ordnance Survey maps by permission of the Ordnance Survey on behalf of the Controller of Her Majesty's Stationery Office.  
© Crown copyright Ordnance Survey, Licence no. 0100052046.

Legend

- Draft order limits - updated following statutory consultation (September 2022)
- Draft order limits - previously presented at statutory consultation (January 2022)
- Option 1 & 2 cut line
- Land removed from the draft order limits
- Land added to the draft order limits

For continuation see sheet 1

Option 1 and 2 cut line

For continuation see sheet 3

For Consultation Purposes Only. These Plans show the Draft Order Limits and Draft Alignment and potential pylon locations. Due to the need for future flexibility, National Grid will be applying for Limits of Deviation within its Development Consent Order, within which any final alignment (including pylon locations) would lie. Therefore the Draft Alignment and pylon locations should be treated as indicative only.

ISSUE	A	REMARKS:
DRAWN	EB	
CHKD 1		
CHKD 2		
APPD		
DATE	23/08/22	NG Investment No. 21847

PROJECT: Bramford to Twinstead



TITLE: Document 6  
Changes to Order Limit Plan

CIRCUIT / SITE:	Bramford – Pelham & Bramford – Braintree – Bulls Lodge	GIS
ORIGINATOR DRAWING NO.	A1/OLC/21847/002A	A1

NG DRAWING No.	SHEET NO.	NO. OF SHEETS	ISSUE:
BT-BB-020631-560-0015-02A	2A	30	A
SCALE: 1:2500			





For consultation purposes only

NATIONAL GRID (BRAMFORD TO TWINSTEAD REINFORCEMENT) ORDER  
CHANGES TO ORDER LIMIT PLAN  
REGULATION 5(2)(j)  
SHEET 2B OF 30

Hintlesham Woods Option 2



A1/OLC/21847/002B

Reproduced from Ordnance Survey maps by permission of the Ordnance Survey on behalf of Her Majesty's Stationery Office. © Crown copyright Ordnance Survey, Licence no. 0100052046.

Legend

- Draft order limits - updated following statutory consultation (September 2022)
- Draft order limits - previously presented at statutory consultation (January 2022)
- Option 1 & 2 cut line
- Land removed from the draft order limits
- Land added to the draft order limits

For continuation see sheet 1

Option 1 and 2 cut line

For continuation see sheet 3

For Consultation Purposes Only. These Plans show the Draft Order Limits and Draft Alignment and potential pylon locations. Due to the need for future flexibility, National Grid will be applying for Limits of Deviation within its Development Consent Order, within which any final alignment (including pylon locations) would lie. Therefore the Draft Alignment and pylon locations should be treated as indicative only.

ISSUE	A	REMARKS
DRAWN	EB	
CHKD 1		
CHKD 2		
APPD		
DATE	23/08/22	NG Investment No. 21847

PROJECT: **Bramford to Twinstead**  
**nationalgrid**

TITLE: **Document 6  
Changes to Order Limit Plan**

CIRCUIT / SITE: **Bramford – Pelham & Bramford – Braintree – Bulls Lodge** GIS

ORIGINATOR DRAWING NO. **A1/OLC/21847/002B** A1

NG DRAWING No. **BT-BB-020631-560-0015-02B** SHEET NO. **2B** NO. OF SHEETS **30** ISSUE: **A**





For consultation purposes only

NATIONAL GRID (BRAMFORD TO TWINSTEAD REINFORCEMENT) ORDER  
CHANGES TO ORDER LIMIT PLAN  
REGULATION 5(2)(j)  
SHEET 3A OF 30

Hintlesham Woods Option 1

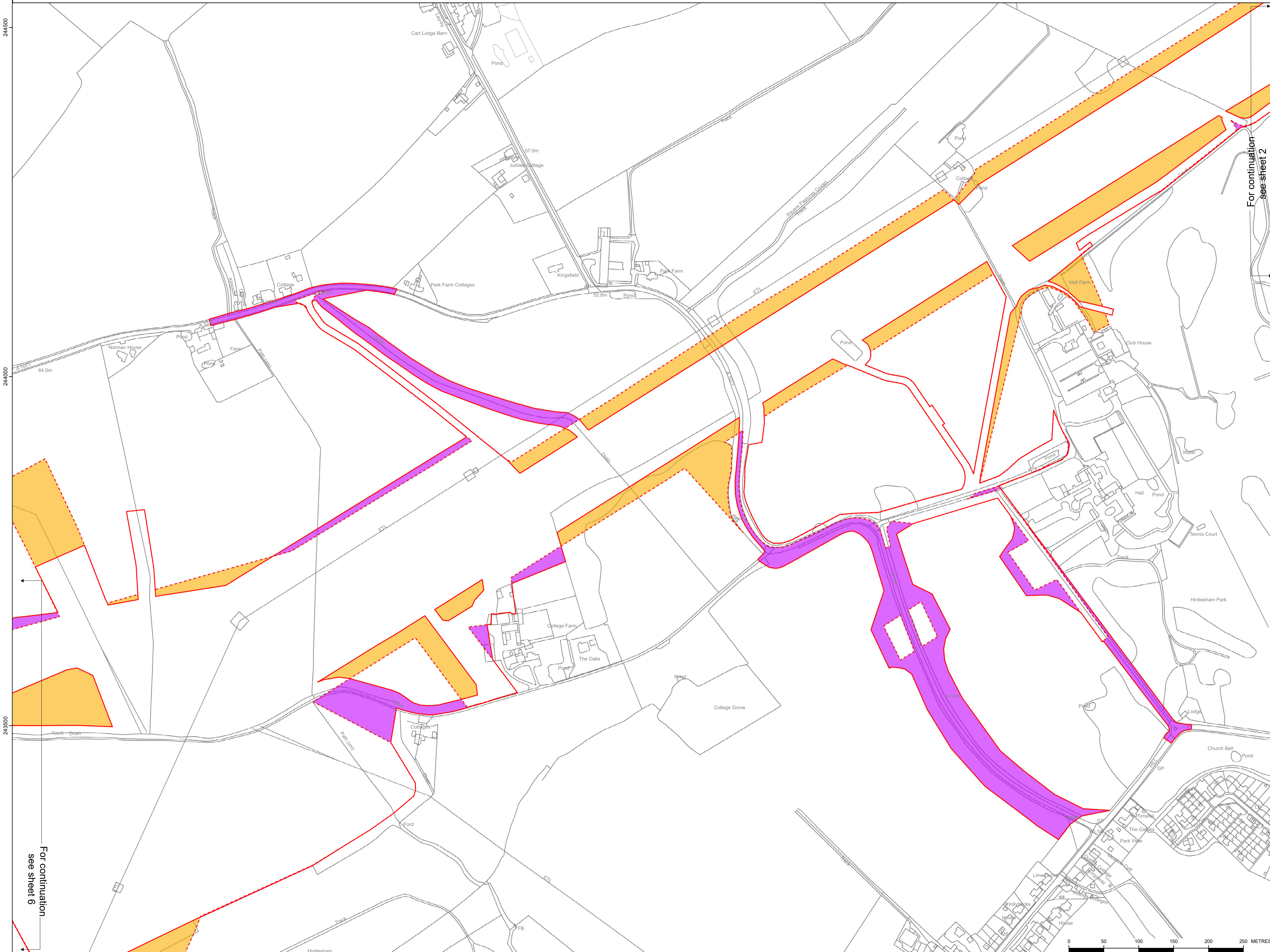


A1/OLC/21847/003A

Reproduced from Ordnance Survey maps by permission of the Ordnance Survey on behalf of Her Majesty's Stationery Office.  
© Crown copyright Ordnance Survey, Licence no. 0100052046.

Legend

- Draft order limits - updated following statutory consultation (September 2022)
- Draft order limits - previously presented at statutory consultation (January 2022)
- Land removed from the draft order limits
- Land added to the draft order limits



For continuation see sheet 2

For continuation see sheet 6

For Consultation Purposes Only. These Plans show the Draft Order Limits and Draft Alignment and potential pylon locations. Due to the need for future flexibility, National Grid will be applying for Limits of Deviation within its Development Consent Order, within which any final alignment (including pylon locations) would lie. Therefore the Draft Alignment and pylon locations should be treated as indicative only.

ISSUE	A	REMARKS:
DRAWN	EB	
CHKD 1		
CHKD 2		
APPD		
DATE	23/08/22	NG Investment No. 21847

PROJECT: Bramford to Twinstead



TITLE: Document 6  
Changes to Order Limit Plan

CIRCUIT / SITE: Bramford – Pelham & Bramford – Braintree – Bulls Lodge GIS

ORIGINATOR DRAWING NO. A1/OLC/21847/003A A1

NG DRAWING No.	SHEET NO.	NO. OF SHEETS	ISSUE:
BT-BB-020631-560-0015-03A	3A	30	A

SCALE: 1:2500



For consultation purposes only

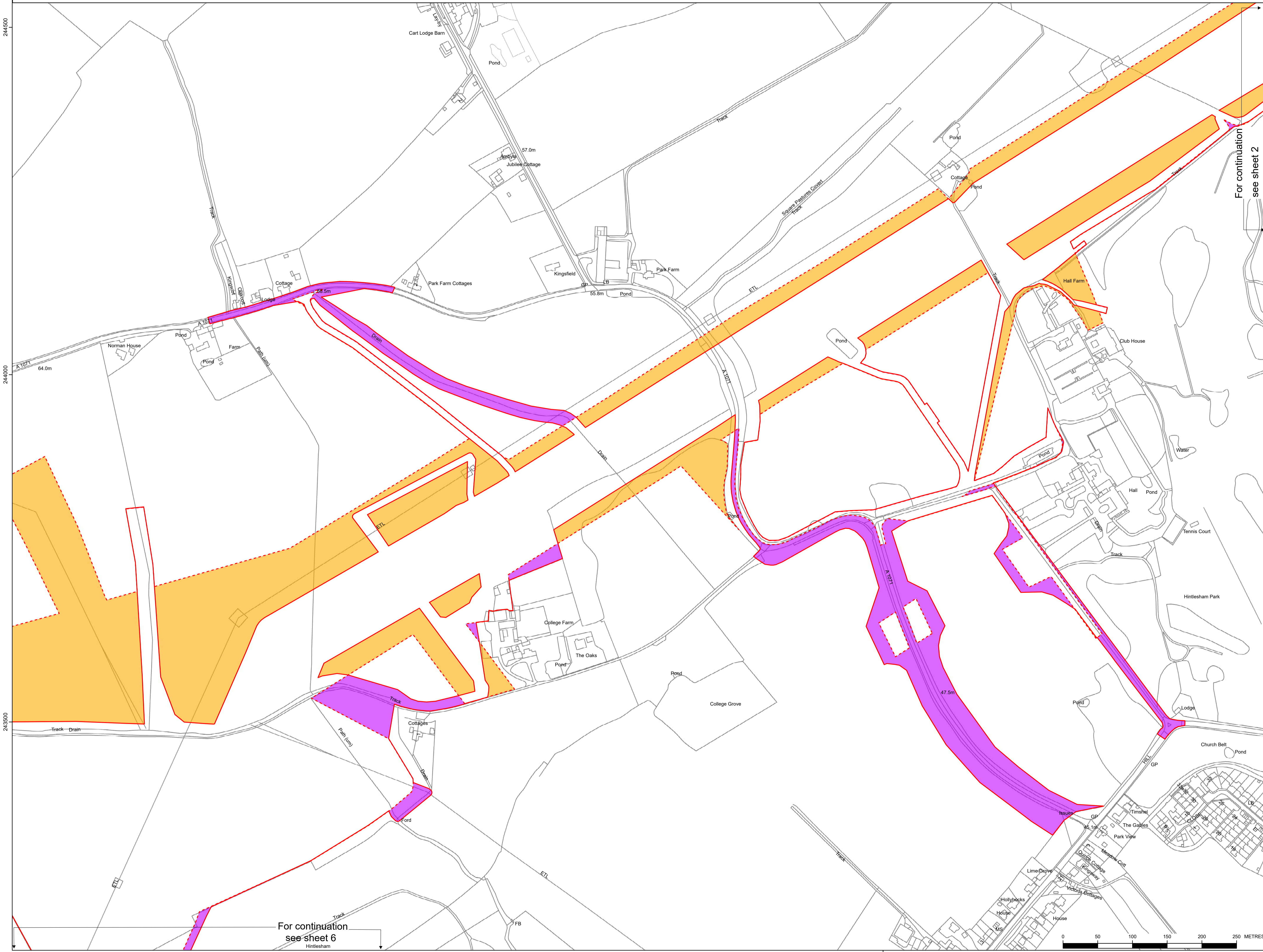
NATIONAL GRID (BRAMFORD TO TWINSTEAD REINFORCEMENT) ORDER  
 CHANGES TO ORDER LIMIT PLAN  
 REGULATION 5(2)(j)  
 SHEET 3B OF 30

Hintlesham Woods Option 2



A1/OLC/21847/003B

Reproduced from Ordnance Survey maps by permission of the Ordnance Survey on behalf of Her Majesty's Stationery Office.  
 © Crown copyright Ordnance Survey, Licence no. 0100052046.



**Legend**

- Draft order limits - updated following statutory consultation (September 2022)
- Draft order limits - previously presented at statutory consultation (January 2022)
- Land removed from the draft order limits
- Land added to the draft order limits

For continuation see sheet 2

For continuation see sheet 6

For Consultation Purposes Only. These Plans show the Draft Order Limits and Draft Alignment and potential pylon locations. Due to the need for future flexibility, National Grid will be applying for Limits of Deviation within its Development Consent Order, within which any final alignment (including pylon locations) would lie. Therefore the Draft Alignment and pylon locations should be treated as indicative only.

ISSUE	A	REMARKS
DRAWN	EB	
CHKD 1		
CHKD 2		
APPD		
DATE	23/08/22	NG Investment No. 21847

PROJECT: **Bramford to Twinstead**

TITLE: **Document 6  
 Changes to Order Limit Plan**

CIRCUIT / SITE: **Bramford – Pelham & Bramford – Braintree – Bulls Lodge** GIS

ORIGINATOR DRAWING NO. **A1/OLC/21847/003B** A1

NG DRAWING No. BT-BB-020631-560-0015-03B	SHEET NO. <b>3B</b>	NO. OF SHEETS <b>30</b>	ISSUE: <b>A</b>
---	------------------------	----------------------------	--------------------

SCALE: 1:2500



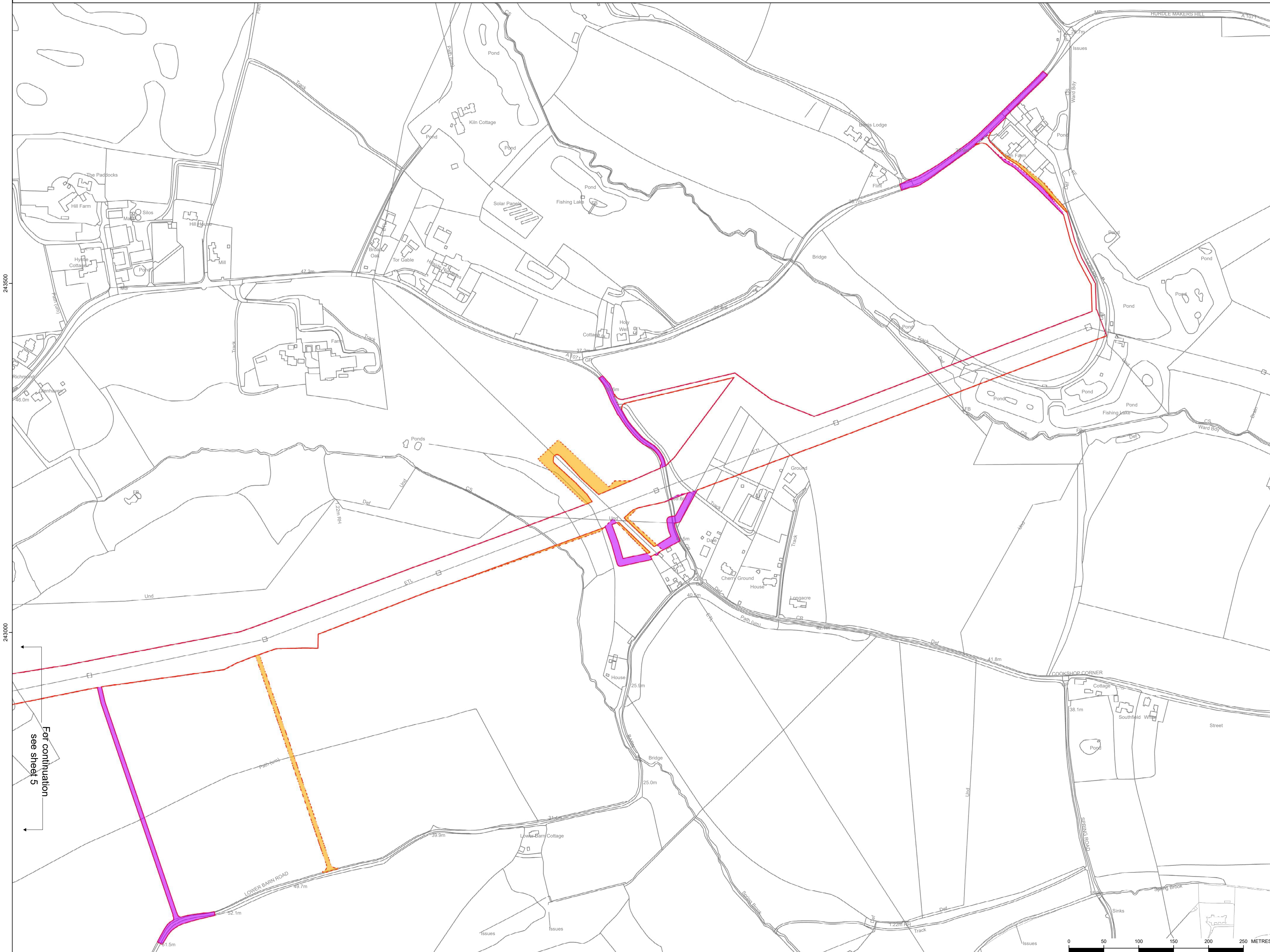
For consultation purposes only



Reproduced from Ordnance Survey maps by permission of the Ordnance Survey on behalf of the Controller of Her Majesty's Stationery Office.  
 © Crown copyright Ordnance Survey, Licence no. 0100052046.

Legend

- Draft order limits - updated following statutory consultation (September 2022)
- Draft order limits - previously presented at statutory consultation (January 2022)
- Land added to the draft order limits
- Land removed from the draft order limits



243500

243000

For continuation see sheet 5

For Consultation Purposes Only. These Plans show the Draft Order Limits and Draft Alignment and potential pylon locations. Due to the need for future flexibility, National Grid will be applying for Limits of Deviation within its Development Consent Order, within which any final alignment (including pylon locations) would lie. Therefore the Draft Alignment and pylon locations should be treated as indicative only.

ISSUE	A	REMARKS:
DRAWN	EB	
CHKD 1		
CHKD 2		
APPD		

DATE 23/08/22 NG Investment No. 21847

PROJECT: Bramford to Twinstead

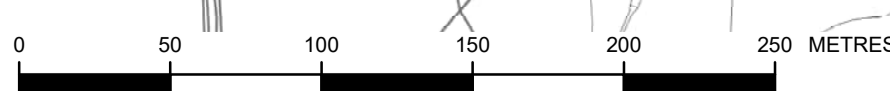


TITLE: Document 6  
 Changes to Order Limit Plan

CIRCUIT / SITE: Bramford – Pelham & Bramford – Braintree – Bulls Lodge GIS

ORIGINATOR DRAWING NO. A1/OLC/21847/004 A1

NG DRAWING No. BT-BB-020631-560-0015-04	SHEET NO. 4	NO. OF SHEETS 30	ISSUE: A
---	-------------	------------------	----------






For consultation purposes only

NATIONAL GRID (BRAMFORD TO TWINSTEAD REINFORCEMENT) ORDER  
CHANGES TO ORDER LIMIT PLAN  
REGULATION 5(2)(j)  
SHEET 5A OF 30

Hintlesham Woods Option 1

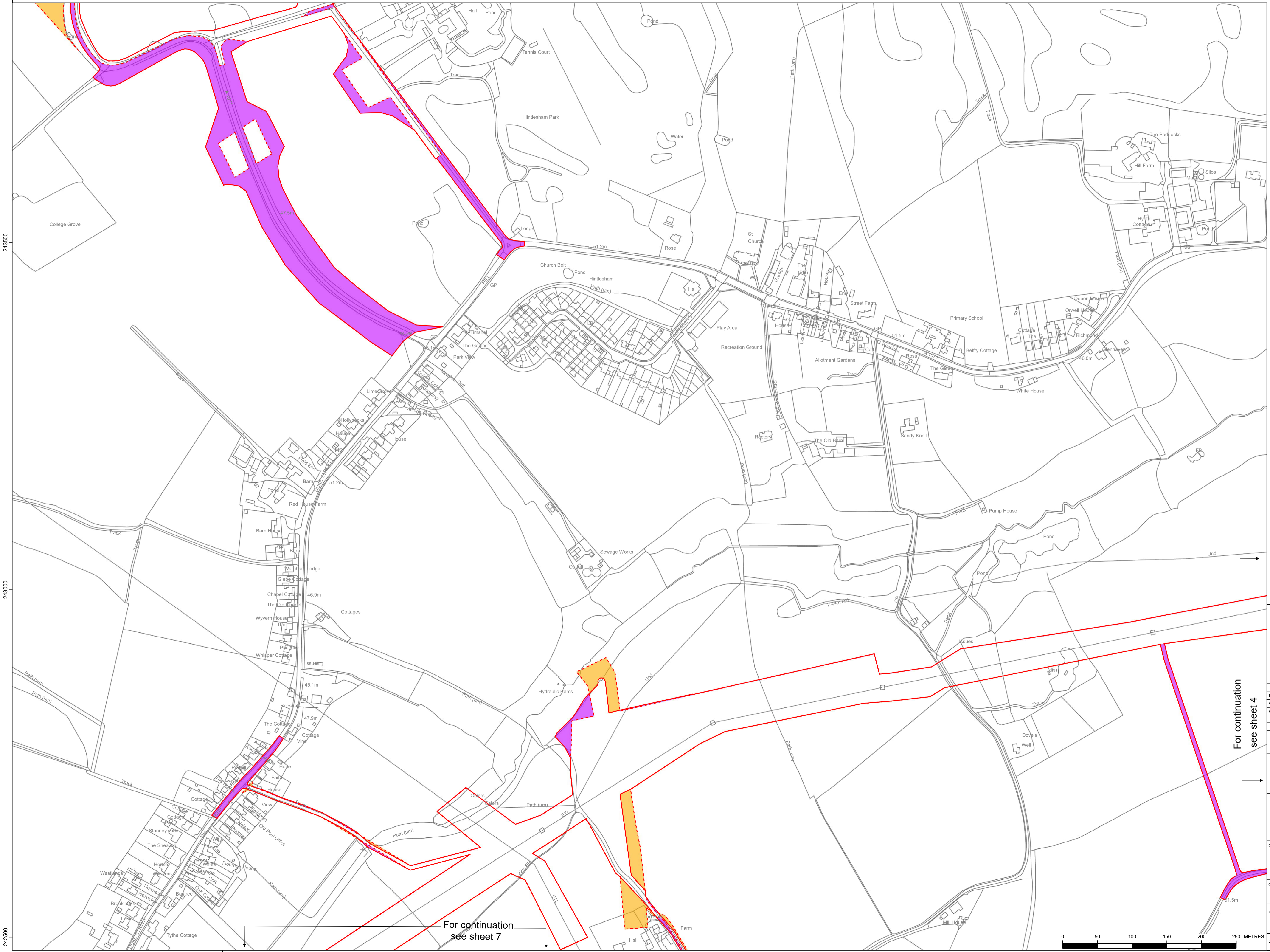


A1/OLC/21847/005A

Reproduced from Ordnance Survey maps by permission of the Ordnance Survey on behalf of Her Majesty's Stationery Office. © Crown copyright Ordnance Survey, Licence no. 0100052046.

Legend

- Draft order limits - updated following statutory consultation (September 2022)
- Draft order limits - previously presented at statutory consultation (January 2022)
- Land removed from the draft order limits
- Land added to the draft order limits



For Consultation Purposes Only. These Plans show the Draft Order Limits and Draft Alignment and potential pylon locations. Due to the need for future flexibility, National Grid will be applying for Limits of Deviation within its Development Consent Order, within which any final alignment (including pylon locations) would lie. Therefore the Draft Alignment and pylon locations should be treated as indicative only.

ISSUE	A	REMARKS:
DRAWN	EB	
CHKD 1		
CHKD 2		
APPD		
DATE	23/08/22	NG Investment No. 21847

PROJECT: **Bramford to Twinstead**

**nationalgrid**

TITLE: **Document 6  
Changes to Order Limit Plan**

CIRCUIT / SITE: **Bramford – Pelham & Bramford – Braintree – Bulls Lodge** GIS

ORIGINATOR DRAWING NO. **A1/OLC/21847/005A** A1

NG DRAWING No. **BT-BB-020631-560-0015-05A** SHEET NO. **5A** NO. OF SHEETS **30** ISSUE: **A**

SCALE: 1:2500

For continuation see sheet 4

For continuation see sheet 7

243500

243000

242500


608000



For consultation purposes only

NATIONAL GRID (BRAMFORD TO TWINSTEAD REINFORCEMENT) ORDER  
CHANGES TO ORDER LIMIT PLAN  
REGULATION 5(2)(j)  
SHEET 5B OF 30

Hintlesham Woods Option 2

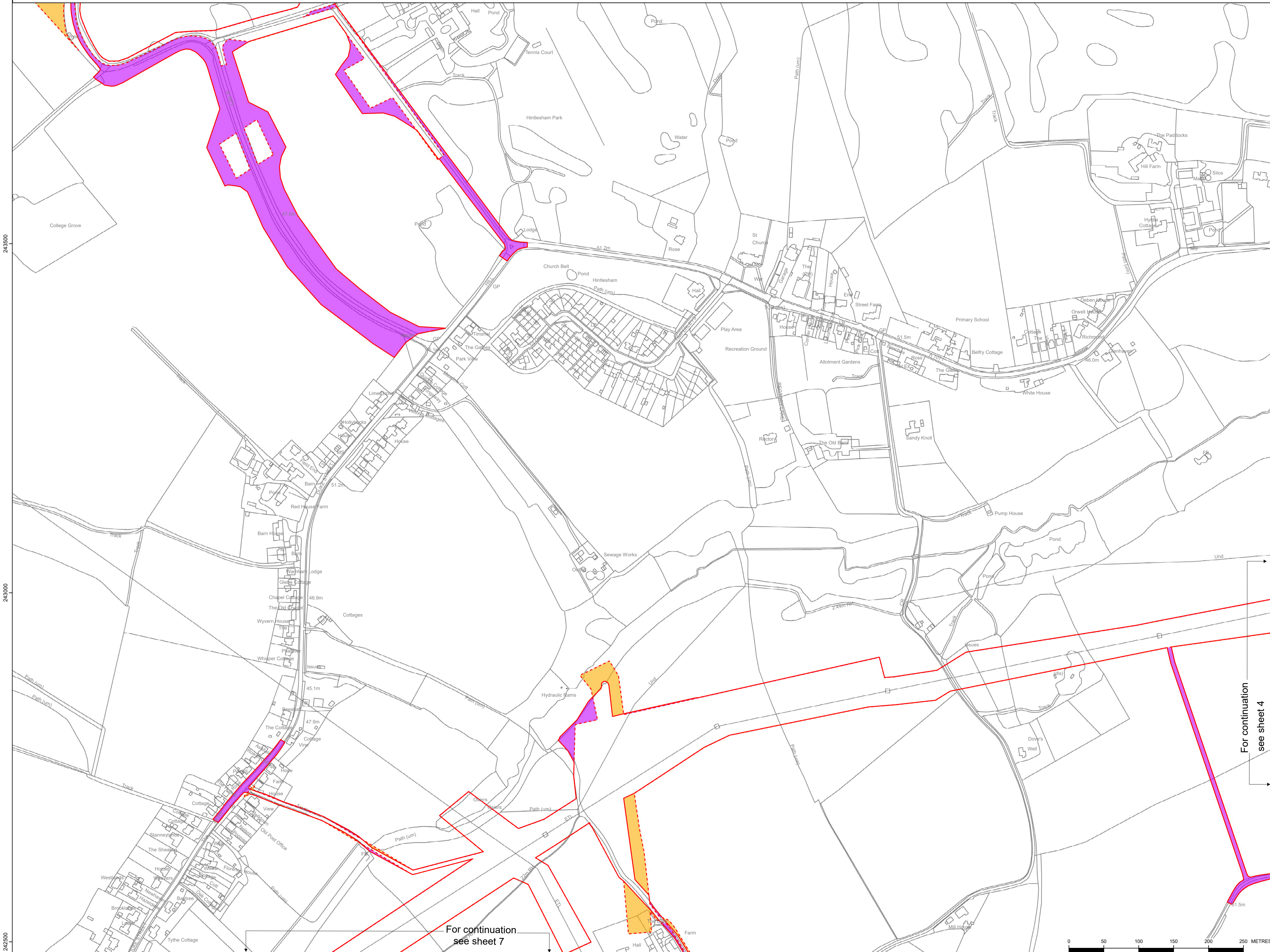


A1/OLC/21847/005B

Reproduced from Ordnance Survey maps by permission of the Ordnance Survey on behalf of Her Majesty's Stationery Office.  
© Crown copyright Ordnance Survey, Licence no. 0100052046.

Legend

- Draft order limits - updated following statutory consultation (September 2022)
- Draft order limits - previously presented at statutory consultation (January 2022)
- Land removed from the draft order limits
- Land added to the draft order limits



For Consultation Purposes Only. These Plans show the Draft Order Limits and Draft Alignment and potential pylon locations. Due to the need for future flexibility, National Grid will be applying for Limits of Deviation within its Development Consent Order, within which any final alignment (including pylon locations) would lie. Therefore the Draft Alignment and pylon locations should be treated as indicative only.

ISSUE	A	REMARKS:
DRAWN	EB	
CHKD 1		
CHKD 2		
APPD		
DATE	23/08/22	NG Investment No. 21847

PROJECT: **Bramford to Twinstead**

**nationalgrid**

TITLE: **Document 6  
Changes to Order Limit Plan**

CIRCUIT / SITE: **Bramford – Pelham & Bramford – Braintree – Bulls Lodge** GIS

ORIGINATOR DRAWING NO. **A1/OLC/21847/005B** A1

NG DRAWING No. **BT-BB-020631-560-0015-05B** SHEET NO. **5B** NO. OF SHEETS **30** ISSUE: **A**

SCALE: 1:2500

For continuation see sheet 4

For continuation see sheet 7

243500

243000

242500


608000



For consultation purposes only

NATIONAL GRID (BRAMFORD TO TWINSTEAD REINFORCEMENT) ORDER  
CHANGES TO ORDER LIMIT PLAN  
REGULATION 5(2)(j)  
SHEET 6A OF 30

Hintlesham Woods Option 1

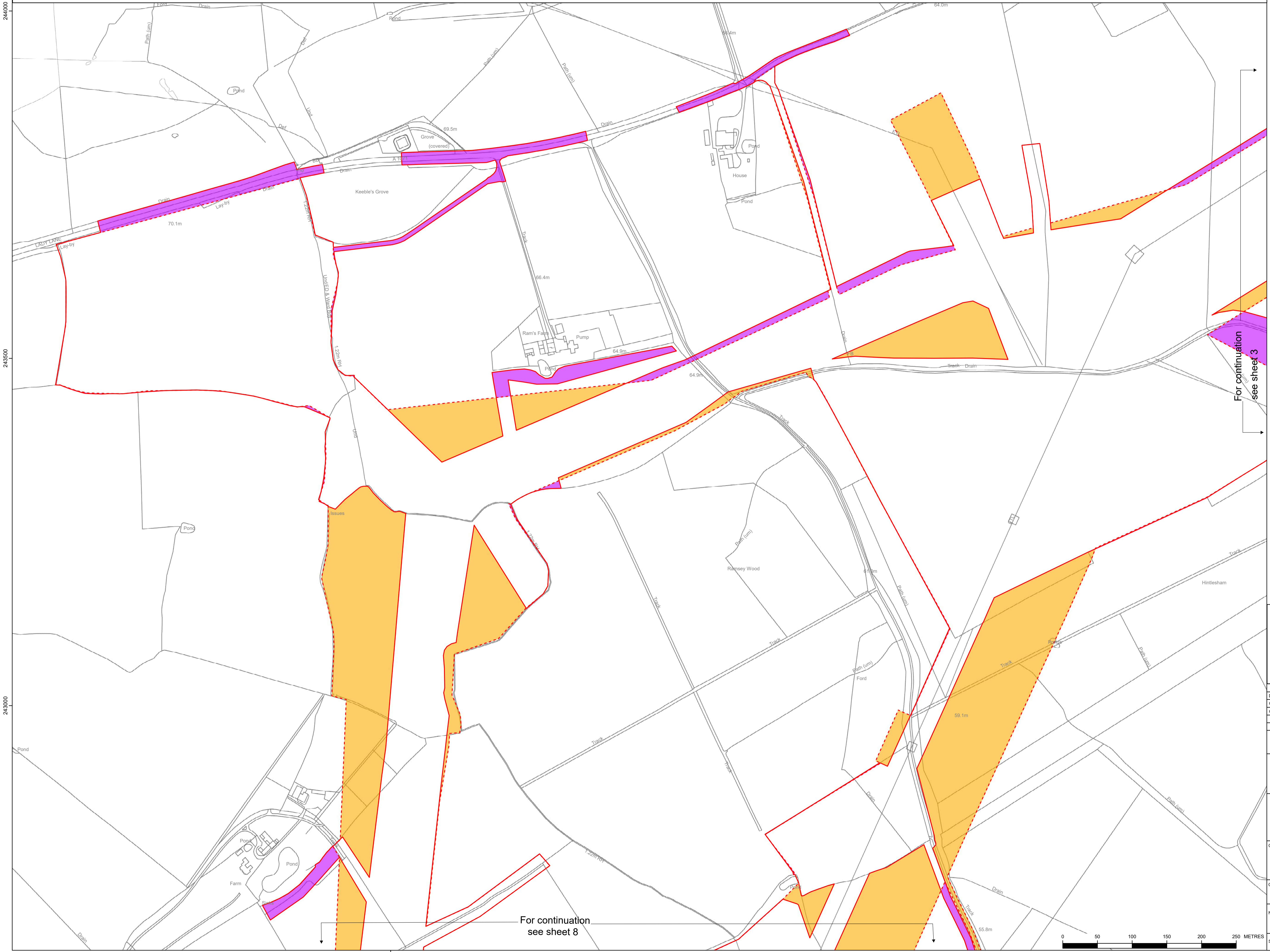


A1/OLC/21847/006A

Reproduced from Ordnance Survey maps by permission of the Ordnance Survey on behalf of the Controller of Her Majesty's Stationery Office. © Crown copyright Ordnance Survey, Licence no. 0100052046.

Legend

- Draft order limits - updated following statutory consultation (September 2022)
- Draft order limits - previously presented at statutory consultation (January 2022)
- Land removed from the draft order limits
- Land added to the draft order limits



For continuation see sheet 3

For continuation see sheet 8

For Consultation Purposes Only. These Plans show the Draft Order Limits and Draft Alignment and potential pylon locations. Due to the need for future flexibility, National Grid will be applying for Limits of Deviation within its Development Consent Order, within which any final alignment (including pylon locations) would lie. Therefore the Draft Alignment and pylon locations should be treated as indicative only.

ISSUE	A	REMARKS:
DRAWN	EB	
CHKD 1		
CHKD 2		
APPD		
DATE	23/08/22	NG Investment No. 21847

PROJECT: Bramford to Twinstead



TITLE: Document 6  
Changes to Order Limit Plan

CIRCUIT / SITE: Bramford – Pelham & Bramford – Braintree – Bulls Lodge GIS

ORIGINATOR DRAWING NO. A1/OLC/21847/006A A1

NG DRAWING No. BT-BB-020631-560-0015-06A	SHEET NO. 6A	NO. OF SHEETS 30	ISSUE: A
--	--------------	------------------	----------

SCALE: 1:2500



For consultation purposes only

NATIONAL GRID (BRAMFORD TO TWINSTEAD REINFORCEMENT) ORDER  
CHANGES TO ORDER LIMIT PLAN  
REGULATION 5(2)(j)  
SHEET 6B OF 30

Hintlesham Woods Option 2

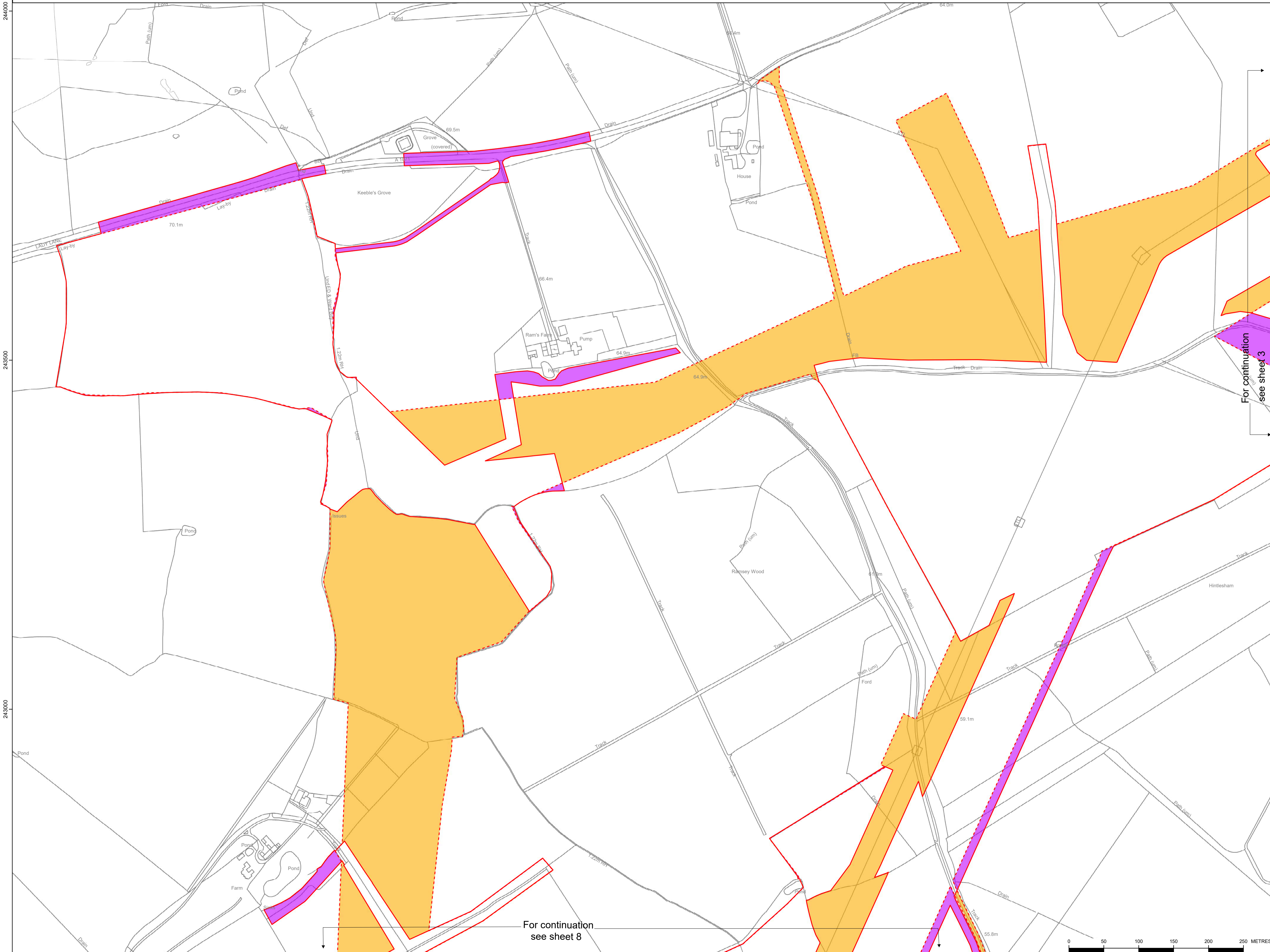


A1/OLC/21847/006B

Reproduced from Ordnance Survey maps by permission of the Ordnance Survey on behalf of Her Majesty's Stationery Office.  
© Crown copyright Ordnance Survey, Licence no. 0100052046.

Legend

- Draft order limits - updated following statutory consultation (September 2022)
- Draft order limits - previously presented at statutory consultation (January 2022)
- Land removed from the draft order limits
- Land added to the draft order limits



For continuation see sheet 3

For continuation see sheet 8

For Consultation Purposes Only. These Plans show the Draft Order Limits and Draft Alignment and potential pylon locations. Due to the need for future flexibility, National Grid will be applying for Limits of Deviation within its Development Consent Order, within which any final alignment (including pylon locations) would lie. Therefore the Draft Alignment and pylon locations should be treated as indicative only.

ISSUE	A	REMARKS:
DRAWN	EB	
CHKD 1		
CHKD 2		
APPD		
DATE	23/08/22	NG Investment No. 21847

PROJECT: **Bramford to Twinstead**

**nationalgrid**

TITLE: **Document 6  
Changes to Order Limit Plan**

CIRCUIT / SITE: **Bramford – Pelham & Bramford – Braintree – Bulls Lodge** GIS

ORIGINATOR DRAWING NO. **A1/OLC/21847/006B** A1

NG DRAWING No. **BT-BB-020631-560-0015-06B** SHEET NO. **6B** NO. OF SHEETS **30** ISSUE: **A**

SCALE: **1:2500**



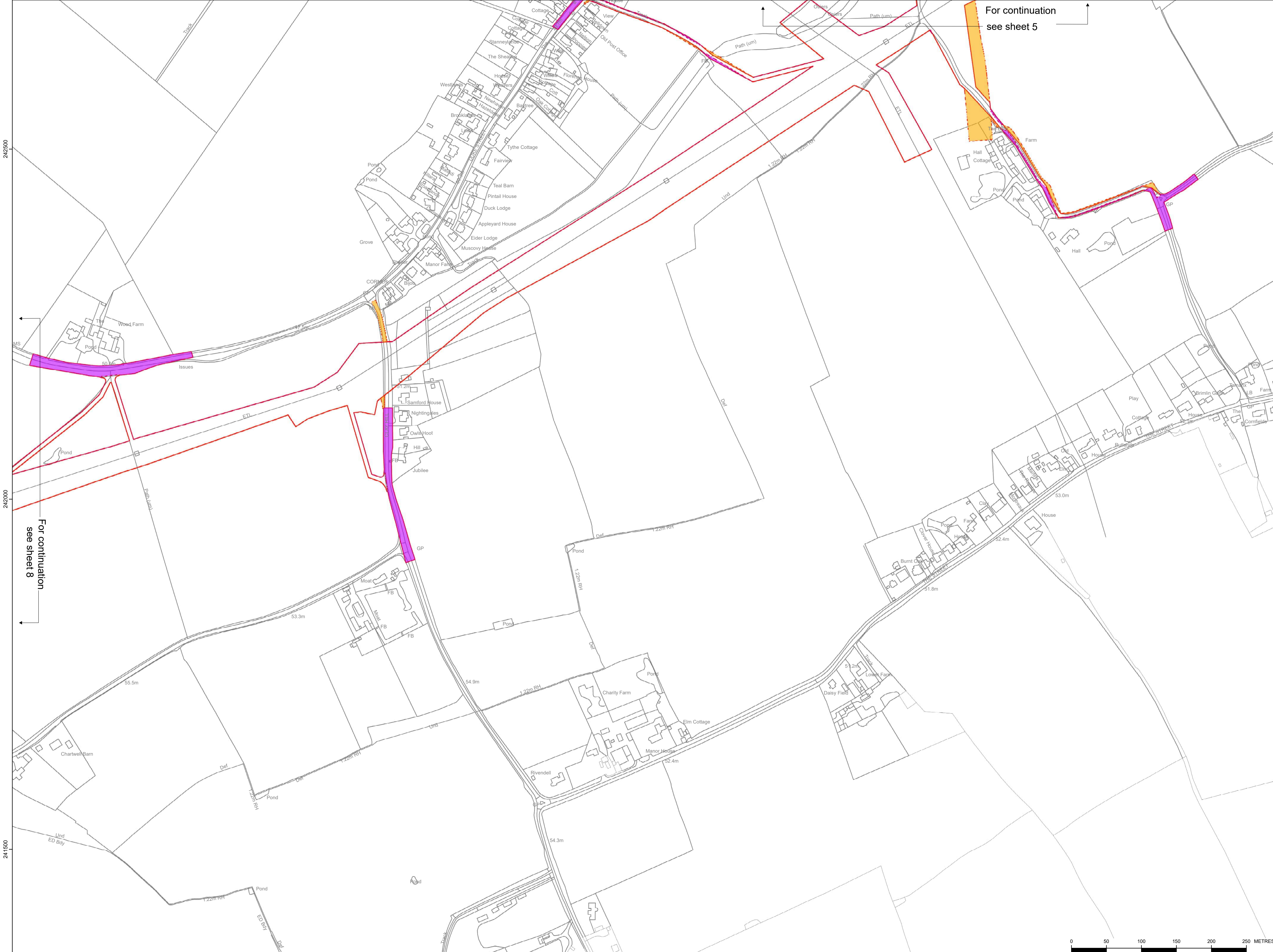
For consultation purposes only

NATIONAL GRID (BRAMFORD TO TWINSTEAD REINFORCEMENT) ORDER  
 CHANGES TO ORDER LIMIT PLAN  
 REGULATION 5(2)(j)  
 SHEET 7 OF 30



A1/OLC/21847/007

Reproduced from Ordnance Survey maps by permission of the Ordnance Survey on behalf of the Controller of Her Majesty's Stationery Office. © Crown copyright Ordnance Survey, Licence No. 0100052046.



For continuation see sheet 5

For continuation see sheet 8

**Legend**

- Draft order limits - updated following statutory consultation (September 2022)
- Draft order limits - previously presented at statutory consultation (January 2022)
- Land added to the draft order limits
- Land removed from the draft order limits

For Consultation Purposes Only. These Plans show the Draft Order Limits and Draft Alignment and potential pylon locations. Due to the need for future flexibility, National Grid will be applying for Limits of Deviation within its Development Consent Order, within which any final alignment (including pylon locations) would lie. Therefore the Draft Alignment and pylon locations should be treated as indicative only.

ISSUE	A	REMARKS:
DRAWN	EB	
CHKD 1		
CHKD 2		
APPD		
DATE	23/08/22	NG Investment No. 21847

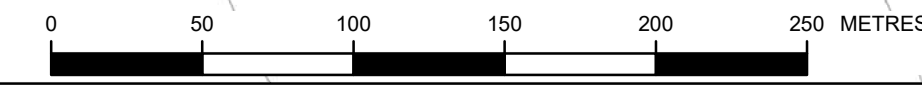
PROJECT: **Bramford to Twinstead**

TITLE: **Document 6  
Changes to Order Limit Plan**

CIRCUIT / SITE: <b>Bramford – Pelham &amp; Bramford – Braintree – Bulls Lodge</b>	GIS
--	-----

ORIGINATOR DRAWING NO. <b>A1/OLC/21847/007</b>	A1
---	----

NG DRAWING No. BT-BB-020631-560-0015-07	SHEET NO. <b>7</b>	NO. OF SHEETS <b>30</b>	ISSUE: <b>A</b>
--	-----------------------	----------------------------	--------------------






For consultation purposes only

NATIONAL GRID (BRAMFORD TO TWINSTEAD REINFORCEMENT) ORDER  
CHANGES TO ORDER LIMIT PLAN  
REGULATION 5(2)(j)  
SHEET 8A OF 30

Hintlesham Woods Option 1

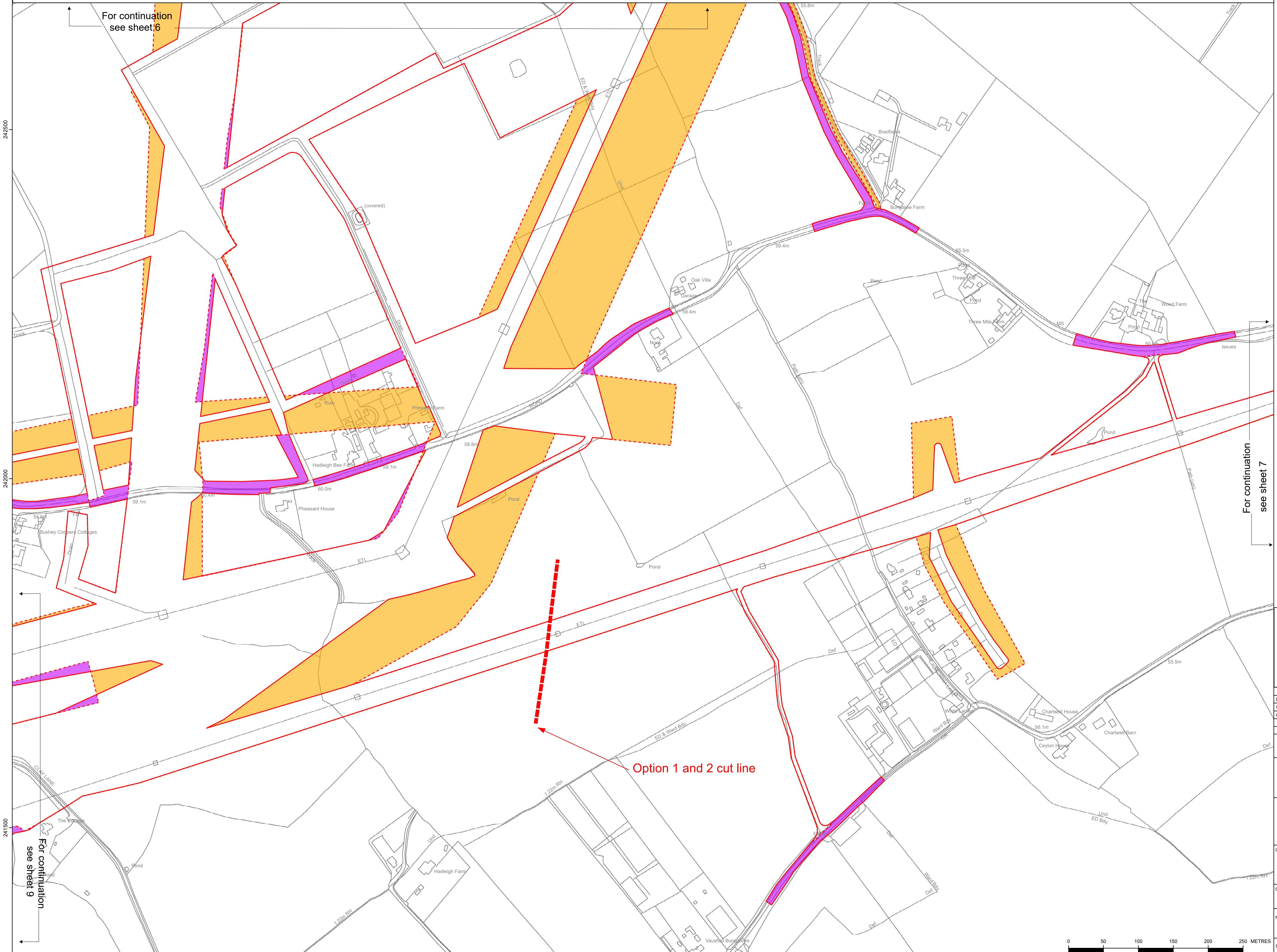


A1/OLC/21847/008A

Reproduced from Ordnance Survey maps by permission of the Ordnance Survey on behalf of Her Majesty's Stationery Office.  
© Crown copyright Ordnance Survey, Licence no. 0100052046.

Legend

- Draft order limits - updated following statutory consultation (September 2022)
- Draft order limits - previously presented at statutory consultation (January 2022)
- Option 1 & 2 cut line
- Land removed from the draft order limits
- Land added to the draft order limits



For continuation see sheet 6

For continuation see sheet 7

For continuation see sheet 9

Option 1 and 2 cut line

For Consultation Purposes Only. These Plans show the Draft Order Limits and Draft Alignment and potential pylon locations. Due to the need for future flexibility, National Grid will be applying for Limits of Deviation within its Development Consent Order, within which any final alignment (including pylon locations) would lie. Therefore the Draft Alignment and pylon locations should be treated as indicative only.

ISSUE	A	REMARKS:
DRAWN	EB	
CHKD 1		
CHKD 2		
APPD		
DATE	23/08/22	NG Investment No. 21847

PROJECT: Bramford to Twinstead

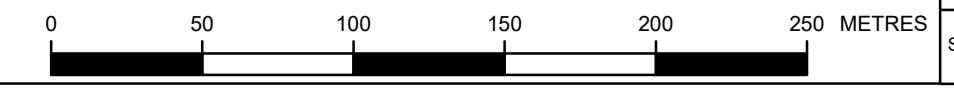


TITLE: Document 6  
Changes to Order Limit Plan

CIRCUIT / SITE: Bramford – Pelham & Bramford – Braintree – Bulls Lodge GIS

ORIGINATOR DRAWING NO. A1/OLC/21847/008A A1

NG DRAWING No. BT-BB-020631-560-0015-08A	SHEET NO. 8A	NO. OF SHEETS 30	ISSUE: A
--	--------------	------------------	----------






For consultation purposes only

NATIONAL GRID (BRAMFORD TO TWINSTEAD REINFORCEMENT) ORDER  
 CHANGES TO ORDER LIMIT PLAN  
 REGULATION 5(2)(j)  
 SHEET 8B OF 30

Hintlesham Woods Option 2

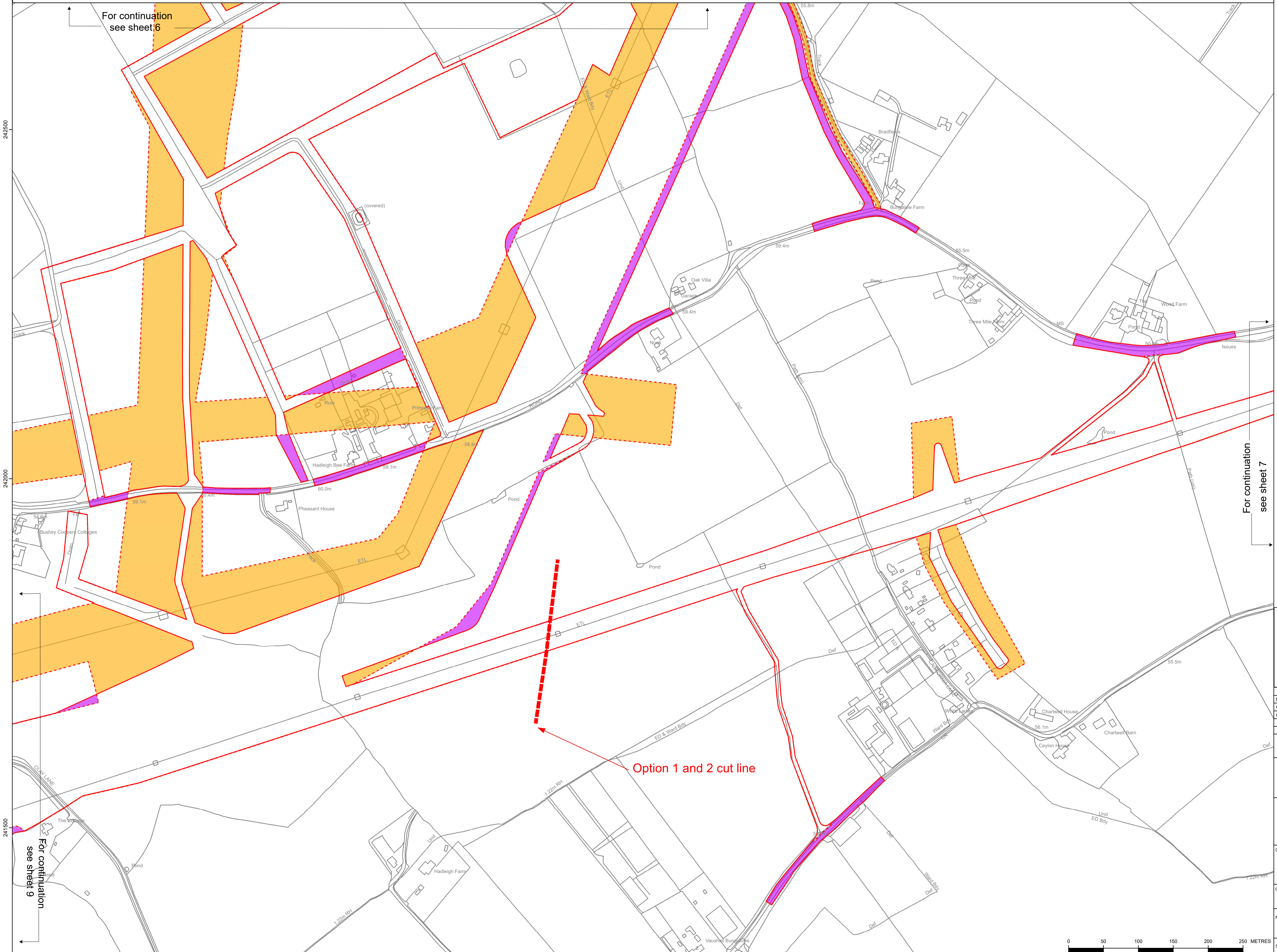


A1/OLC/21847/008B

Reproduced from Ordnance Survey maps by permission of the Ordnance Survey on behalf of Her Majesty's Stationery Office. © Crown copyright Ordnance Survey, Licence no. 0100052046.

Legend

- Draft order limits - updated following statutory consultation (September 2022)
- Draft order limits - previously presented at statutory consultation (January 2022)
- Option 1 & 2 cut line
- Land removed from the draft order limits
- Land added to the draft order limits



For Consultation Purposes Only. These Plans show the Draft Order Limits and Draft Alignment and potential pylon locations. Due to the need for future flexibility, National Grid will be applying for Limits of Deviation within its Development Consent Order, within which any final alignment (including pylon locations) would lie. Therefore the Draft Alignment and pylon locations should be treated as indicative only.

ISSUE	A	REMARKS:
DRAWN	EB	
CHKD 1		
CHKD 2		
APPD		
DATE	23/08/22	NG Investment No. 21847

PROJECT: Bramford to Twinstead

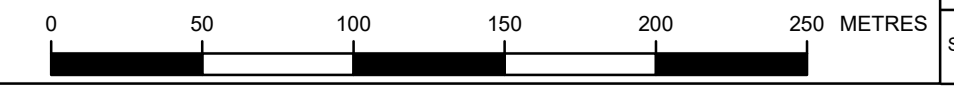


TITLE: Document 6  
 Changes to Order Limit Plan

CIRCUIT / SITE: Bramford – Pelham & Bramford – Braintree – Bulls Lodge GIS

ORIGINATOR DRAWING NO. A1/OLC/21847/008B A1

NG DRAWING No. BT-BB-020631-560-0015-08B	SHEET NO. 8B	NO. OF SHEETS 30	ISSUE: A
--	--------------	------------------	----------






For consultation purposes only

NATIONAL GRID (BRAMFORD TO TWINSTEAD REINFORCEMENT) ORDER  
CHANGES TO ORDER LIMIT PLAN  
REGULATION 5(2)(j)  
SHEET 9A OF 30

Hintlesham Woods Option 1

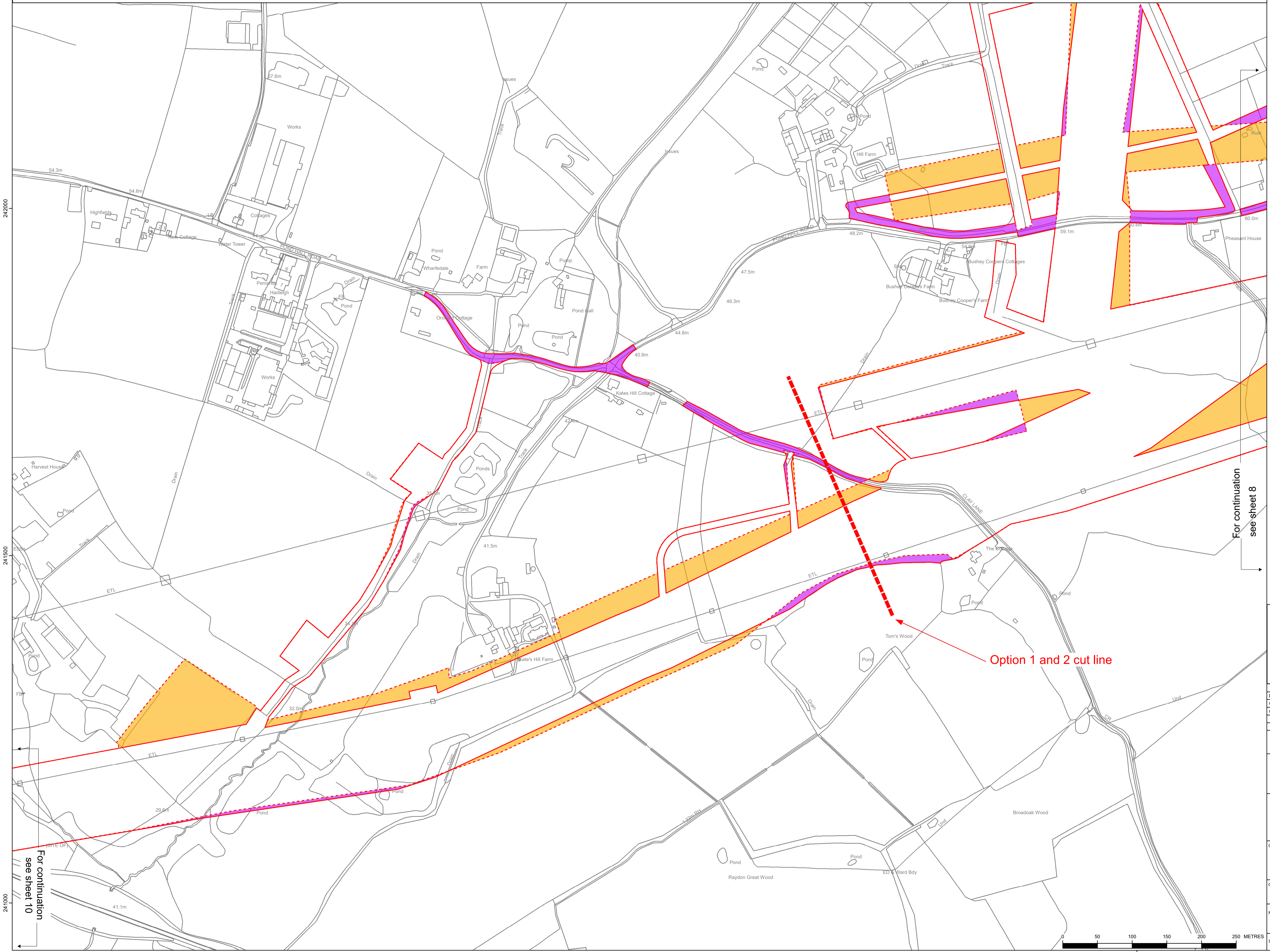


A1/OLC/21847/009A

Reproduced from Ordnance Survey maps by permission of the Ordnance Survey on behalf of Her Majesty's Stationery Office. © Crown copyright Ordnance Survey, Licence No. 0100052046.

Legend

- Draft order limits - updated following statutory consultation (September 2022)
- Draft order limits - previously presented at statutory consultation (January 2022)
- Option 1 & 2 cut line
- Land removed from the draft order limits
- Land added to the draft order limits



For continuation see sheet 8

Option 1 and 2 cut line

For continuation see sheet 10

For Consultation Purposes Only. These Plans show the Draft Order Limits and Draft Alignment and potential pylon locations. Due to the need for future flexibility, National Grid will be applying for Limits of Deviation within its Development Consent Order, within which any final alignment (including pylon locations) would lie. Therefore the Draft Alignment and pylon locations should be treated as indicative only.

ISSUE	A	REMARKS
DRAWN	EB	
CHKD 1		
CHKD 2		
APPD		
DATE	23/08/22	NG Investment No. 21847

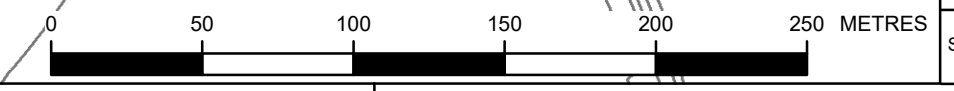
PROJECT: Bramford to Twinstead



TITLE: Document 6  
Changes to Order Limit Plan

CIRCUIT / SITE:	Bramford – Pelham & Bramford – Braintree – Bulls Lodge	GIS
ORIGINATOR DRAWING NO.	A1/OLC/21847/009A	A1

NG DRAWING No.	SHEET NO.	NO. OF SHEETS	ISSUE:
BT-BB-020631-560-0015-09A	9A	30	A
SCALE: 1:2500			






For consultation purposes only

NATIONAL GRID (BRAMFORD TO TWINSTEAD REINFORCEMENT) ORDER  
CHANGES TO ORDER LIMIT PLAN  
REGULATION 5(2)(j)  
SHEET 9B OF 30

Hintlesham Woods Option 2

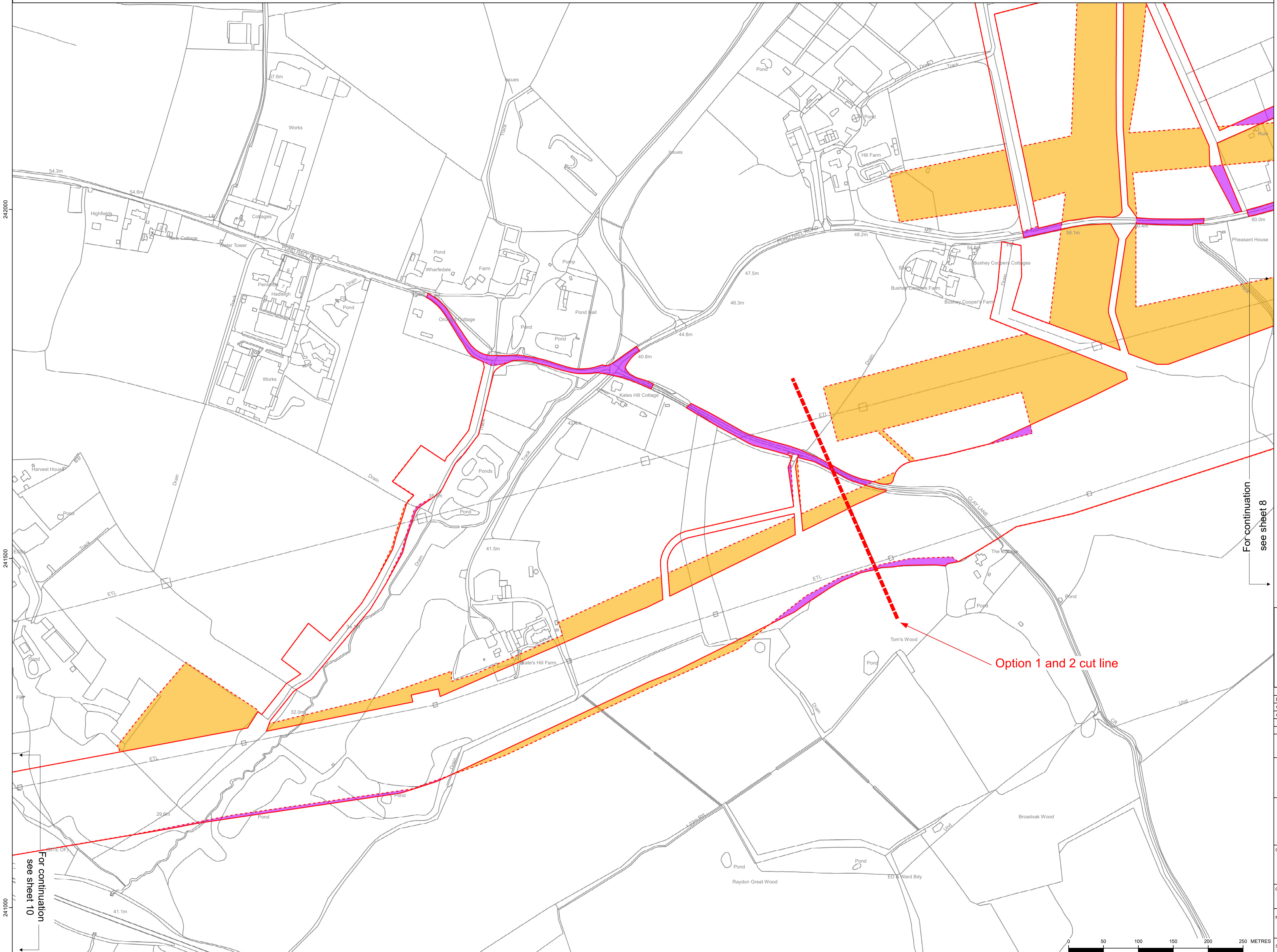


A1/OLC/21847/009B

Reproduced from Ordnance Survey maps by permission of the Ordnance Survey on behalf of Her Majesty's Stationery Office. © Crown copyright Ordnance Survey, Licence no. 0100052046.

Legend

- Draft order limits - updated following statutory consultation (September 2022)
- Draft order limits - previously presented at statutory consultation (January 2022)
- Option 1 & 2 cut line
- Land removed from the draft order limits
- Land added to the draft order limits



For continuation see sheet 8

For continuation see sheet 10

Option 1 and 2 cut line

For Consultation Purposes Only. These Plans show the Draft Order Limits and Draft Alignment and potential pylon locations. Due to the need for future flexibility, National Grid will be applying for Limits of Deviation within its Development Consent Order, within which any final alignment (including pylon locations) would lie. Therefore the Draft Alignment and pylon locations should be treated as indicative only.

ISSUE	A	REMARKS:
DRAWN	EB	
CHKD 1		
CHKD 2		
APPD		
DATE	23/08/22	NG Investment No. 21847

PROJECT: Bramford to Twinstead



TITLE: Document 6  
Changes to Order Limit Plan

CIRCUIT / SITE: Bramford – Pelham & Bramford – Braintree – Bulls Lodge GIS

ORIGINATOR DRAWING NO. A1/OLC/21847/009B A1

NG DRAWING No. BT-BB-020631-560-0015-09B	SHEET NO. 9B	NO. OF SHEETS 30	ISSUE: A
--	--------------	------------------	----------

SCALE: 1:2500



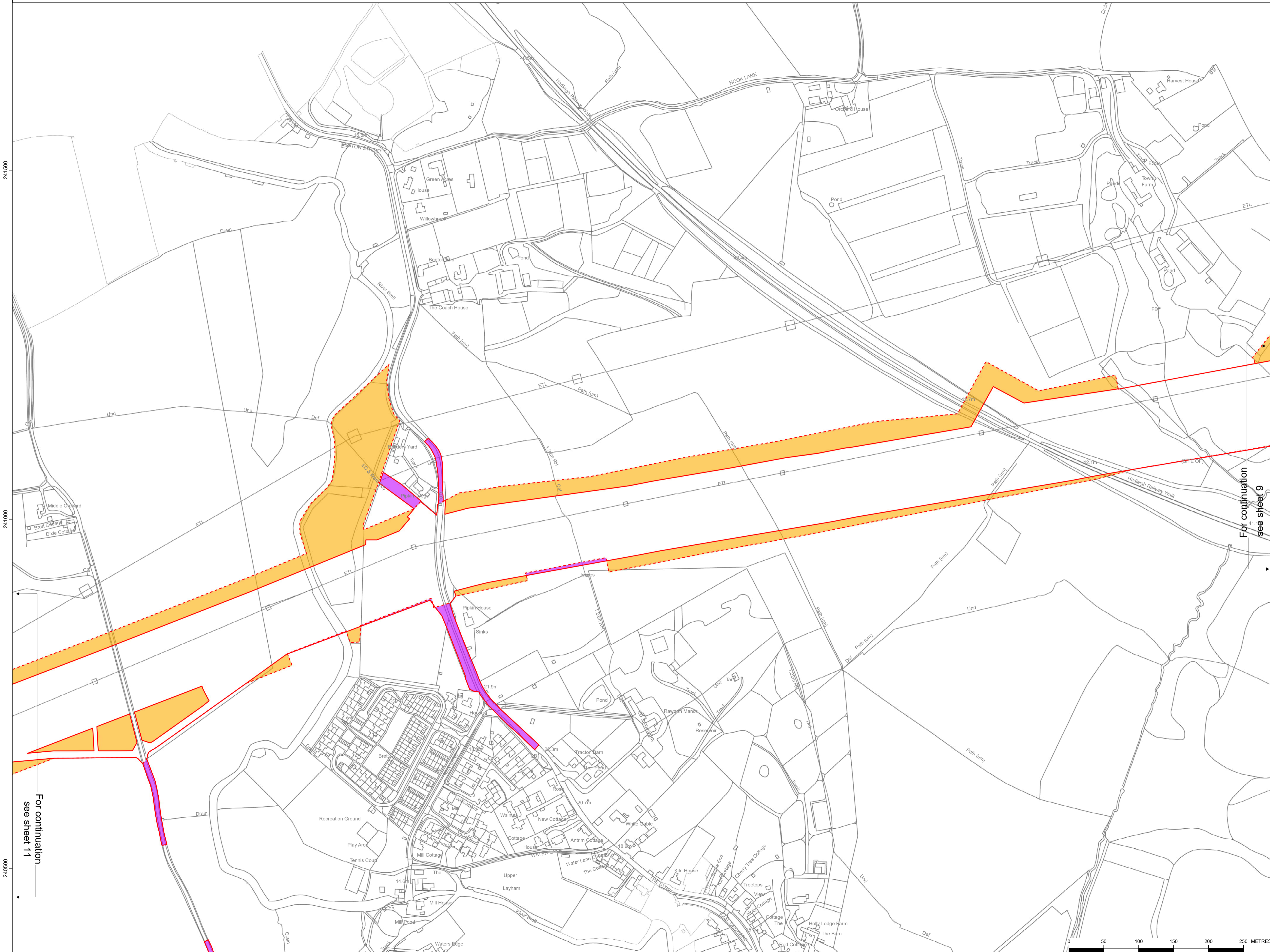
For consultation purposes only



Reproduced from Ordnance Survey maps by permission of the Ordnance Survey on behalf of the Controller of Her Majesty's Stationery Office.  
 © Crown copyright Ordnance Survey, Licence no. 0100052046.

Legend

- Draft order limits - updated following statutory consultation (September 2022)
- Draft order limits - previously presented at statutory consultation (January 2022)
- Land removed from the draft order limits
- Land added to the draft order limits



For continuation see sheet 9

For continuation see sheet 11

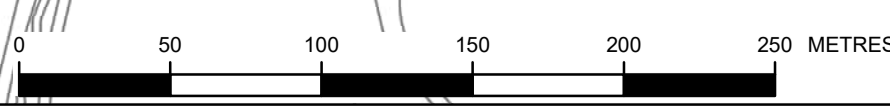
For Consultation Purposes Only. These Plans show the Draft Order Limits and Draft Alignment and potential pylon locations. Due to the need for future flexibility, National Grid will be applying for Limits of Deviation within its Development Consent Order, within which any final alignment (including pylon locations) would lie. Therefore the Draft Alignment and pylon locations should be treated as indicative only.

ISSUE	A	REMARKS:
DRAWN	EB	
CHKD 1		
CHKD 2		
APPD		
DATE	23/08/22	NG Investment No. 21847

PROJECT: **Bramford to Twinstead**

TITLE: **Document 6  
 Changes to Order Limit Plan**

CIRCUIT / SITE: <b>Bramford – Pelham &amp; Bramford – Braintree – Bulls Lodge</b>		GIS
ORIGINATOR DRAWING NO. <b>A1/OLC/21847/010</b>		A1
NG DRAWING No. BT-BB-020631-560-0015-10	SHEET NO. <b>10</b>	NO. OF SHEETS <b>30</b>
SCALE: 1:2500		ISSUE: <b>A</b>





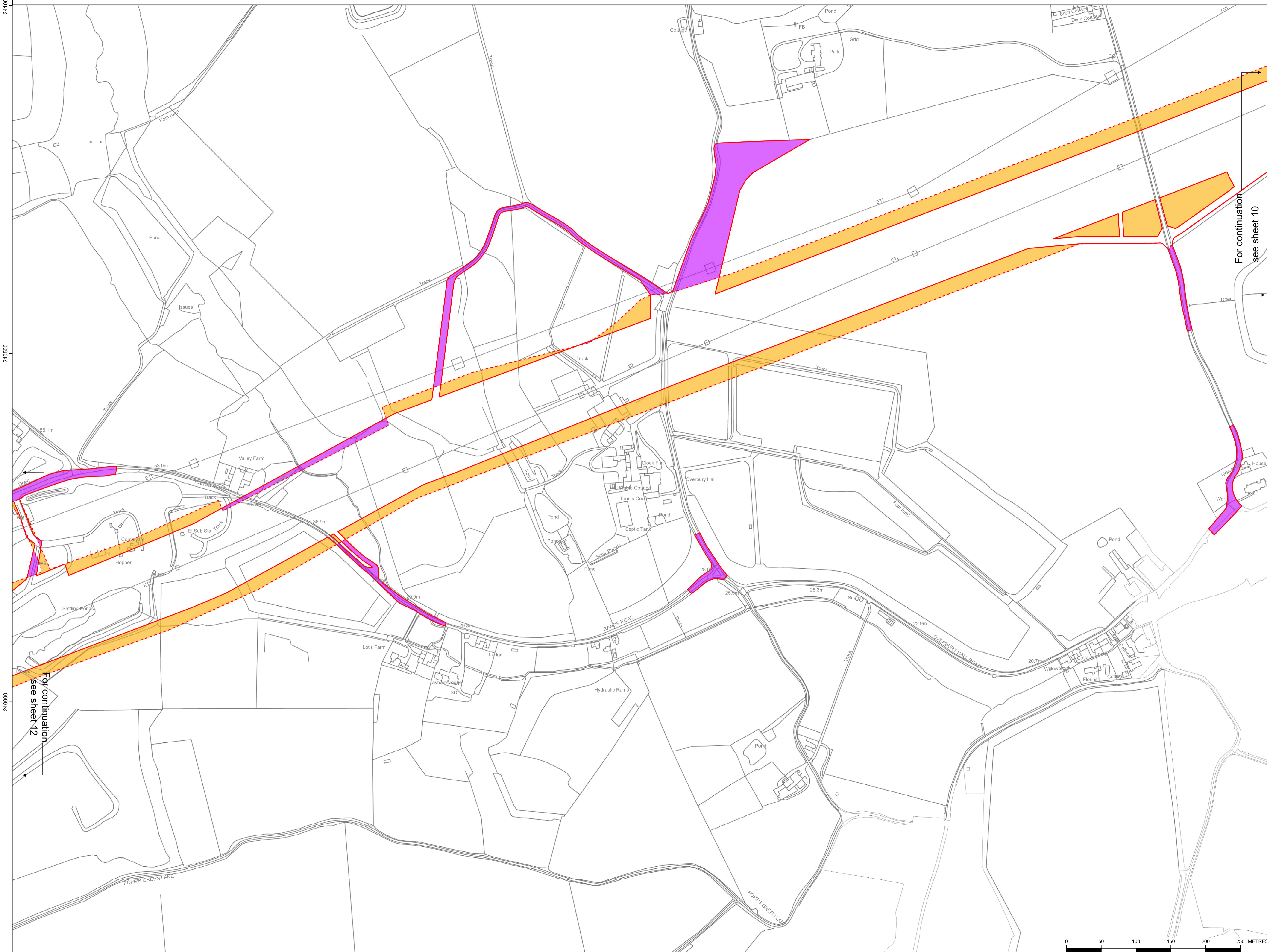
For consultation purposes only



Reproduced from Ordnance Survey maps by permission of the Ordnance Survey on behalf of Her Majesty's Stationery Office. © Crown copyright Ordnance Survey, Licence no. 0100052046.

Legend

- Draft order limits - updated following statutory consultation (September 2022)
- Draft order limits - previously presented at statutory consultation (January 2022)
- Land removed from the draft order limits
- Land added to the draft order limits



For continuation see sheet 10

For continuation see sheet 12

For Consultation Purposes Only. These Plans show the Draft Order Limits and Draft Alignment and potential pylon locations. Due to the need for future flexibility, National Grid will be applying for Limits of Deviation within its Development Consent Order, within which any final alignment (including pylon locations) would lie. Therefore the Draft Alignment and pylon locations should be treated as indicative only.

ISSUE	A	REMARKS:
DRAWN	EB	
CHKD 1		
CHKD 2		
APPD		
DATE	23/08/22	NG Investment No. 21847

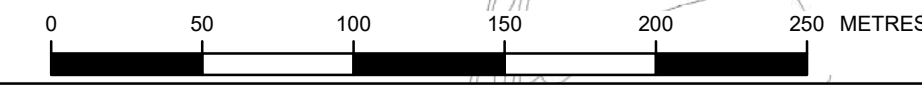
PROJECT: **Bramford to Twinstead**

TITLE: **Document 6  
 Changes to Order Limit Plan**

CIRCUIT / SITE: **Bramford – Pelham & Bramford – Braintree – Bulls Lodge** GIS

ORIGINATOR DRAWING NO. **A1/OLC/21847/011** A1

NG DRAWING No. BT-BB-020631-560-0015-11	SHEET NO. <b>11</b>	NO. OF SHEETS <b>30</b>	ISSUE: <b>A</b>
--	------------------------	----------------------------	--------------------





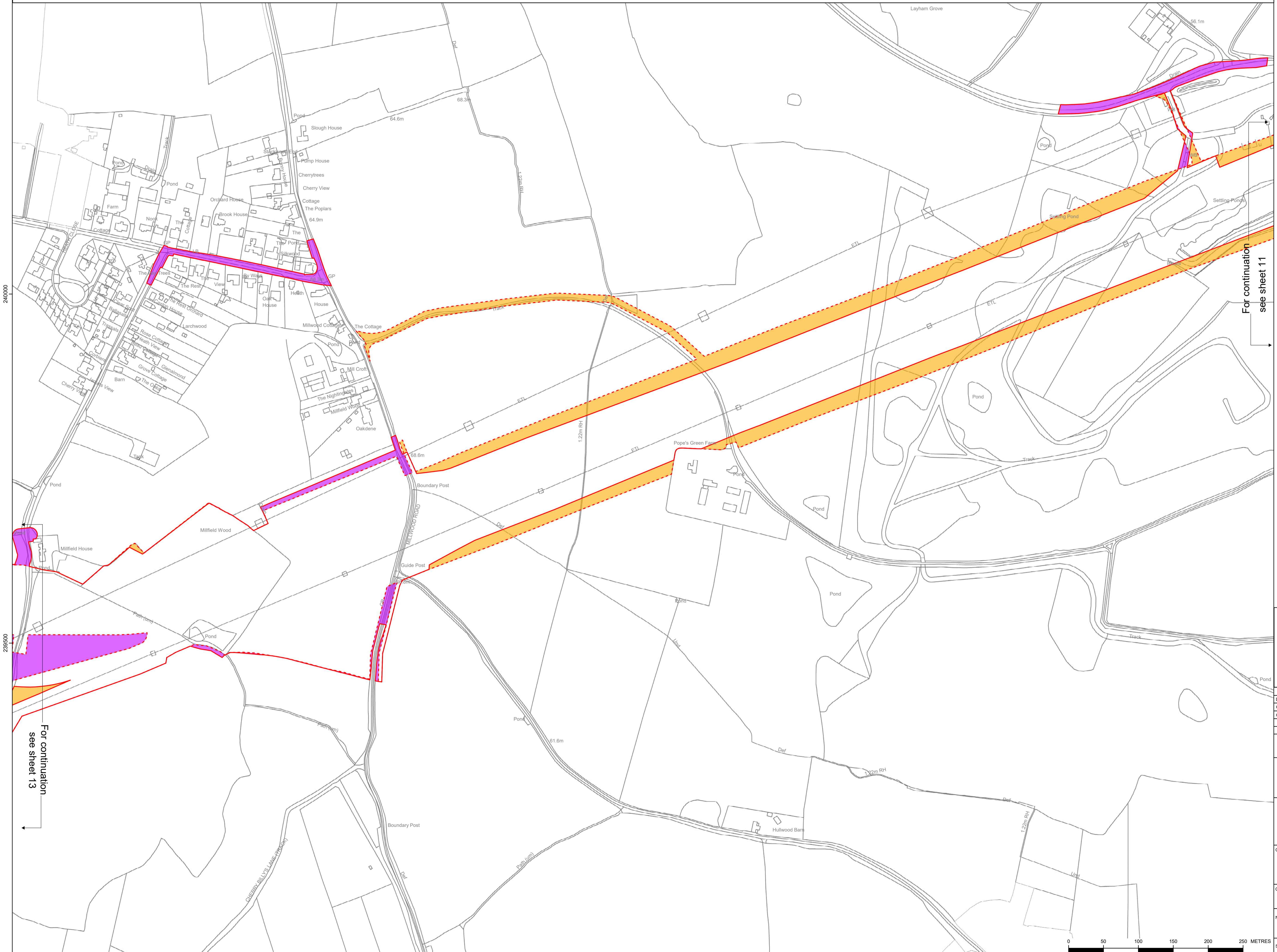
For consultation purposes only



Reproduced from Ordnance Survey maps by permission of the Ordnance Survey on behalf of Her Majesty's Stationery Office. © Crown copyright Ordnance Survey, Licence no. 0100052046.

Legend

- Draft order limits - updated following statutory consultation (September 2022)
- Draft order limits - previously presented at statutory consultation (January 2022)
- Land removed from the draft order limits
- Land added to the draft order limits



For continuation see sheet 11

For continuation see sheet 13

For Consultation Purposes Only. These Plans show the Draft Order Limits and Draft Alignment and potential pylon locations. Due to the need for future flexibility, National Grid will be applying for Limits of Deviation within its Development Consent Order, within which any final alignment (including pylon locations) would lie. Therefore the Draft Alignment and pylon locations should be treated as indicative only.

ISSUE	A	REMARKS:
DRAWN	EB	
CHKD 1		
CHKD 2		
APPD		
DATE	23/08/22	NG Investment No. 21847

PROJECT: Bramford to Twinstead



TITLE: Document 6  
 Changes to Order Limit Plan

CIRCUIT / SITE: Bramford – Pelham & Bramford – Braintree – Bulls Lodge GIS

ORIGINATOR DRAWING NO. A1/OLC/21847/012 A1

NG DRAWING No. BT-BB-020631-560-0015-12	SHEET NO. 12	NO. OF SHEETS 30	ISSUE: A
--	-----------------	---------------------	-------------





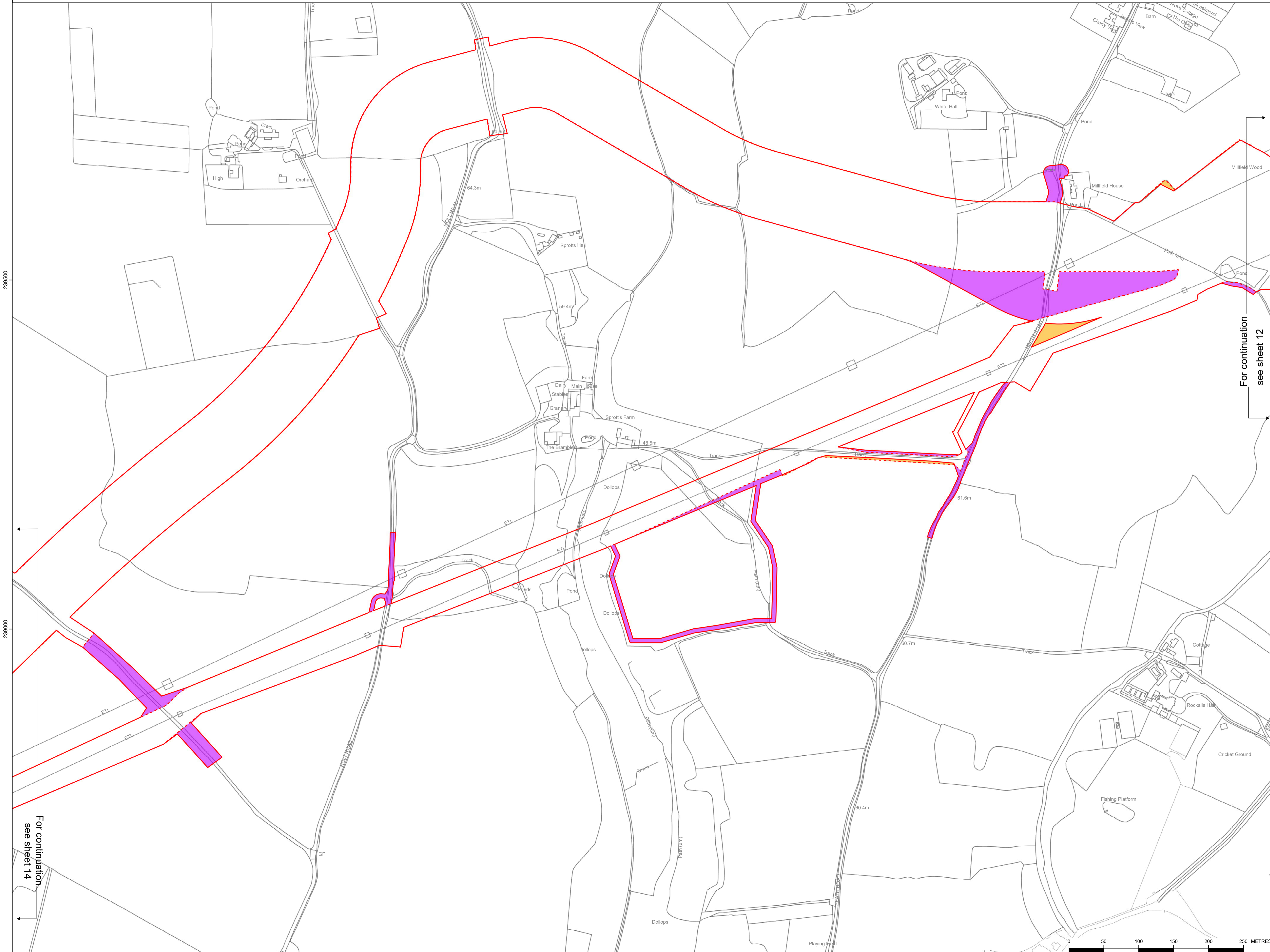
For consultation purposes only



Reproduced from Ordnance Survey maps by permission of the Ordnance Survey on behalf of the Controller of Her Majesty's Stationery Office.  
 © Crown copyright Ordnance Survey, Licence no. 0100052046.

Legend

- Draft order limits - updated following statutory consultation (September 2022)
- Draft order limits - previously presented at statutory consultation (January 2022)
- Land removed from the draft order limits
- Land added to the draft order limits



For Consultation Purposes Only. These Plans show the Draft Order Limits and Draft Alignment and potential pylon locations. Due to the need for future flexibility, National Grid will be applying for Limits of Deviation within its Development Consent Order, within which any final alignment (including pylon locations) would lie. Therefore the Draft Alignment and pylon locations should be treated as indicative only.

ISSUE	A	REMARKS:
DRAWN	EB	
CHKD 1		
CHKD 2		
APPD		
DATE	23/08/22	NG Investment No. 21847

PROJECT: **Bramford to Twinstead**

TITLE: **Document 6  
Changes to Order Limit Plan**

CIRCUIT / SITE:	<b>Bramford – Pelham &amp; Bramford – Braintree – Bulls Lodge</b>	GIS
ORIGINATOR DRAWING NO.	<b>A1/OLC/21847/013</b>	<b>A1</b>

NG DRAWING No. BT-BB-020631-560-0015-13	SHEET NO. <b>13</b>	NO. OF SHEETS <b>30</b>	ISSUE: <b>A</b>
SCALE: 1:2500			





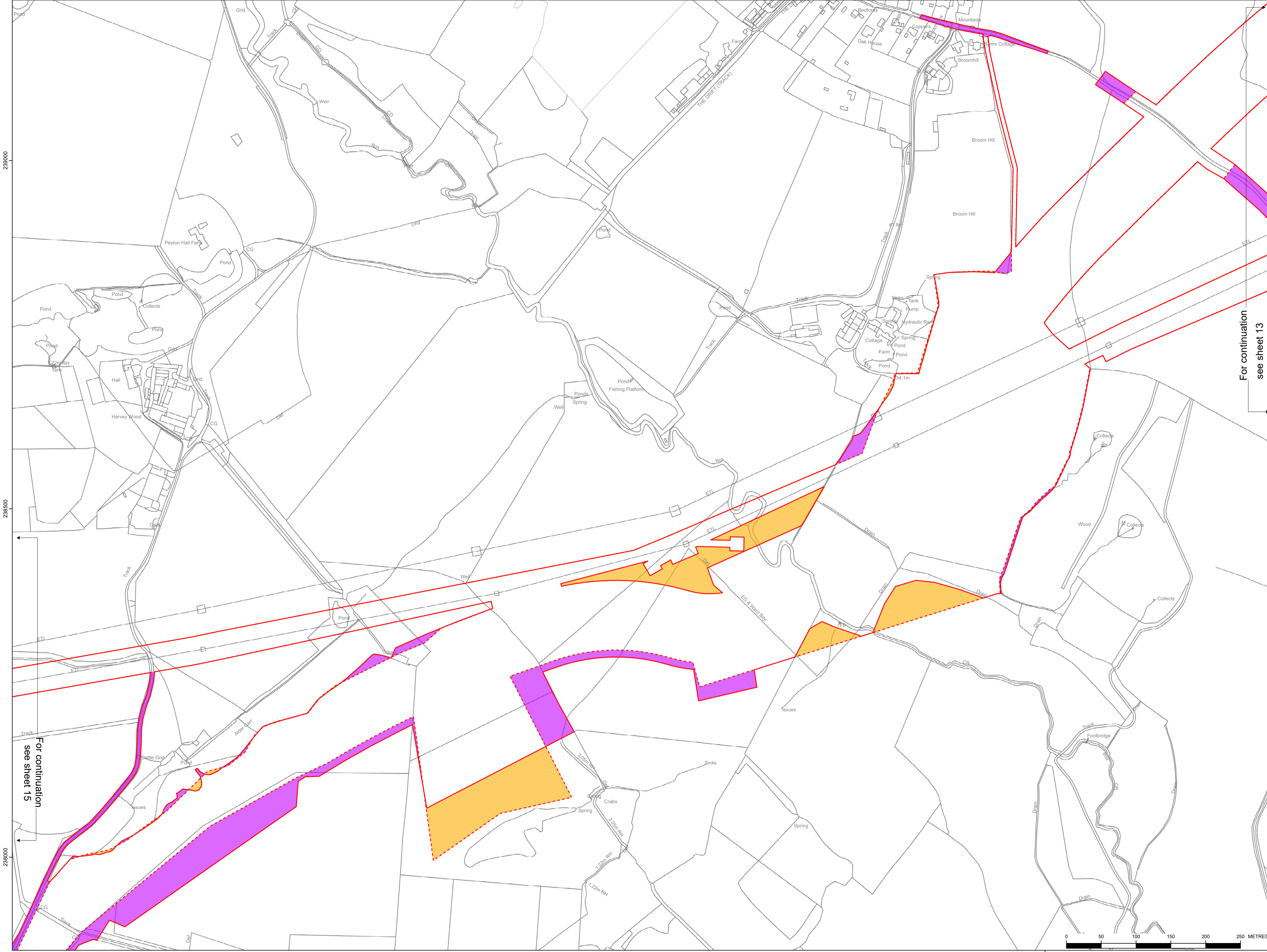
For consultation purposes only



Reproduced from Ordnance Survey maps by permission of the Ordnance Survey on behalf of Her Majesty's Stationery Office. © Crown copyright Ordnance Survey, Licence no. 0100052046.

Legend

- Draft order limits - updated following statutory consultation (September 2022)
- Draft order limits - previously presented at statutory consultation (January 2022)
- Land removed from the draft order limits
- Land added to the draft order limits



For continuation see sheet 13

For continuation see sheet 15

For Consultation Purposes Only. These Plans show the Draft Order Limits and Draft Alignment and potential pylon locations. Due to the need for future flexibility, National Grid will be applying for Limits of Deviation within its Development Consent Order, within which any final alignment (including pylon locations) would lie. Therefore the Draft Alignment and pylon locations should be treated as indicative only.

ISSUE	A	REMARKS:
DRAWN	EB	
CHKD 1		
CHKD 2		
APPD		
DATE	23/08/22	NG Investment No. 21847

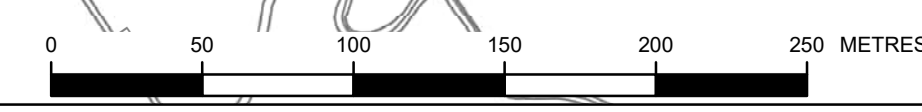
PROJECT: **Bramford to Twinstead**

TITLE: **Document 6  
 Changes to Order Limit Plan**

CIRCUIT / SITE: **Bramford – Pelham  
 & Bramford – Braintree  
 – Bulls Lodge** GIS

ORIGINATOR DRAWING NO. **A1/OLC/21847/014** A1

NG DRAWING No. BT-BB-020631-560-0015-14	SHEET NO. <b>14</b>	NO. OF SHEETS <b>30</b>	ISSUE: <b>A</b>
--	------------------------	----------------------------	--------------------





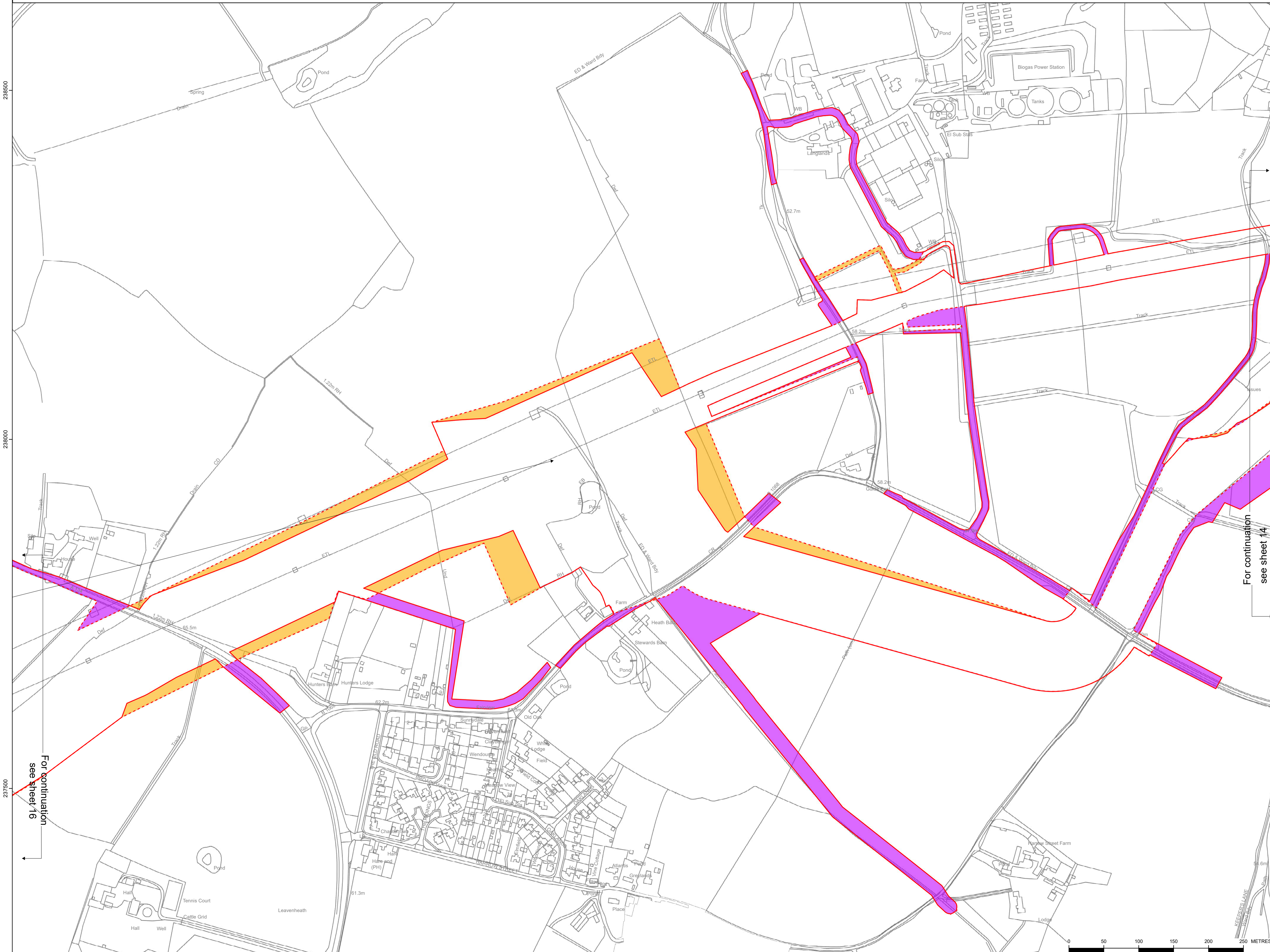
For consultation purposes only



Reproduced from Ordnance Survey maps by permission of the Ordnance Survey on behalf of the Controller of Her Majesty's Stationery Office.  
 © Crown copyright Ordnance Survey, Licence no. 0100052046.

Legend

- Draft order limits - updated following statutory consultation (September 2022)
- Draft order limits - previously presented at statutory consultation (January 2022)
- Land removed from the draft order limits
- Land added to the draft order limits



238500  
238000  
237500

For continuation see sheet 14

For continuation see sheet 16

For Consultation Purposes Only. These Plans show the Draft Order Limits and Draft Alignment and potential pylon locations. Due to the need for future flexibility, National Grid will be applying for Limits of Deviation within its Development Consent Order, within which any final alignment (including pylon locations) would lie. Therefore the Draft Alignment and pylon locations should be treated as indicative only.

ISSUE	A	REMARKS
DRAWN	EB	
CHKD 1		
CHKD 2		
APPD		
DATE	23/08/22	NG Investment No. 21847

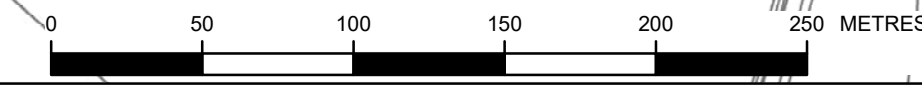
PROJECT: **Bramford to Twinstead**

TITLE: **Document 6  
Changes to Order Limit Plan**

CIRCUIT / SITE: <b>Bramford – Pelham &amp; Bramford – Braintree – Bulls Lodge</b>	GIS
--	-----

ORIGINATOR DRAWING NO. <b>A1/OLC/21847/015</b>	A1
---	----

NG DRAWING No. BT-BB-020631-560-0015-15	SHEET NO. <b>15</b>	NO. OF SHEETS <b>30</b>	ISSUE: <b>A</b>
--	------------------------	----------------------------	--------------------





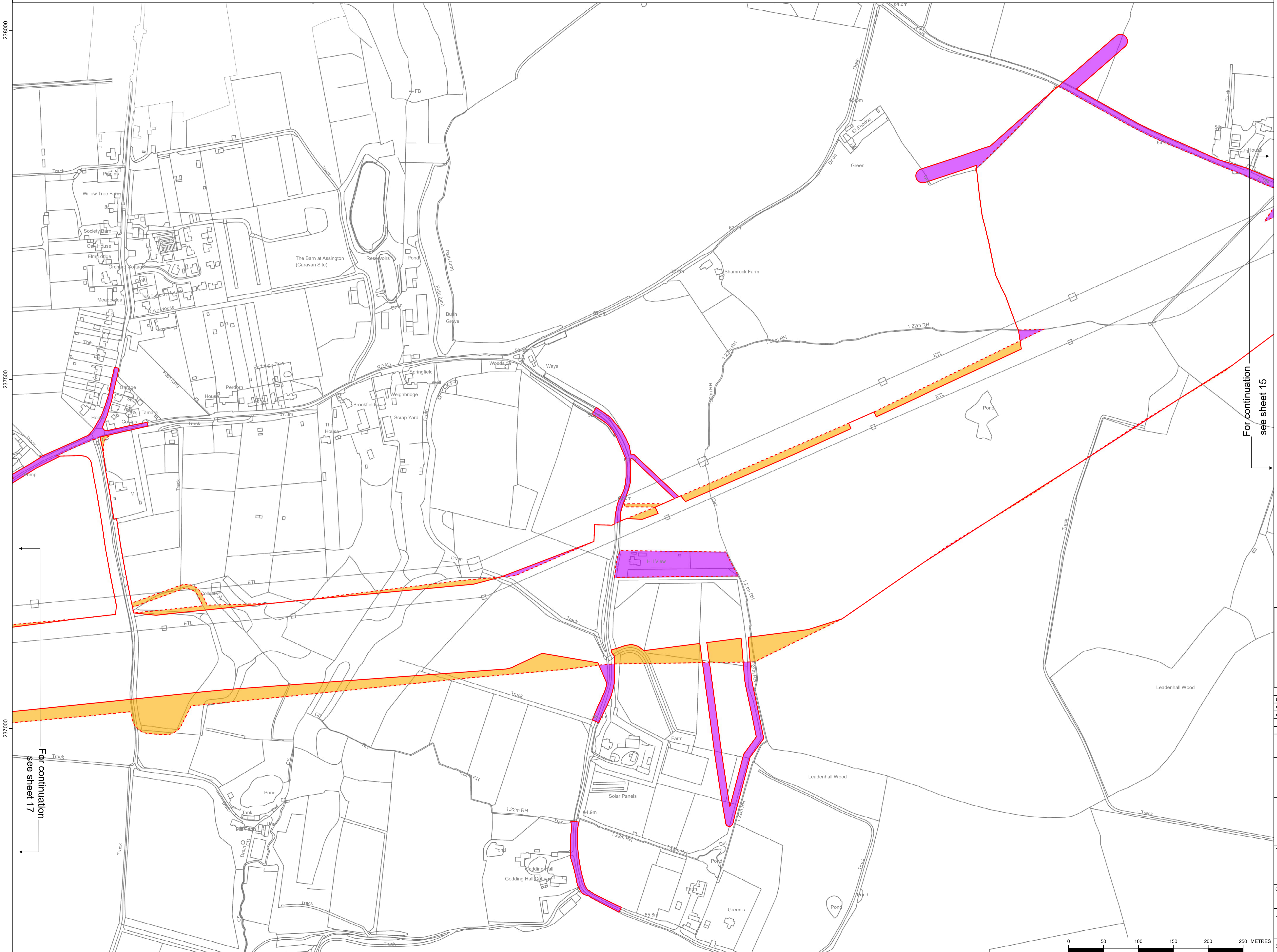
For consultation purposes only



Reproduced from Ordnance Survey maps by permission of the Ordnance Survey on behalf of Her Majesty's Stationery Office. © Crown copyright Ordnance Survey, Licence no. 0100052046.

Legend

- Draft order limits - updated following statutory consultation (September 2022)
- Draft order limits - previously presented at statutory consultation (January 2022)
- Land removed from the draft order limits
- Land added to the draft order limits



For continuation see sheet 15

For continuation see sheet 17

For Consultation Purposes Only. These Plans show the Draft Order Limits and Draft Alignment and potential pylon locations. Due to the need for future flexibility, National Grid will be applying for Limits of Deviation within its Development Consent Order, within which any final alignment (including pylon locations) would lie. Therefore the Draft Alignment and pylon locations should be treated as indicative only.

ISSUE	A	REMARKS:
DRAWN	EB	
CHKD 1		
CHKD 2		
APPD		
DATE	23/08/22	NG Investment No. 21847

PROJECT: **Bramford to Twinstead**

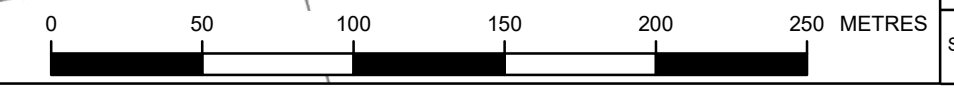
**nationalgrid**

TITLE: **Document 6  
Changes to Order Limit Plan**

CIRCUIT / SITE:	<b>Bramford – Pelham &amp; Bramford – Braintree – Bulls Lodge</b>	GIS
-----------------	---	-----

ORIGINATOR DRAWING NO.	<b>A1/OLC/21847/016</b>	A1
------------------------	-------------------------	----

NG DRAWING No.	SHEET NO.	NO. OF SHEETS	ISSUE:
BT-BB-020631-560-0015-16	<b>16</b>	<b>30</b>	<b>A</b>





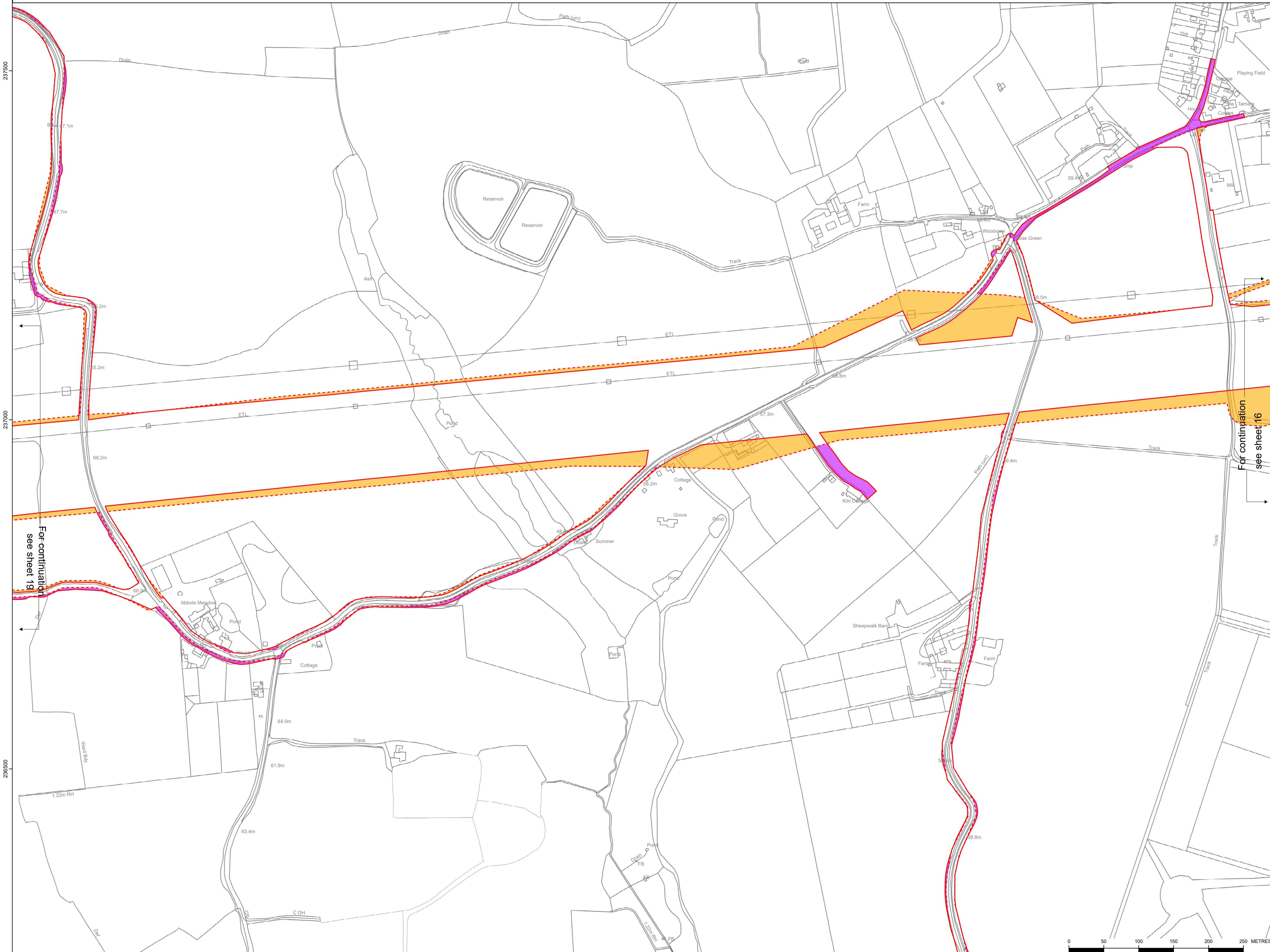
For consultation purposes only



Reproduced from Ordnance Survey maps by permission of the Ordnance Survey on behalf of the Controller of Her Majesty's Stationery Office.  
 © Crown copyright Ordnance Survey, Licence No. 0100052046.

Legend

- Draft order limits - updated following statutory consultation (September 2022)
- Draft order limits - previously presented at statutory consultation (January 2022)
- Land removed from the draft order limits
- Land added to the draft order limits



For continuation see sheet 16

For continuation see sheet 19

For Consultation Purposes Only. These Plans show the Draft Order Limits and Draft Alignment and potential pylon locations. Due to the need for future flexibility, National Grid will be applying for Limits of Deviation within its Development Consent Order, within which any final alignment (including pylon locations) would lie. Therefore the Draft Alignment and pylon locations should be treated as indicative only.

ISSUE	A	REMARKS:
DRAWN	EB	
CHKD 1		
CHKD 2		
APPD		
DATE	23/08/22	NG Investment No. 21847

PROJECT: **Bramford to Twinstead**


TITLE: **Document 6  
 Changes to Order Limit Plan**

CIRCUIT / SITE: **Bramford – Pelham & Bramford – Braintree – Bulls Lodge** GIS

ORIGINATOR DRAWING NO. **A1/OLC/21847/017** A1

NG DRAWING No. BT-BB-020631-560-0015-17	SHEET NO. <b>17</b>	NO. OF SHEETS <b>30</b>	ISSUE: <b>A</b>
--	------------------------	----------------------------	--------------------

SCALE: 1:2500





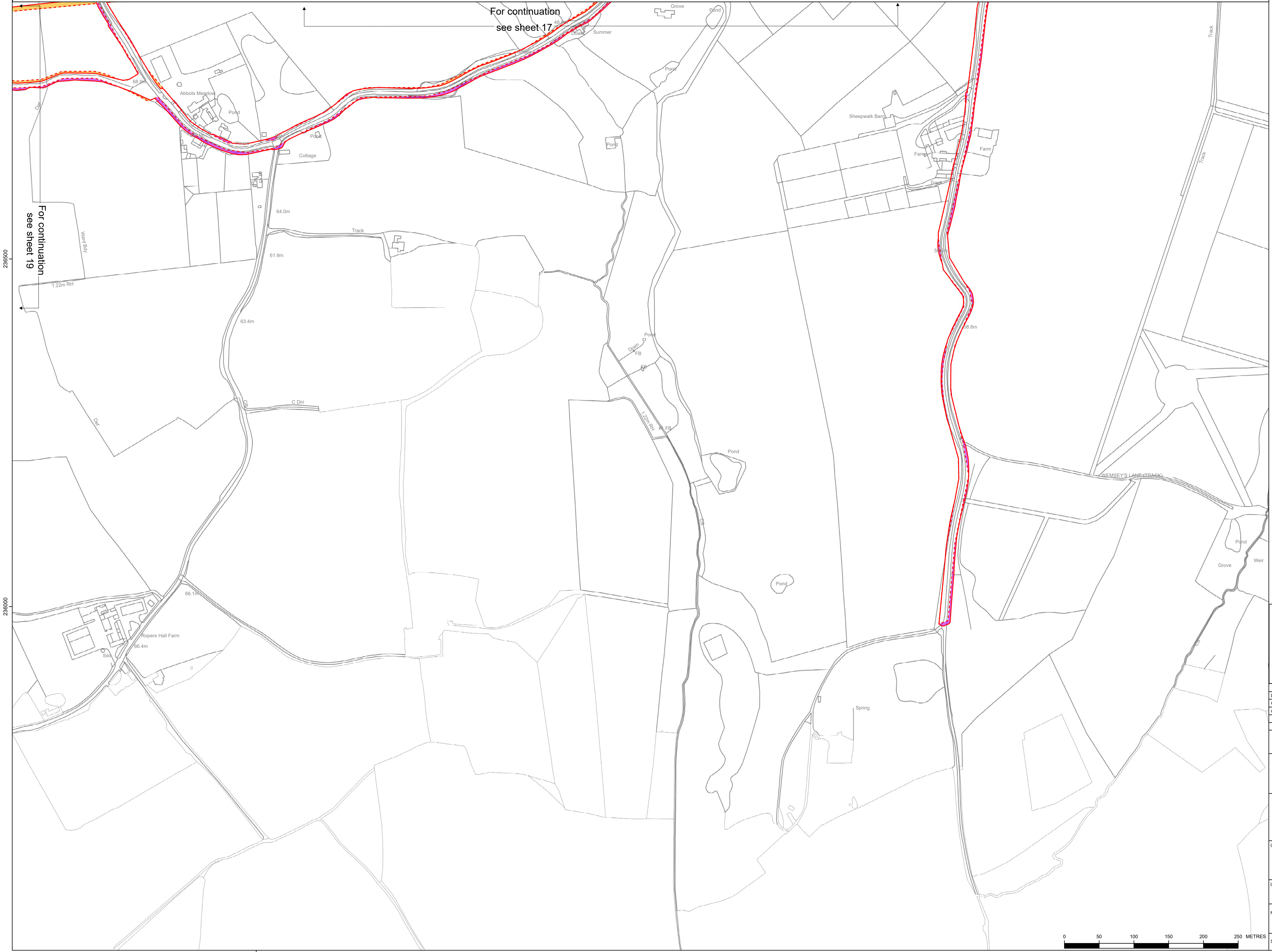
For consultation purposes only

NATIONAL GRID (BRAMFORD TO TWINSTEAD REINFORCEMENT) ORDER  
CHANGES TO ORDER LIMIT PLAN  
REGULATION 5(2)(j)  
SHEET 18 OF 30



A1/OLC/21847/018

Reproduced from Ordnance Survey maps by permission of the Ordnance Survey on behalf of the Controller of Her Majesty's Stationery Office.  
© Crown copyright Ordnance Survey, Licence no. 0100052046.



For continuation  
see sheet 17

For continuation  
see sheet 19

**Legend**

	Draft order limits - updated following statutory consultation (September 2022)
	Draft order limits - previously presented at statutory consultation (January 2022)
	Land removed from the draft order limits
	Land added to the draft order limits

For Consultation Purposes Only. These Plans show the Draft Order Limits and Draft Alignment and potential pylon locations. Due to the need for future flexibility, National Grid will be applying for Limits of Deviation within its Development Consent Order, within which any final alignment (including pylon locations) would lie. Therefore the Draft Alignment and pylon locations should be treated as indicative only.

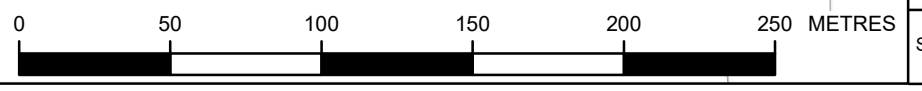
ISSUE	A	REMARKS
DRAWN	EB	
CHKD 1		
CHKD 2		
APPD		
DATE	23/08/22	NG Investment No. 21847

**PROJECT:**  
Bramford to Twinstead

**TITLE:**  
Document 6  
Changes to Order Limit Plan

<b>CIRCUIT / SITE:</b> Bramford – Pelham & Bramford – Braintree – Bulls Lodge	<b>GIS</b>		
<b>ORIGINATOR DRAWING NO.</b> A1/OLC/21847/018	<b>A1</b>		
<b>NG DRAWING No.</b> BT-BB-020631-560-0015-18	<b>SHEET NO.</b> 18	<b>NO. OF SHEETS</b> 30	<b>ISSUE:</b> A

**SCALE:** 1:2500



236500  
236000

592000

Copyright - Not to be reproduced without the written permission of the national grid electricity transmission plc



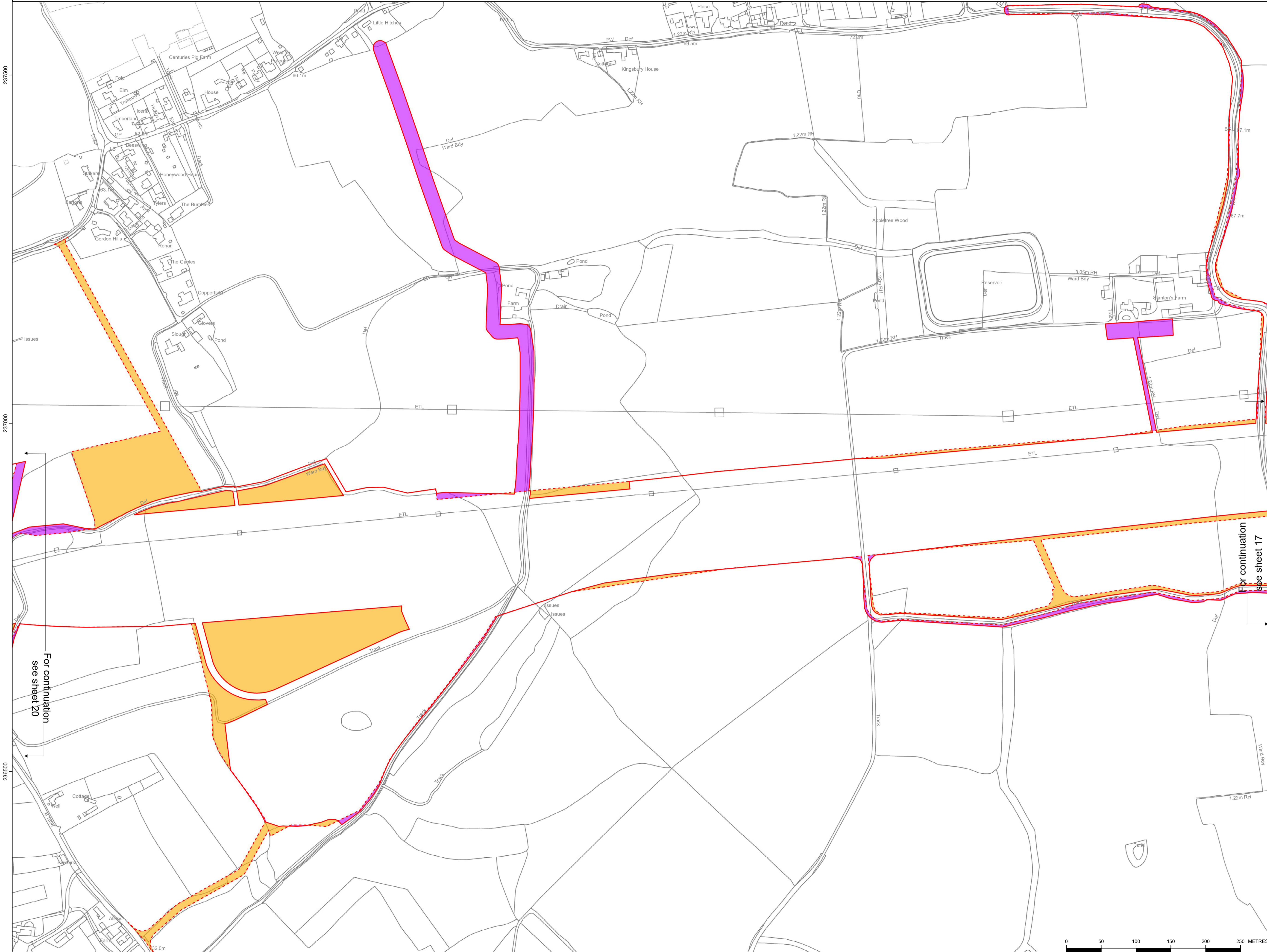
For consultation purposes only



Reproduced from Ordnance Survey maps by permission of the Ordnance Survey on behalf of Her Majesty's Stationery Office.  
 © Crown copyright Ordnance Survey, Licence no. 0100052046.

Legend

- Draft order limits - updated following statutory consultation (September 2022)
- Draft order limits - previously presented at statutory consultation (January 2022)
- Land removed from the draft order limits
- Land added to the draft order limits



237500  
237000  
236500  
590000

For continuation see sheet 17

For continuation see sheet 20

For Consultation Purposes Only. These Plans show the Draft Order Limits and Draft Alignment and potential pylon locations. Due to the need for future flexibility, National Grid will be applying for Limits of Deviation within its Development Consent Order, within which any final alignment (including pylon locations) would lie. Therefore the Draft Alignment and pylon locations should be treated as indicative only.

ISSUE	A	REMARKS:
DRAWN	EB	
CHKD 1		
CHKD 2		
APPD		
DATE	23/08/22	NG Investment No. 21847

PROJECT: Bramford to Twinstead

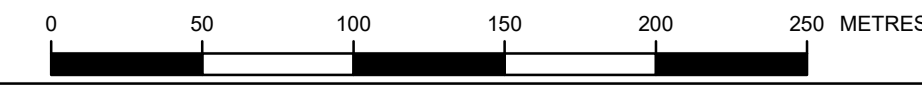


TITLE: Document 6  
 Changes to Order Limit Plan

CIRCUIT / SITE: Bramford – Pelham & Bramford – Braintree – Bulls Lodge GIS

ORIGINATOR DRAWING NO. A1/OLC/21847/019 A1

NG DRAWING No. BT-BB-020631-560-0015-19	SHEET NO. 19	NO. OF SHEETS 30	ISSUE: A
--	-----------------	---------------------	-------------

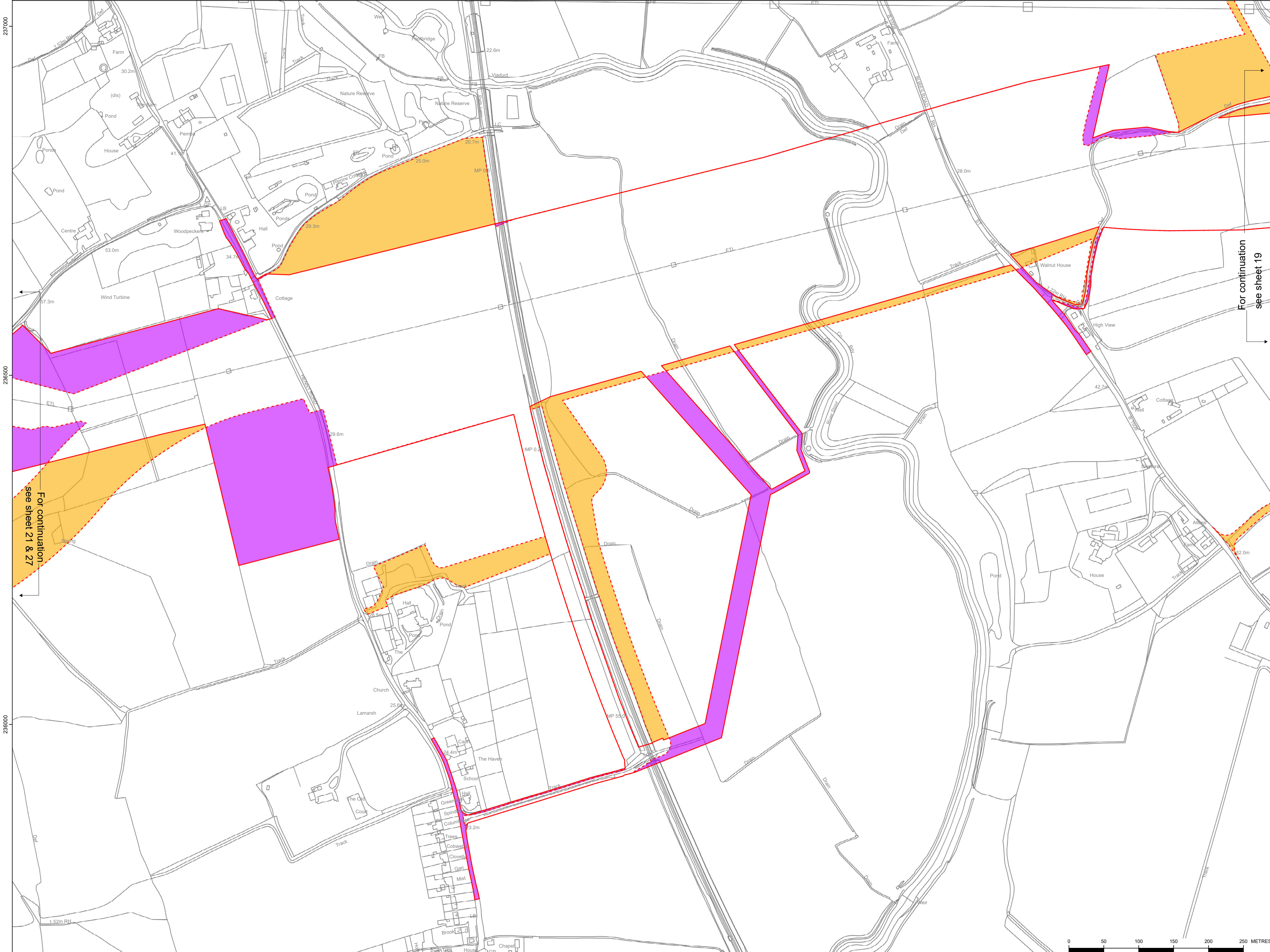




For consultation purposes only



Reproduced from Ordnance Survey maps by permission of the Ordnance Survey on behalf of the Controller of Her Majesty's Stationery Office. © Crown copyright Ordnance Survey, Licence No. 0100052046.



Legend

- Draft order limits - updated following statutory consultation (September 2022)
- Draft order limits - previously presented at statutory consultation (January 2022)
- Land removed from the draft order limits
- Land added to the draft order limits

For continuation see sheet 19

For continuation see sheet 21 & 27

For Consultation Purposes Only. These Plans show the Draft Order Limits and Draft Alignment and potential pylon locations. Due to the need for future flexibility, National Grid will be applying for Limits of Deviation within its Development Consent Order, within which any final alignment (including pylon locations) would lie. Therefore the Draft Alignment and pylon locations should be treated as indicative only.

ISSUE	A	REMARKS:
DRAWN	EB	
CHKD 1		
CHKD 2		
APPD		
DATE	23/08/22	NG Investment No. 21847

PROJECT: **Bramford to Twinstead**

**nationalgrid**

TITLE: **Document 6  
Changes to Order Limit Plan**

CIRCUIT / SITE: **Bramford – Pelham & Bramford – Braintree – Bulls Lodge** GIS

ORIGINATOR DRAWING NO. **A1/OLC/21847/020** A1

NG DRAWING No. **BT-BB-020631-560-0015-20** SHEET NO. **20** NO. OF SHEETS **30** ISSUE: **A**

SCALE: **1:2500**



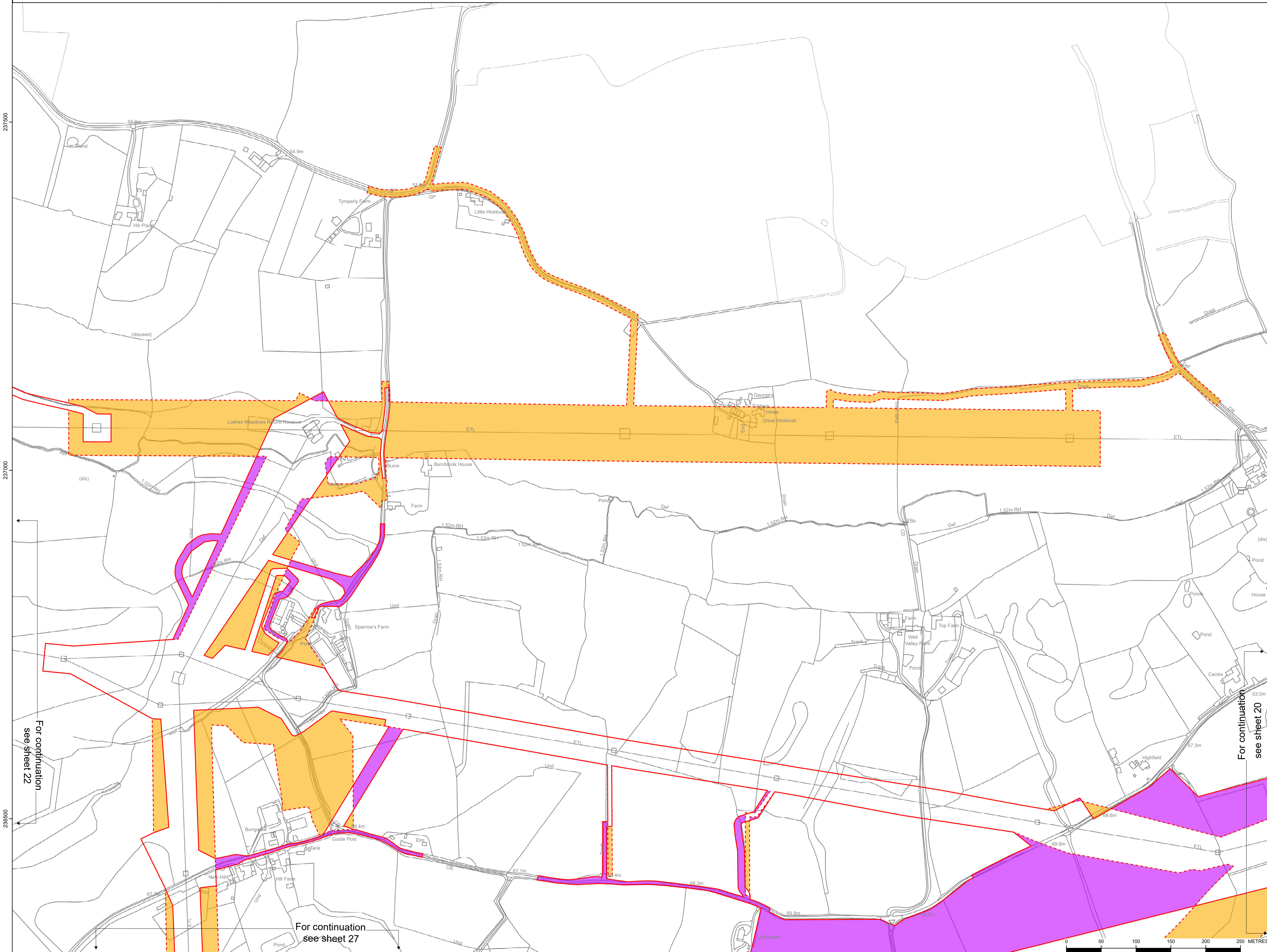
For consultation purposes only



Reproduced from Ordnance Survey maps by permission of the Ordnance Survey on behalf of the Controller of Her Majesty's Stationery Office.  
 © Crown copyright Ordnance Survey, Licence no. 0100052046.

Legend

- Draft order limits - updated following statutory consultation (September 2022)
- Draft order limits - previously presented at statutory consultation (January 2022)
- Land removed from the draft order limits
- Land added to the draft order limits



237500

237000

236500

For continuation see sheet 22

For continuation see sheet 20

For continuation see sheet 27

For Consultation Purposes Only. These Plans show the Draft Order Limits and Draft Alignment and potential pylon locations. Due to the need for future flexibility, National Grid will be applying for Limits of Deviation within its Development Consent Order, within which any final alignment (including pylon locations) would lie. Therefore the Draft Alignment and pylon locations should be treated as indicative only.

ISSUE	A	REMARKS:
DRAWN	EB	
CHKD 1		
CHKD 2		
APPD		
DATE	23/08/22	NG Investment No. 21847


PROJECT: **Bramford to Twinstead**

TITLE: **Document 6  
Changes to Order Limit Plan**

CIRCUIT / SITE:	Bramford – Pelham & Bramford – Braintree – Bulls Lodge	GIS
-----------------	--	-----

ORIGINATOR DRAWING NO.	A1/OLC/21847/021	A1
------------------------	------------------	----

NG DRAWING No.	SHEET NO.	NO. OF SHEETS	ISSUE:
BT-BB-020631-560-0018-21	21	30	A





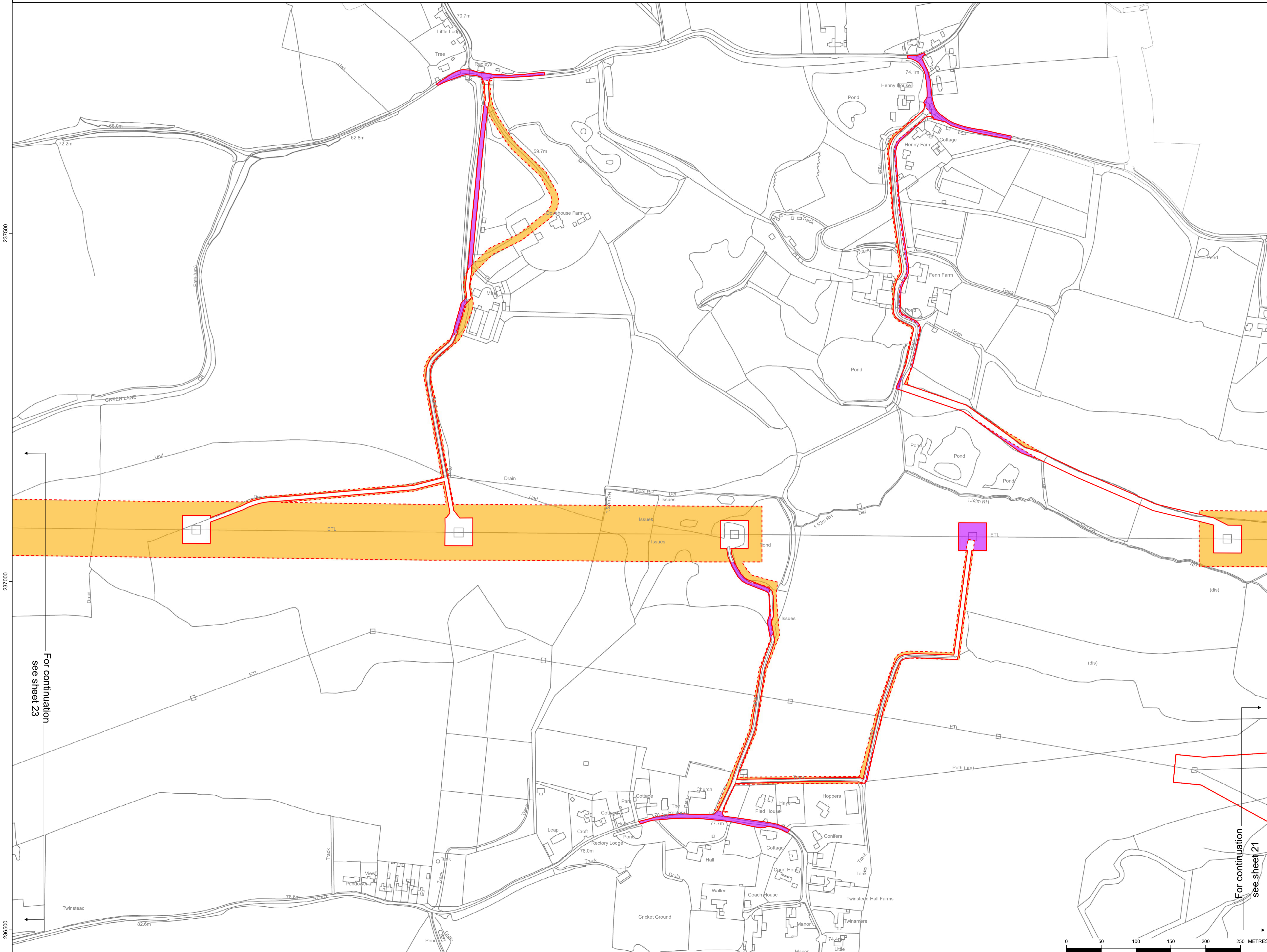
For consultation purposes only



Reproduced from Ordnance Survey maps by permission of the Ordnance Survey on behalf of the Controller of Her Majesty's Stationery Office.  
 © Crown copyright Ordnance Survey, Licence No. 0100052046.

Legend

- Draft order limits - updated following statutory consultation (September 2022)
- Draft order limits - previously presented at statutory consultation (January 2022)
- Land removed from the draft order limits
- Land added to the draft order limits



237500

237000

236500

For continuation see sheet 23

For continuation see sheet 21

For Consultation Purposes Only. These Plans show the Draft Order Limits and Draft Alignment and potential pylon locations. Due to the need for future flexibility, National Grid will be applying for Limits of Deviation within its Development Consent Order, within which any final alignment (including pylon locations) would lie. Therefore the Draft Alignment and pylon locations should be treated as indicative only.

ISSUE	A	REMARKS
DRAWN	EB	
CHKD 1		
CHKD 2		
APPD		

DATE 23/08/22 NG Investment No. 21847

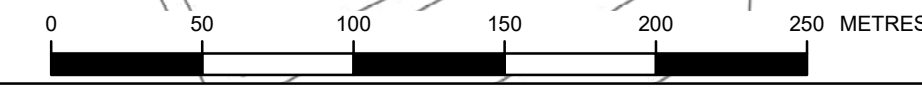
PROJECT: Bramford to Twinstead



TITLE: Document 6  
 Changes to Order Limit Plan

CIRCUIT / SITE: Bramford – Pelham & Bramford – Braintree – Bulls Lodge	GIS
ORIGINATOR DRAWING NO. A1/OLC/21847/022	A1

NG DRAWING No. BT-BB-020631-560-0018-22	SHEET NO. 22	NO. OF SHEETS 30	ISSUE: A
SCALE: 1:2500			





For consultation purposes only

NATIONAL GRID (BRAMFORD TO TWINSTEAD REINFORCEMENT) ORDER  
CHANGES TO ORDER LIMIT PLAN  
REGULATION 5(2)(j)  
SHEET 23 OF 30

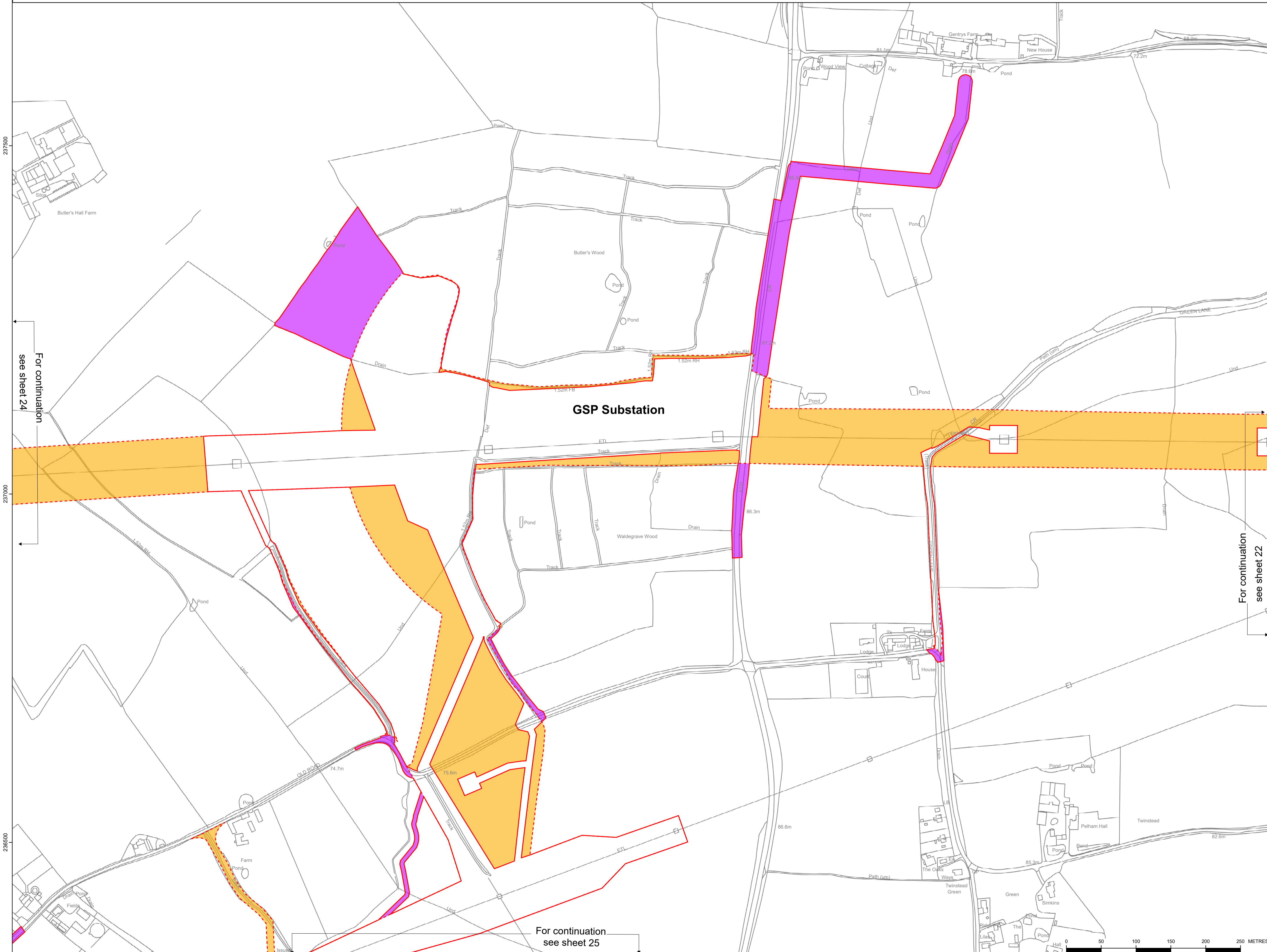


A1/OLC/21847/023

Reproduced from Ordnance Survey maps by permission of the Ordnance Survey on behalf of the Controller of Her Majesty's Stationery Office.  
© Crown copyright Ordnance Survey, Licence no. 0100052046.

Legend

- Draft order limits - updated following statutory consultation (September 2022)
- Draft order limits - previously presented at statutory consultation (January 2022)
- Land removed from the draft order limits
- Land added to the draft order limits



237500

For continuation see sheet 24

237000

For continuation see sheet 22

236500

For continuation see sheet 25

584000

For Consultation Purposes Only. These Plans show the Draft Order Limits and Draft Alignment and potential pylon locations. Due to the need for future flexibility, National Grid will be applying for Limits of Deviation within its Development Consent Order, within which any final alignment (including pylon locations) would lie. Therefore the Draft Alignment and pylon locations should be treated as indicative only.

ISSUE	A	REMARKS:
DRAWN	EB	
CHKD 1		
CHKD 2		
APPD		
DATE	23/08/22	NG Investment No. 21847

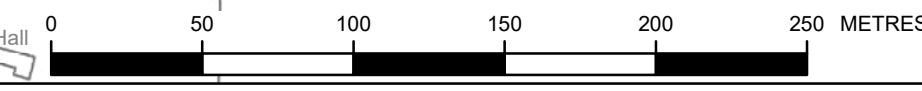
PROJECT:  
**Bramford to Twinstead**

TITLE:  
**Document 6  
Changes to Order Limit Plan**

CIRCUIT / SITE: <b>Bramford – Pelham &amp; Bramford – Braintree – Bulls Lodge</b>	GIS
--	-----

ORIGINATOR DRAWING NO. <b>A1/OLC/21847/023</b>	A1
---	----

NG DRAWING No. <b>BT-88-020631-560-0018-23</b>	SHEET NO. <b>23</b>	NO. OF SHEETS <b>30</b>	ISSUE: <b>A</b>
---	------------------------	----------------------------	--------------------





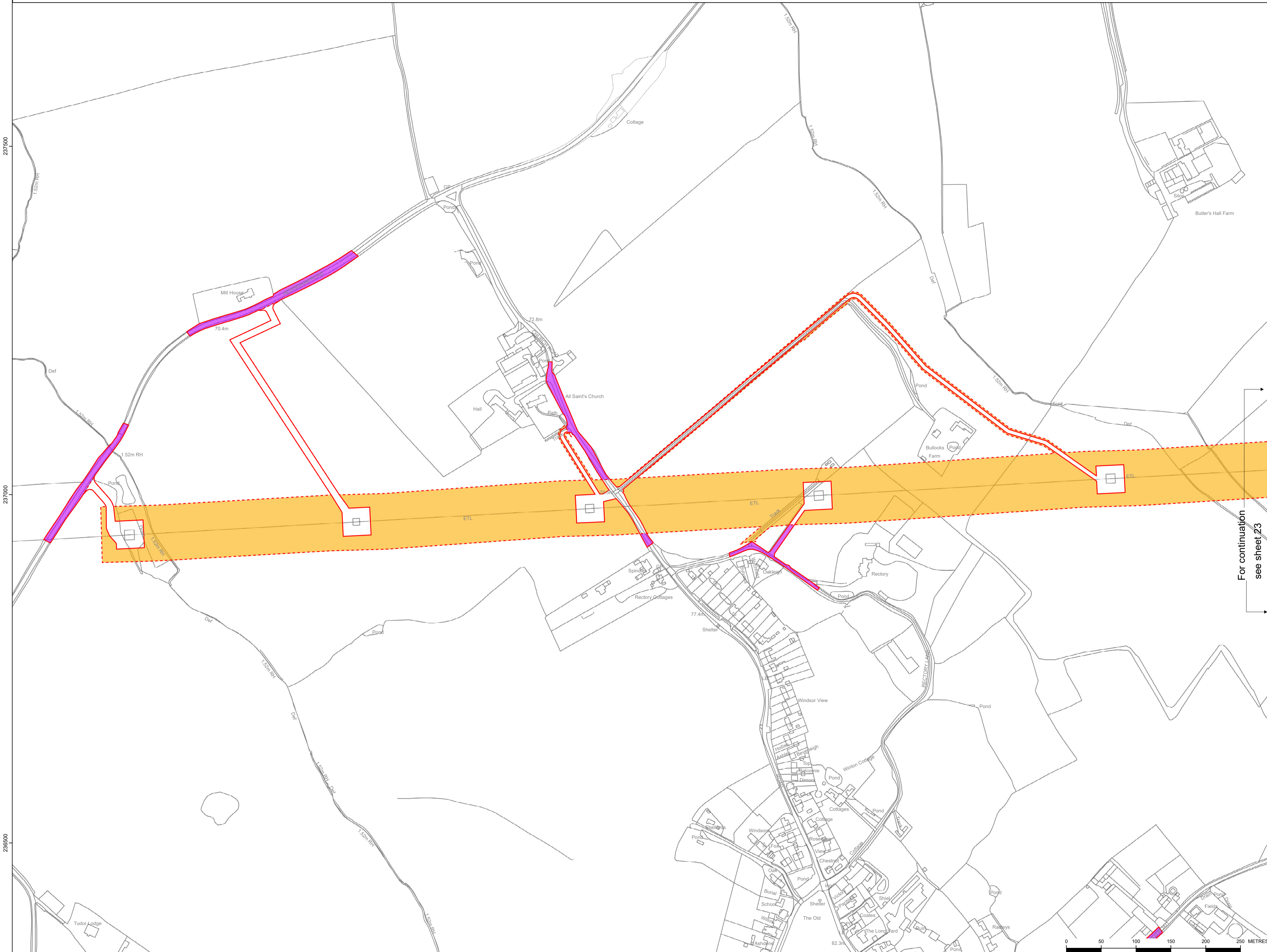
For consultation purposes only



Reproduced from Ordnance Survey maps by permission of the Ordnance Survey on behalf of the Controller of Her Majesty's Stationery Office. © Crown copyright Ordnance Survey, Licence No. 0100052046.

Legend

- Draft order limits - updated following statutory consultation (September 2022)
- Draft order limits - previously presented at statutory consultation (January 2022)
- Land removed from the draft order limits
- Land added to the draft order limits



For continuation see sheet 23

For Consultation Purposes Only. These Plans show the Draft Order Limits and Draft Alignment and potential pylon locations. Due to the need for future flexibility, National Grid will be applying for Limits of Deviation within its Development Consent Order, within which any final alignment (including pylon locations) would lie. Therefore the Draft Alignment and pylon locations should be treated as indicative only.

ISSUE	A	REMARKS:
DRAWN	EB	
CHKD 1		
CHKD 2		
APPD		
DATE	23/08/22	NG Investment No. 21847

PROJECT: Bramford to Twinstead



TITLE: Document 6  
Changes to Order Limit Plan

CIRCUIT / SITE:	Bramford – Pelham & Bramford – Braintree – Bulls Lodge	GIS
-----------------	--	-----

ORIGINATOR DRAWING NO. A1/OLC/21847/024 A1

NG DRAWING No. BT-BB-020631-560-0019-24	SHEET NO. 24	NO. OF SHEETS 30	ISSUE: A
---	--------------	------------------	----------

SCALE: 1:2500



# For consultation purposes only

NATIONAL GRID (BRAMFORD TO TWINSTEAD REINFORCEMENT) ORDER  
CHANGES TO ORDER LIMIT PLAN  
REGULATION 5(2)(j)  
SHEET 25 OF 30

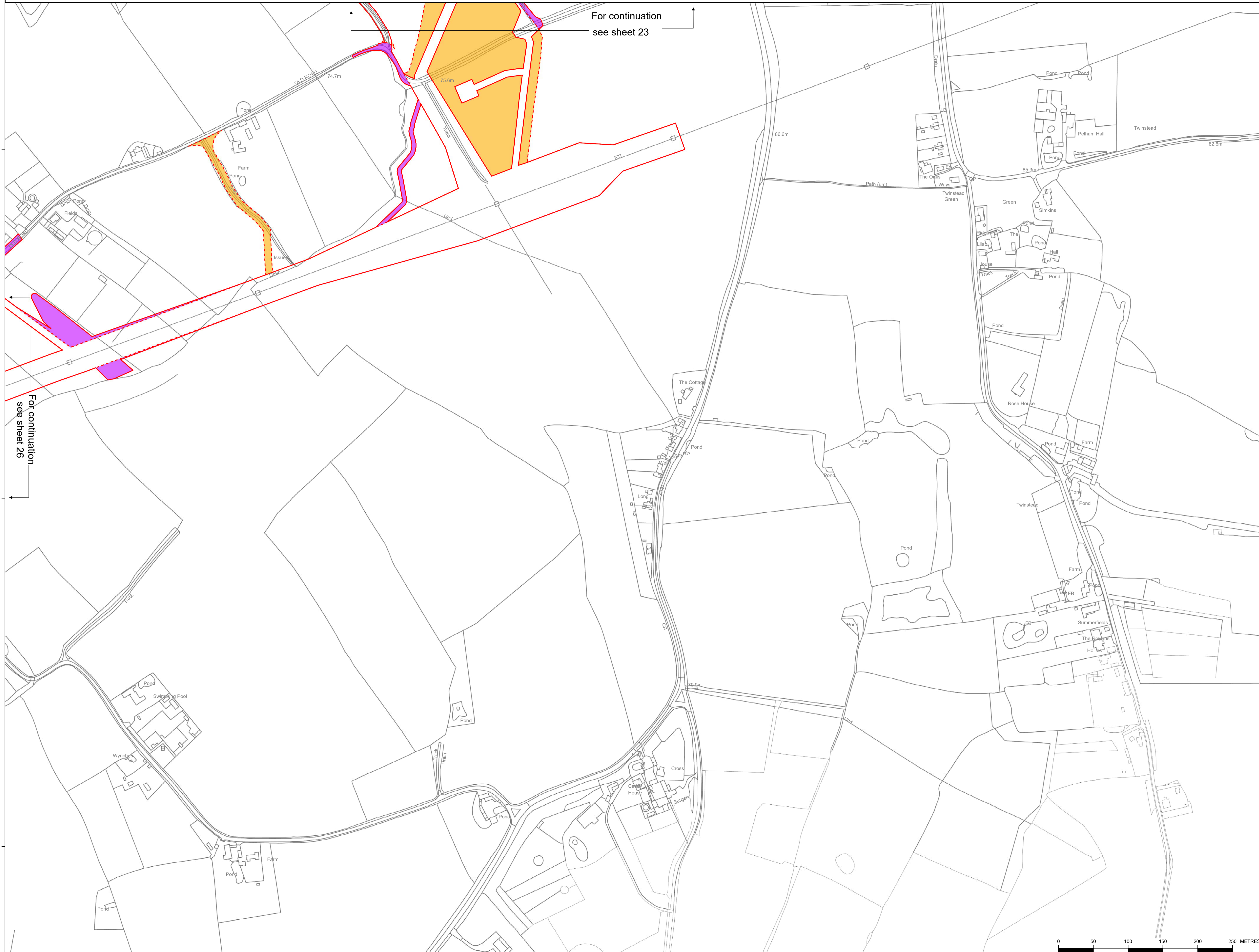


A1/OLC/21847/025

Reproduced from Ordnance Survey maps by permission of the Ordnance Survey on behalf of Her Majesty's Stationery Office. © Crown copyright Ordnance Survey, Licence No. 0100052046.

### Legend

- Draft order limits - updated following statutory consultation (September 2022)
- Draft order limits - previously presented at statutory consultation (January 2022)
- Land removed from the draft order limits
- Land added to the draft order limits



For continuation see sheet 23

For continuation see sheet 26

For Consultation Purposes Only. These Plans show the Draft Order Limits and Draft Alignment and potential pylon locations. Due to the need for future flexibility, National Grid will be applying for Limits of Deviation within its Development Consent Order, within which any final alignment (including pylon locations) would lie. Therefore the Draft Alignment and pylon locations should be treated as indicative only.

ISSUE	A	REMARKS:
DRAWN	EB	
CHKD 1		
CHKD 2		
APPD		
DATE	23/08/22	NG Investment No. 21847

PROJECT: **Bramford to Twinstead**

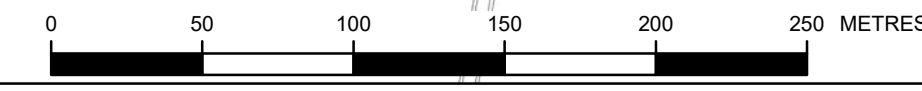


TITLE: **Document 6  
Changes to Order Limit Plan**

CIRCUIT / SITE: **Bramford – Pelham & Bramford – Braintree – Bulls Lodge** GIS

ORIGINATOR DRAWING NO. **A1/OLC/21847/025** A1

NG DRAWING No.	SHEET NO.	NO. OF SHEETS	ISSUE:
<b>BT-88-020631-560-0018-25</b>	<b>25</b>	<b>30</b>	<b>A</b>





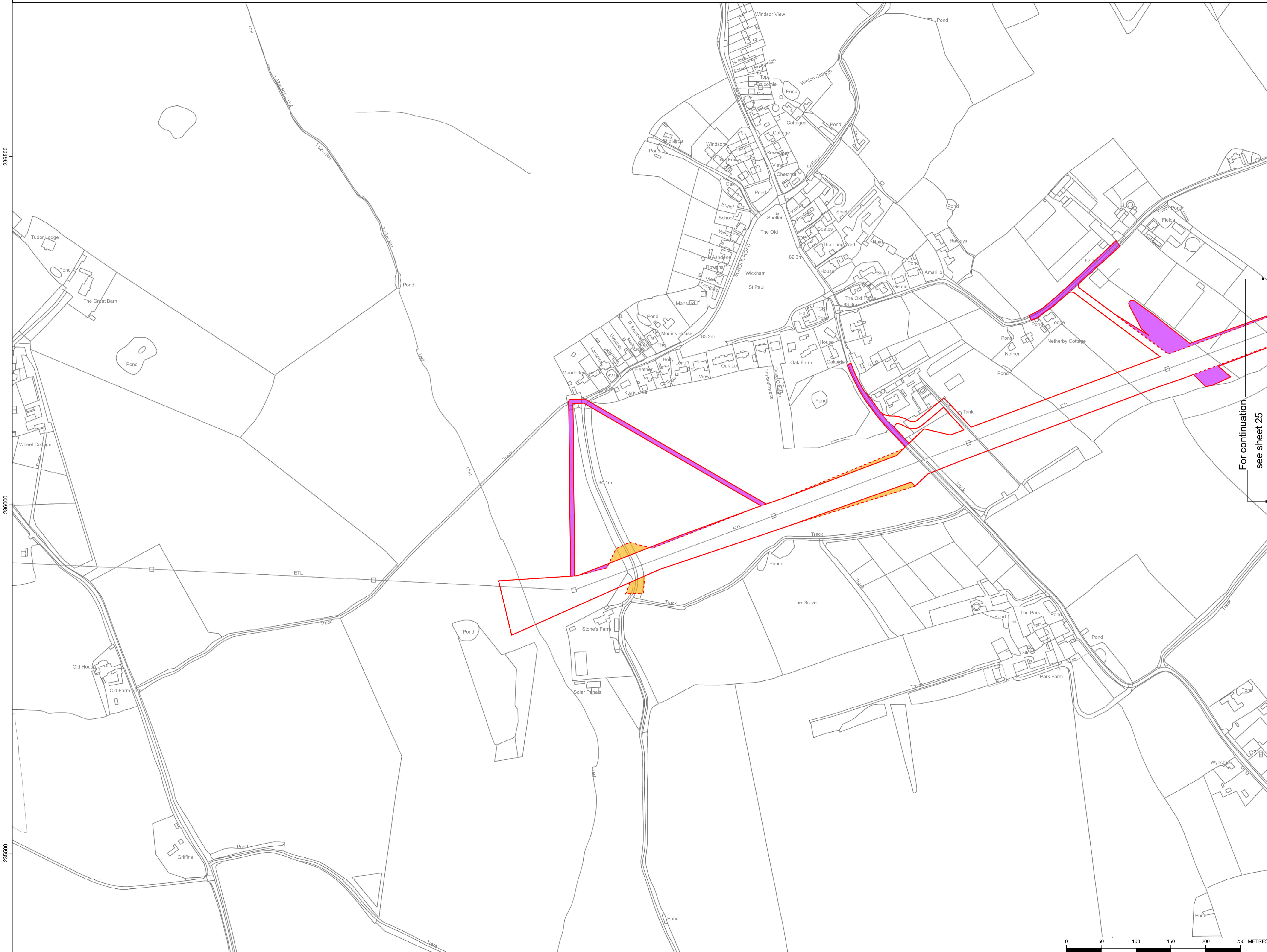
For consultation purposes only



Reproduced from Ordnance Survey maps by permission of the Ordnance Survey on behalf of the Controller of Her Majesty's Stationery Office.  
 © Crown copyright Ordnance Survey, Licence no. 0100052046.

Legend

- Draft order limits - updated following statutory consultation (September 2022)
- Draft order limits - previously presented at statutory consultation (January 2022)
- Land removed from the draft order limits
- Land added to the draft order limits



For continuation see sheet 25

For Consultation Purposes Only. These Plans show the Draft Order Limits and Draft Alignment and potential pylon locations. Due to the need for future flexibility, National Grid will be applying for Limits of Deviation within its Development Consent Order, within which any final alignment (including pylon locations) would lie. Therefore the Draft Alignment and pylon locations should be treated as indicative only.

ISSUE	A	REMARKS:
DRAWN	EB	
CHKD 1		
CHKD 2		
APPD		
DATE	23/08/22	NG Investment No. 21847

PROJECT: **Bramford to Twinstead**

TITLE: **Document 6  
 Changes to Order Limit Plan**

CIRCUIT / SITE: **Bramford – Pelham & Bramford – Braintree – Bulls Lodge** GIS

ORIGINATOR DRAWING NO. **A1/OLC/21847/026** A1

NG DRAWING No. <b>BT-BB-020631-560-0018-26</b>	SHEET NO. <b>26</b>	NO. OF SHEETS <b>30</b>	ISSUE: <b>A</b>
---	------------------------	----------------------------	--------------------

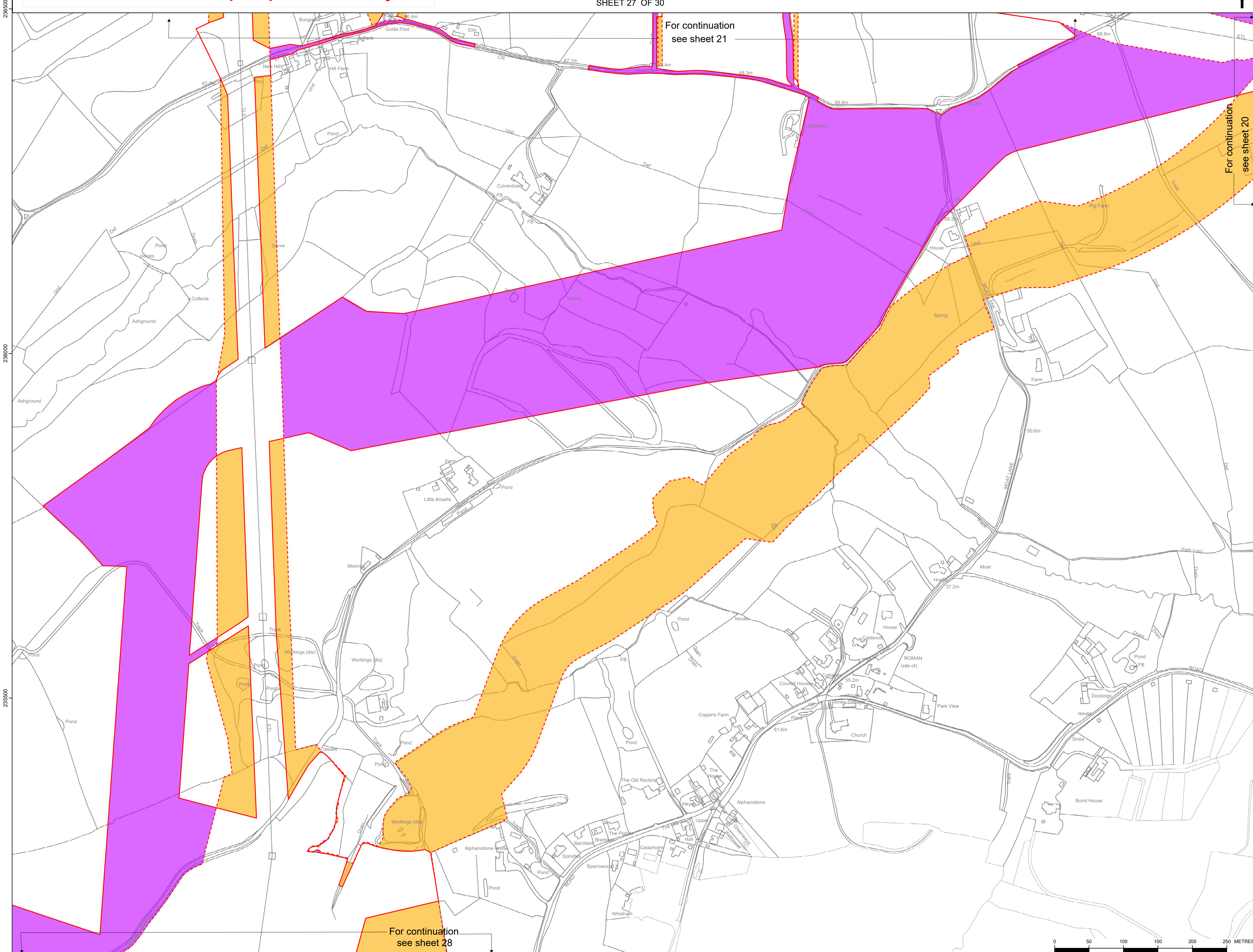
SCALE: 1:2500



For consultation purposes only



Reproduced from Ordnance Survey maps by permission of the Ordnance Survey on behalf of the Controller of Her Majesty's Stationery Office.  
 © Crown Copyright and Ordnance Survey. Licence No. 01000520463.



Legend

- Draft order limits - updated following statutory consultation (September 2022)
- Draft order limits - previously presented at statutory consultation (January 2022)
- Land removed from the draft order limits
- Land added to the draft order limits

For Consultation Purposes Only. These Plans show the Draft Order Limits and Draft Alignment and potential pylon locations. Due to the need for future flexibility, National Grid will be applying for Limits of Deviation within its Development Consent Order, within which any final alignment (including pylon locations) would lie. Therefore the Draft Alignment and pylon locations should be treated as indicative only.

ISSUE	A	REMARKS:
DRAWN	EB	
CHKD 1		
CHKD 2		
APPD		
DATE	23/08/22	NG Investment No. 21847

PROJECT: Bramford to Twinstead

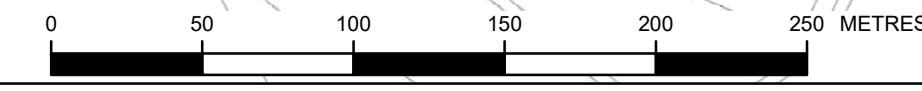


TITLE: Document 6  
 Changes to Order Limit Plan

CIRCUIT / SITE:	Bramford – Pelham & Bramford – Braintree – Bulls Lodge	GIS
-----------------	--	-----

ORIGINATOR DRAWING NO. A1/OLC/21847/027 A1

NG DRAWING No. BT-BB-020631-560-0019-27	SHEET NO. 27	NO. OF SHEETS 30	ISSUE: A
---	--------------	------------------	----------

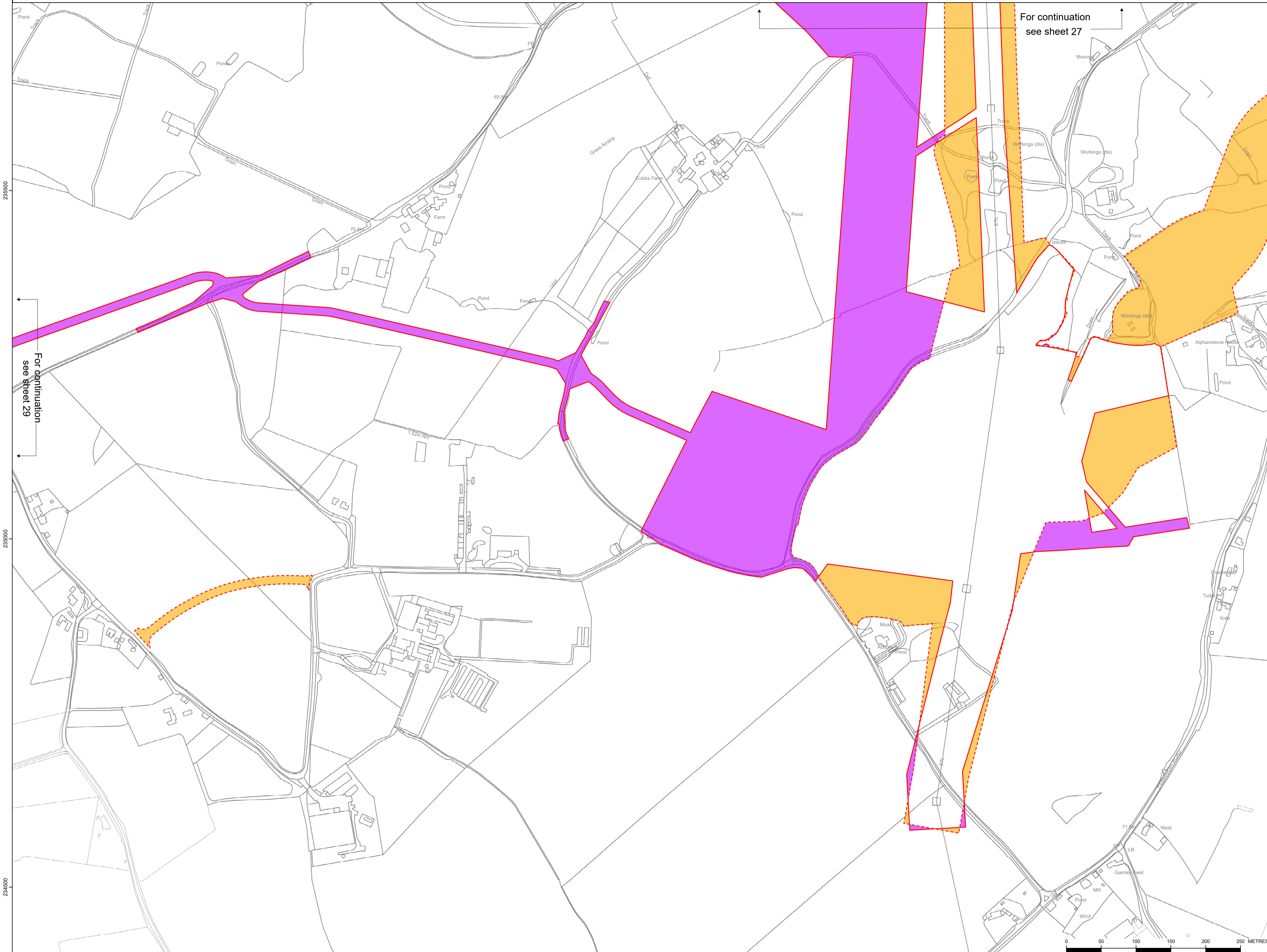




For consultation purposes only



Reproduced from Ordnance Survey maps by permission of the Ordnance Survey on behalf of the Controller of Her Majesty's Stationery Office.  
 © Crown Copyright and Ordnance Survey. Licence No. 01000520463.



For continuation see sheet 27

For continuation see sheet 29

**Legend**

- Draft order limits - updated following statutory consultation (September 2022)
- Draft order limits - previously presented at statutory consultation (January 2022)
- Land removed from the draft order limits
- Land added to the draft order limits

For Consultation Purposes Only. These Plans show the Draft Order Limits and Draft Alignment and potential pylon locations. Due to the need for future flexibility, National Grid will be applying for Limits of Deviation within its Development Consent Order, within which any final alignment (including pylon locations) would lie. Therefore the Draft Alignment and pylon locations should be treated as indicative only.

ISSUE	A	REMARKS:
DRAWN	EB	
CHKD 1		
CHKD 2		
APPD		
DATE	23/08/22	NG Investment No. 21847

PROJECT: **Bramford to Twinstead**



TITLE: **Document 6  
Changes to Order Limit Plan**

CIRCUIT / SITE:	<b>Bramford – Pelham &amp; Bramford – Braintree – Bulls Lodge</b>	GIS
ORIGINATOR DRAWING NO.	<b>A1/OLC/21847/028</b>	<b>A1</b>

NG DRAWING No.	SHEET NO.	NO. OF SHEETS	ISSUE:
<b>BT-BB-020631-560-0018-28</b>	<b>28</b>	<b>30</b>	<b>A</b>
SCALE: 1:2500			



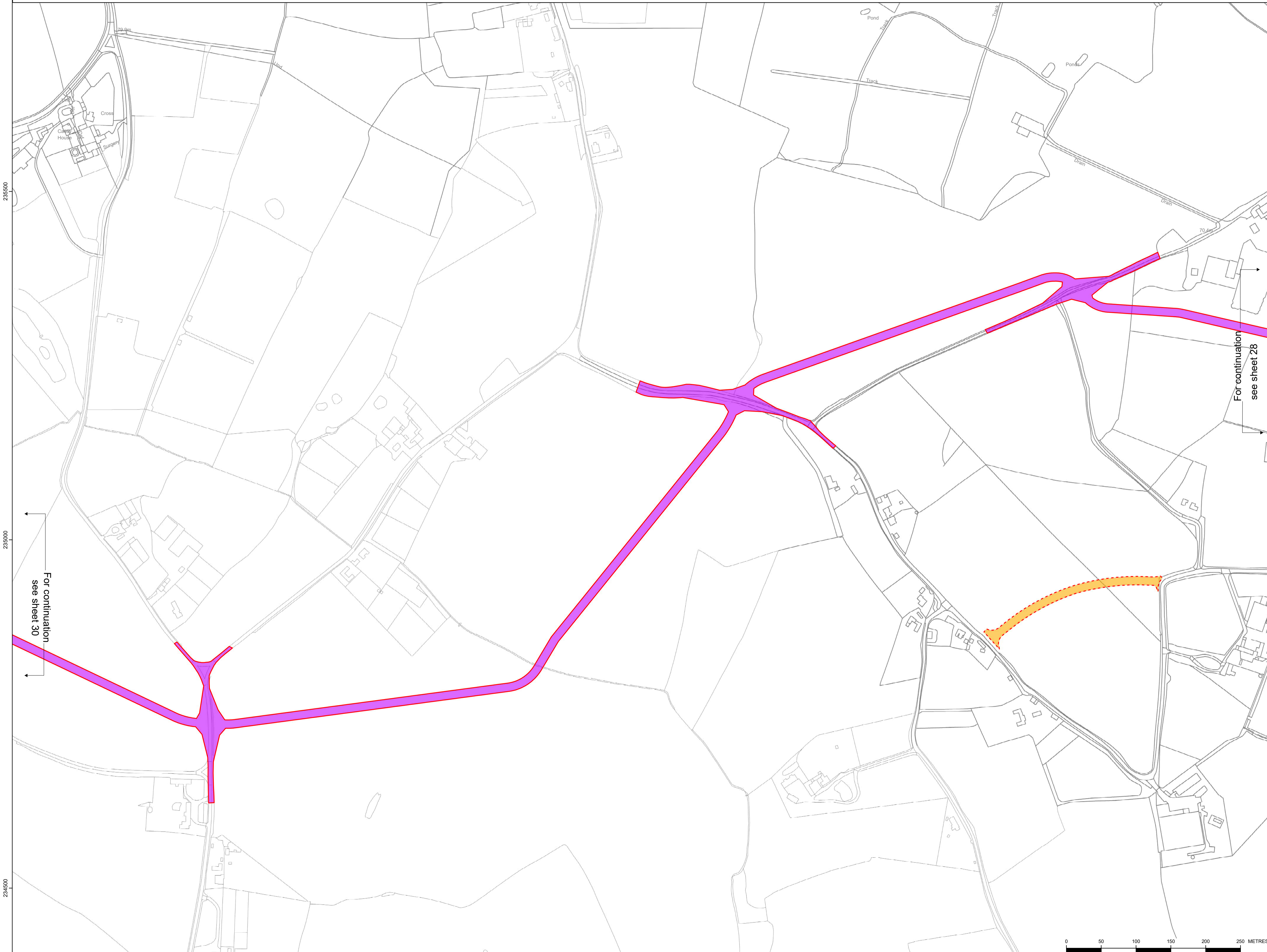
For consultation purposes only



Reproduced from Ordnance Survey maps by permission of the Ordnance Survey on behalf of the Controller of Her Majesty's Stationery Office.  
 © Crown copyright and database right. Ordnance Survey 2022.

Legend

- Draft order limits - updated following statutory consultation (September 2022)
- Draft order limits - previously presented at statutory consultation (January 2022)
- Land removed from the draft order limits
- Land added to the draft order limits



For Consultation Purposes Only. These Plans show the Draft Order Limits and Draft Alignment and potential pylon locations. Due to the need for future flexibility, National Grid will be applying for Limits of Deviation within its Development Consent Order, within which any final alignment (including pylon locations) would lie. Therefore the Draft Alignment and pylon locations should be treated as indicative only.

ISSUE	A	REMARKS:
DRAWN	EB	
CHKD 1		
CHKD 2		
APPD		
DATE	23/08/22	NG Investment No. 21847

PROJECT: Bramford to Twinstead

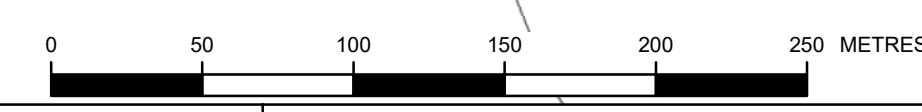


TITLE: Document 6  
 Changes to Order Limit Plan

CIRCUIT / SITE: Bramford – Pelham & Bramford – Braintree – Bulls Lodge GIS

ORIGINATOR DRAWING NO. A1/OLC/21847/029 A1

NG DRAWING No.	SHEET NO.	NO. OF SHEETS	ISSUE:
BT-BB-020631-560-0018-29	29	30	A





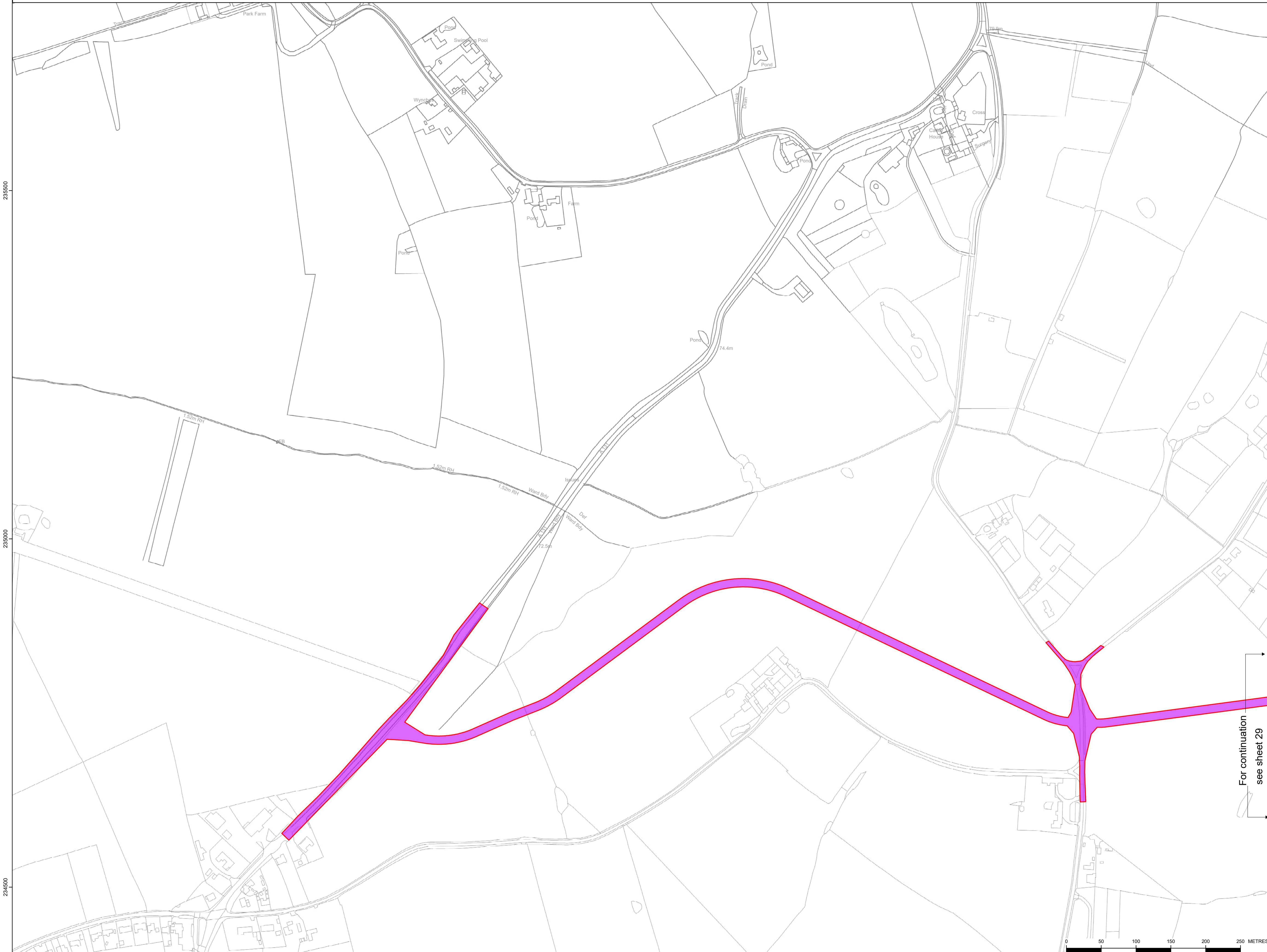
For consultation purposes only



Reproduced from Ordnance Survey maps by permission of the Ordnance Survey on behalf of the Controller of Her Majesty's Stationery Office.  
 © Crown copyright and Ordnance Survey. Licence no. 0100052046.

**Legend**

- Draft order limits - updated following statutory consultation (September 2022)
- Draft order limits - previously presented at statutory consultation (January 2022)
- Land removed from the draft order limits
- Land added to the draft order limits



For Consultation Purposes Only. These Plans show the Draft Order Limits and Draft Alignment and potential pylon locations. Due to the need for future flexibility, National Grid will be applying for Limits of Deviation within its Development Consent Order, within which any final alignment (including pylon locations) would lie. Therefore the Draft Alignment and pylon locations should be treated as indicative only.

ISSUE	A	REMARKS:
DRAWN	EB	
CHKD 1		
CHKD 2		
APPD		
DATE	23/08/22	NG Investment No. 21847

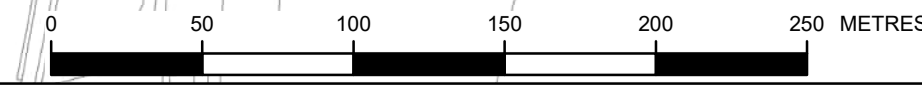
PROJECT:  
**Bramford to Twinstead**

TITLE:  
**Document 6  
 Changes to Order Limit Plan**

CIRCUIT / SITE:  
**Bramford – Pelham  
 & Bramford – Braintree  
 – Bulls Lodge** GIS

ORIGINATOR DRAWING NO.  
**A1/OLC/21847/030** A1

NG DRAWING No.  
**BT-BB-020631-560-0019-30** SHEET NO. **30** NO. OF SHEETS **30** ISSUE: **A**  
 SCALE: 1:2500



For continuation see sheet 29

235500

235000

234500



National Grid plc  
National Grid House,  
Warwick Technology Park,  
Gallows Hill, Warwick.  
CV34 6DA United Kingdom

Registered in England and Wales No.  
4031152  
[nationalgrid.com](http://nationalgrid.com)