

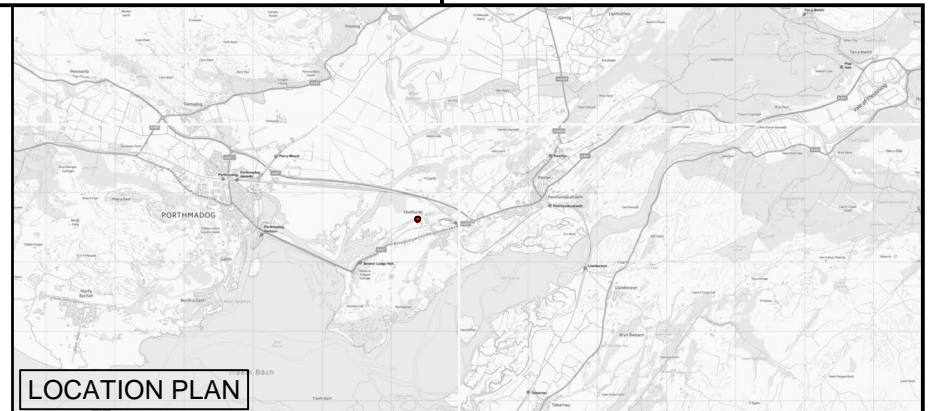
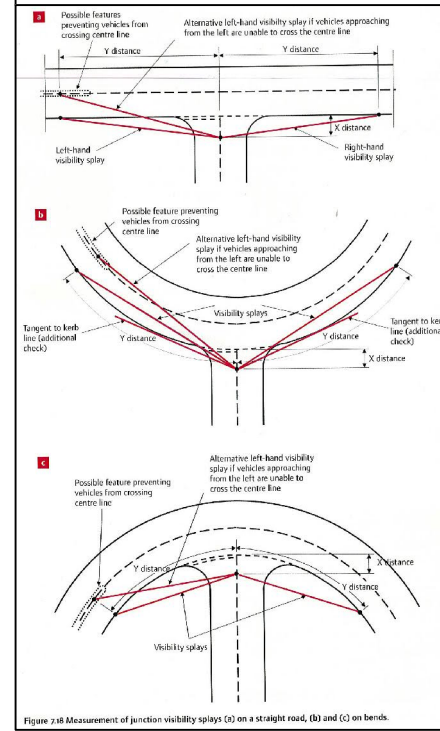
LEFT VISIBILITY



RIGHT VISIBILITY



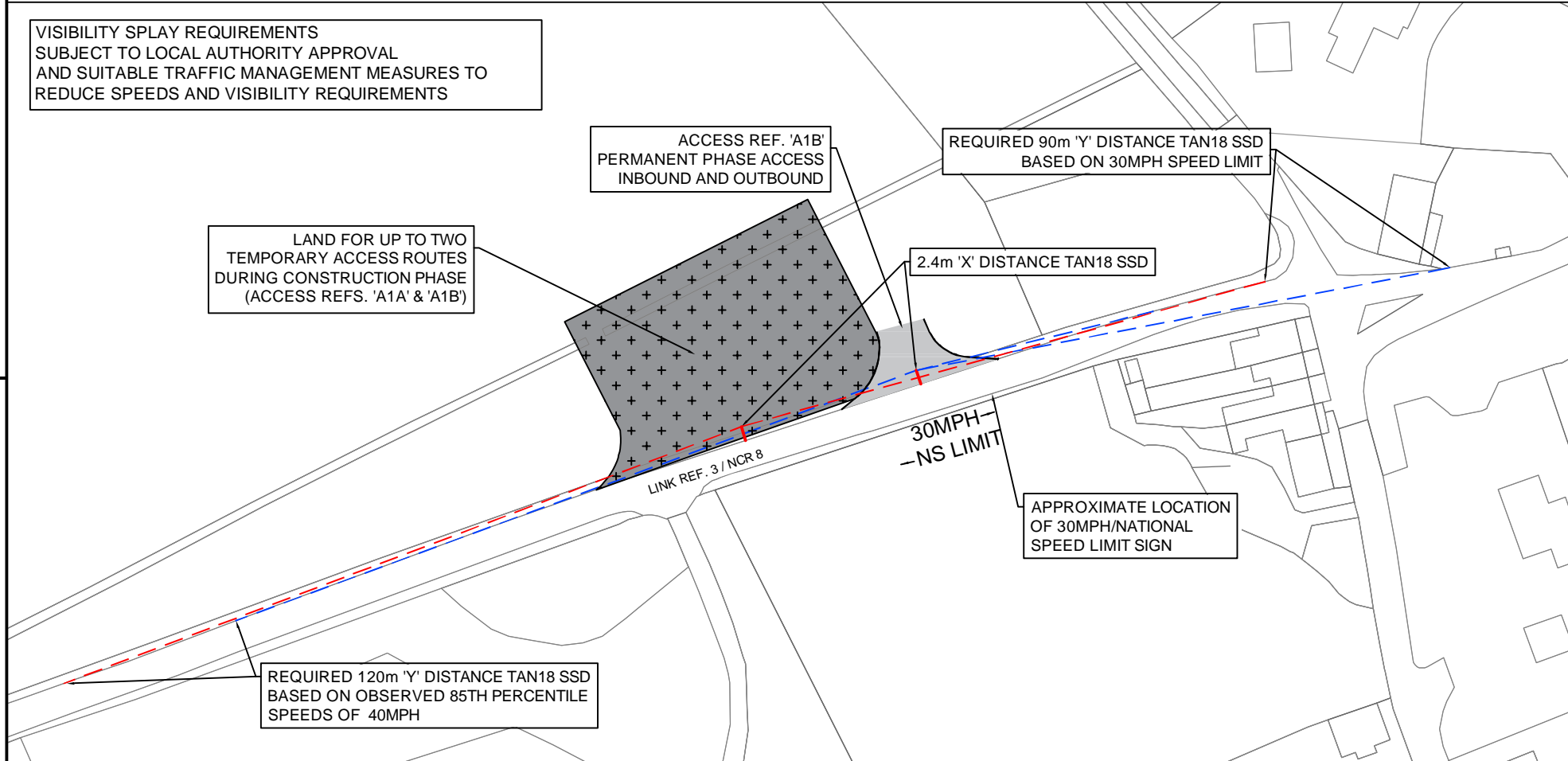
MEASUREMENT OF VISIBILITY SPLAYS (MANUAL FOR STREETS)



LEGEND:

- PERMANENT VISIBILITY SPLAY
- CONSTRUCTION PHASE VISIBILITY SPLAY (INDICATIVE)
- CONSTRUCTION ACCESS
- PERMANENT ACCESS

VISIBILITY SPLAY REQUIREMENTS SUBJECT TO LOCAL AUTHORITY APPROVAL AND SUITABLE TRAFFIC MANAGEMENT MEASURES TO REDUCE SPEEDS AND VISIBILITY REQUIREMENTS



Rev	Description	Cre'd	Chk'd	App'd	Date
C	Planning	OL	LP	PG	03/12/19
B	Environmental Appraisal	OL	LP	PG	11/11/19
A	First Issue	OL	LP	PG	28/08/19



Master Scheme No: - Sub-Scheme No: - Site: -
 Scheme Name: Visual Impact Provision (VIP) Snowdonia Project

Document Title: Figure 12.7: Garth Visibility Splays

Created by: OL	Date: 03/12/19	Checked by: LP	Date: 03/12/19	Approved by: PG	Date: 03/12/19
Development Eng: -	Document Type: Figure	Scale: 1:1000	Format: A3	Sheet(s): 1 OF 1	Rev: C

National Grid Document Number: -
 FEED Document Number: -