

Legend

- Site Boundary
- Study Area - 500m

Predictive Agricultural Land Classification

- Grade 1
- Grade 2
- Grade 3a
- Grade 3b
- Grade 4
- Grade 5
- Non Agricultural
- Urban

Service Layer Credits: © OpenStreetMap (and) contributors, CC-BY-SA

Rev	Description	Cre'd	Chk'd	App'd	Date
03	Site Boundary Update	JM	BL	KT	10/02/2020
02	Site Boundary Update	AH	BL	KT	27/03/2018
02	For information	AH	BL	KT	27/03/2018
01	For information	AH	BL	KT	10/11/2017

nationalgrid

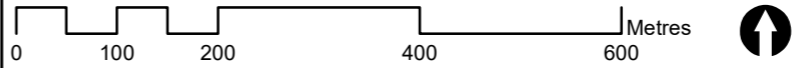
Master Scheme No:	Sub-Scheme No:	Site:
-	-	-

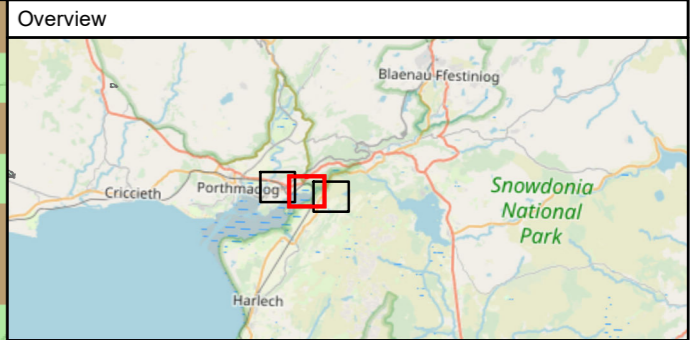
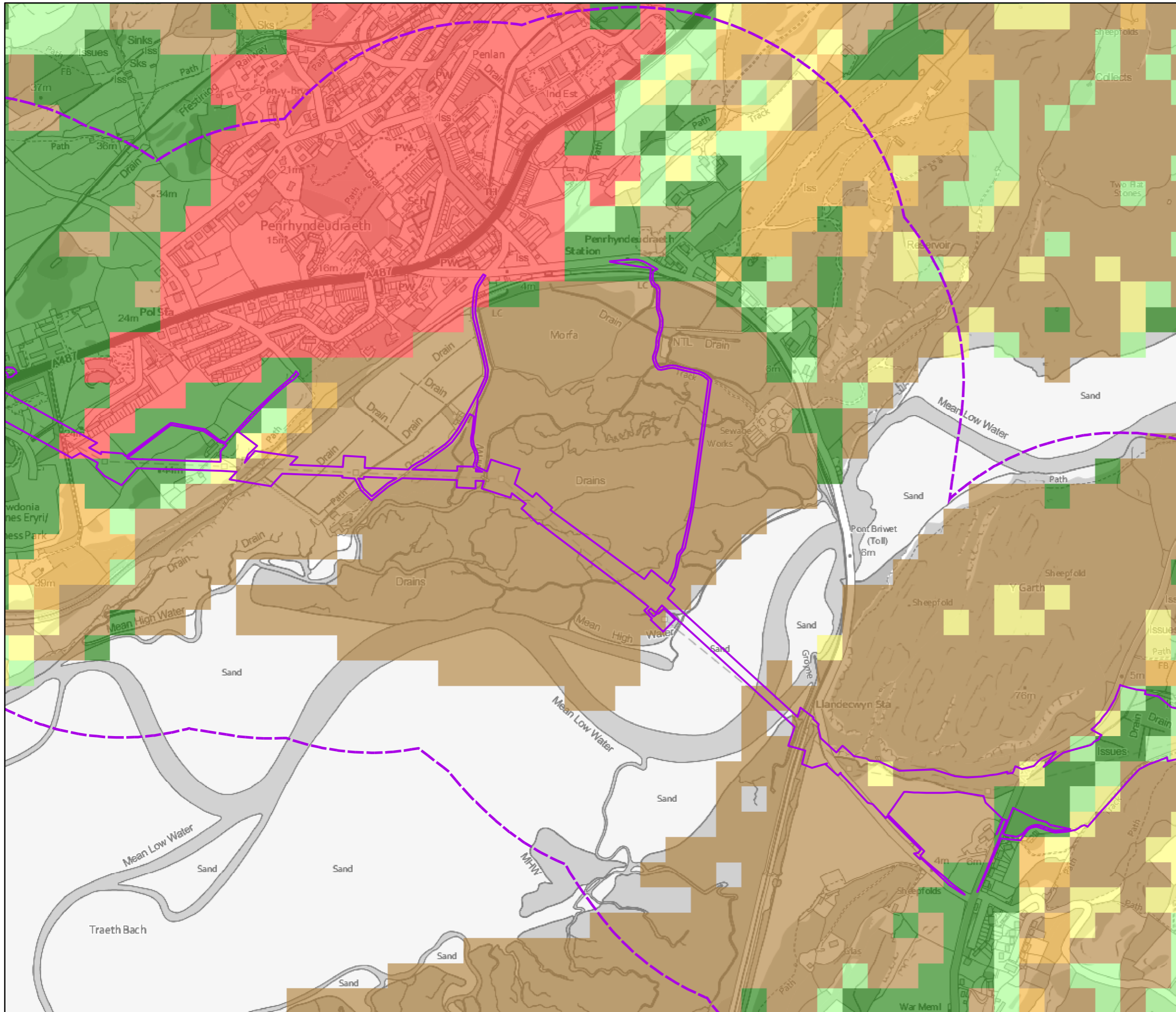
Scheme Name:
Visual Impact Provision (VIP) Snowdonia Project

Document Title:
Figure 11.2 - Predictive Agricultural Land Classification Sheet 1 of 3

Created by: J. Murray	Date: 10/02/2020	Checked by: B. Lascelles	Date: 10/02/2020	Approved by: K. Tomos	Date: 10/02/2020
Development Eng: C. Carr	Document Type: -	Scale: 1:7,500	Format: A3	Sheet(s): 1 of 3	Rev: 03

National Grid Document Number:
FEED Document Number:





Legend

- Site Boundary
- Study Area - 500m

Predictive Agricultural Land Classification

- Grade 1
- Grade 2
- Grade 3a
- Grade 3b
- Grade 4
- Grade 5
- Non Agricultural
- Urban

Service Layer Credits: © OpenStreetMap (and) contributors, CC-BY-SA

Rev	Description	Cre'd	Chk'd	App'd	Date
03	Site Boundary Update	JM	BL	KT	10/02/2020
02	Site Boundary Update	AH	BL	KT	27/03/2018
02	For information	AH	BL	KT	27/03/2018
01	For information	AH	BL	KT	10/11/2017



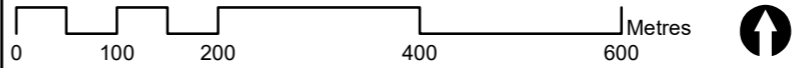
Master Scheme No:	Sub-Scheme No:	Site:
-	-	-

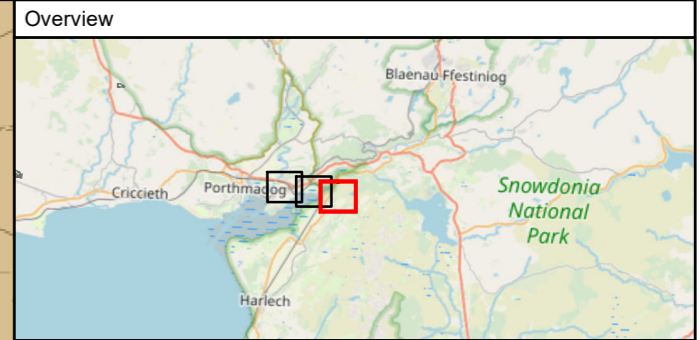
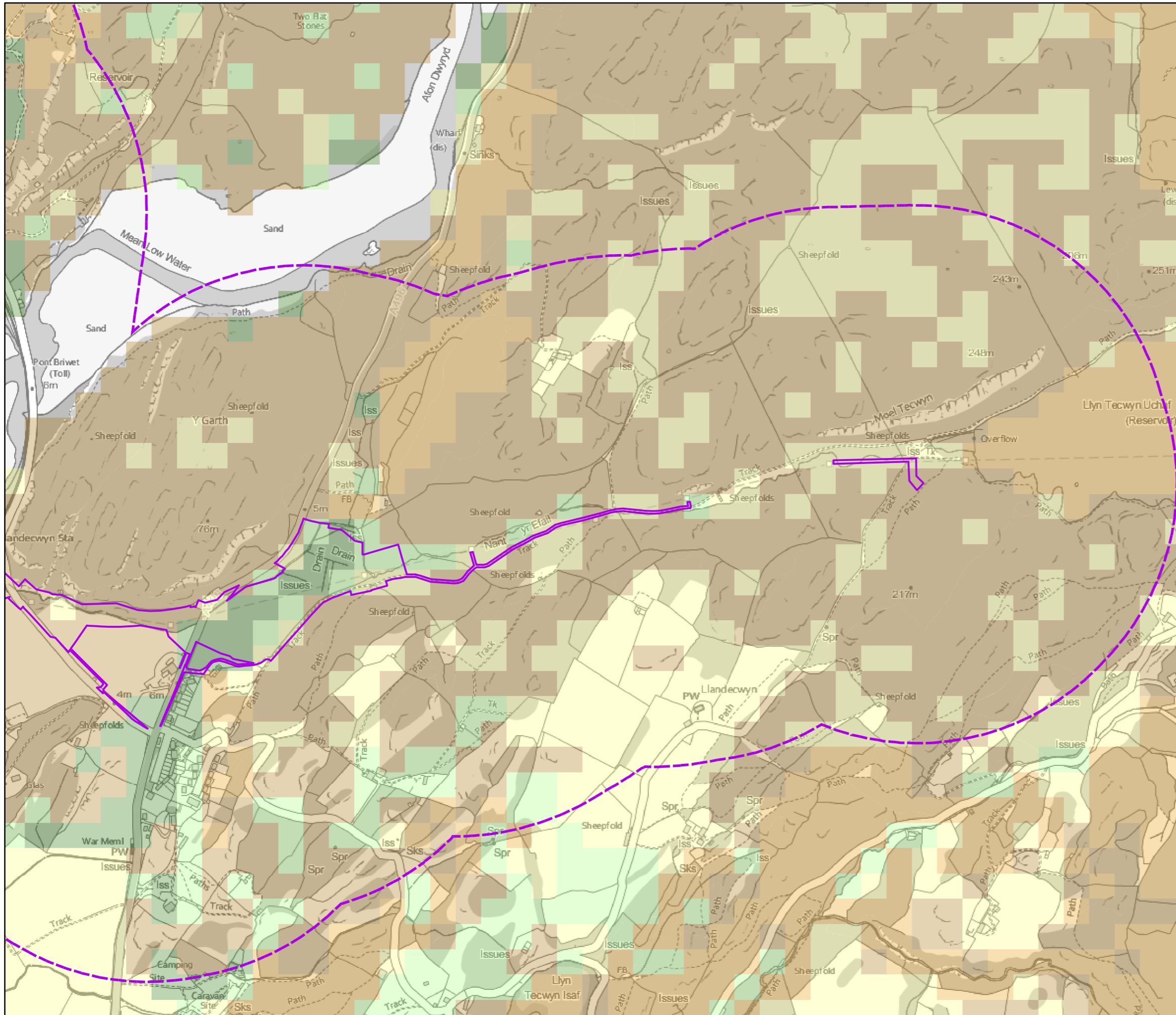
Scheme Name:
Visual Impact Provision (VIP) Snowdonia Project

Document Title:
Figure 11.2 - Predictive Agricultural Land Classification Sheet 2 of 3

Created by: J. Murray	Date: 10/02/2020	Checked by: B. Lascelles	Date: 10/02/2020	Approved by: K. Tomos	Date: 10/02/2020
Development Eng: C. Carr	Document Type: -	Scale: 1:7,500	Format: A3	Sheet(s): 2 of 3	Rev: 03

National Grid Document Number:
FEED Document Number:





Legend

- Site Boundary
- Study Area - 500m

Predictive Agricultural Land Classification

- Grade 1
- Grade 2
- Grade 3a
- Grade 3b
- Grade 4
- Grade 5
- Non Agricultural
- Urban

Service Layer Credits: © OpenStreetMap (and) contributors, CC-BY-SA

Rev	Description	Cre'd	Chk'd	App'd	Date
03	Site Boundary Update	JM	BL	KT	10/02/2020
02	Site Boundary Update	AH	BL	KT	27/03/2018
02	For information	AH	BL	KT	27/03/2018
01	For information	AH	BL	KT	10/11/2017



Master Scheme No:	Sub-Scheme No:	Site:
-	-	-

Scheme Name:
Visual Impact Provision (VIP) Snowdonia Project

Document Title:
Figure 11.2 - Predictive Agricultural Land Classification Sheet 3 of 3

Created by: J. Murray	Date: 10/02/2020	Checked by: B. Lascelles	Date: 10/02/2020	Approved by: K. Tomos	Date: 10/02/2020
Development Eng: C. Carr	Document Type: -	Scale: 1:7,500	Format: A3	Sheet(s): 3 of 3	Rev: 03

National Grid Document Number:
FEED Document Number:

