

- Legend**
- Site Boundary
 - Ancient Woodland (Source: NRW)
 - Special Areas of Conservation (SAC) - (Source: NRW)
 - National Nature Reserves (NNR) - (Source: NRW)
 - Sites of Special Scientific Interest (SSSI) - (Source: NRW)
 - North Wales Wildlife Trust Reserve (Source: Cofnod)
 - Wildlife Sites (Source: Cofnod)

REPRODUCED FROM ORDNANCE SURVEY MAPS, BY PERMISSION OF THE ORDNANCE SURVEY ON BEHALF OF THE CONTROLLER OF HER MAJESTY'S STATIONARY OFFICE. © CROWN COPYRIGHT ORDNANCE SURVEY. NATIONAL GRID ELECTRICITY - 100024241. NATIONAL GRID GAS - 100024886

| Rev | Description | Cre'd | Chk'd | App'd | Date |
|-----|-----------------------------|-------|-------|-------|------------|
| 02 | Site Boundary | NH | WH | SR | 06/02/2020 |
| 01 | Site Bdy, Designation names | NH | WH | SR | 21/11/2019 |
| 00 | First draft | NH | WH | SR | 28/10/2019 |



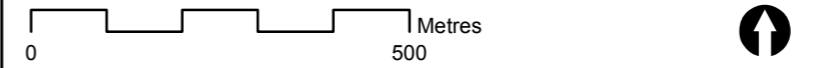
Scheme Name: **Visual Impact Provision (VIP) Snowdonia Project**

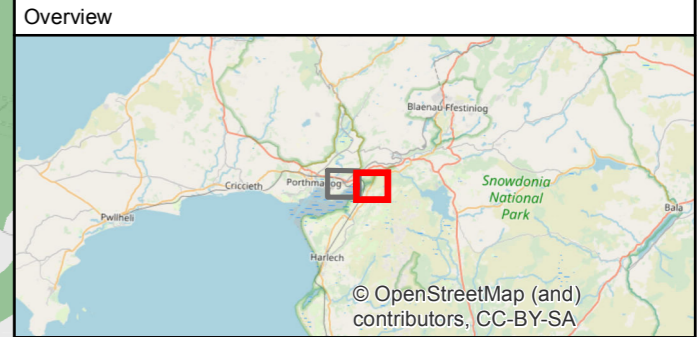
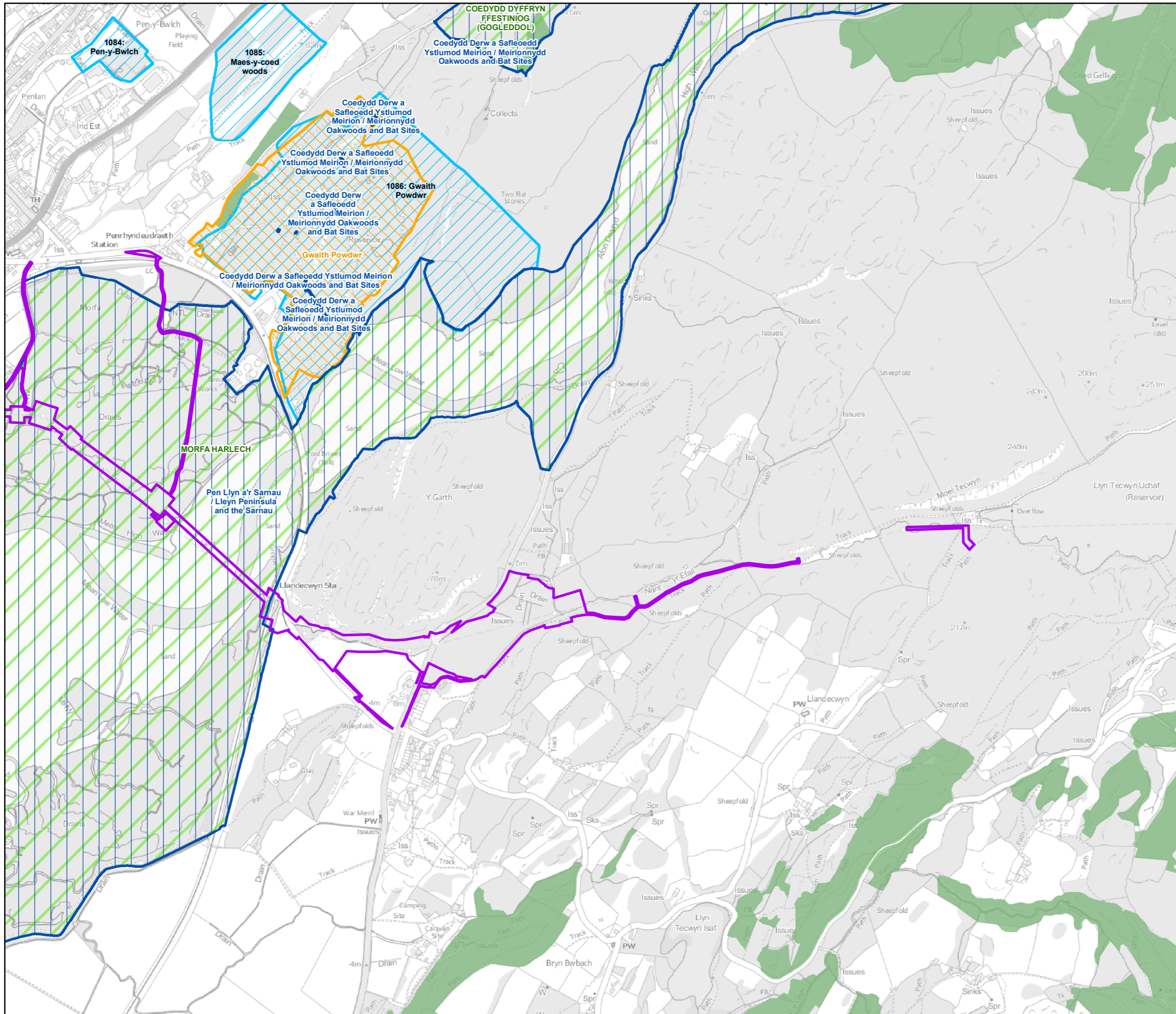
Document Title: **Figure 7.1: Statutory and Non-Statutory Designated Sites**

| | | | | | |
|-------------------------|---------------------|-------------------------|---------------------|-----------------------------|---------------------|
| Created by: N.Hogben | Date: 06/02/2020 | Checked by: W.Holden | Date: 06/02/2020 | Approved by: S.Rotherham | Date: 06/02/2020 |
| Development Eng: | Document Type: | Scale: 1:10,000 | Format: A3 | Sheet(s): 1 of 2 | Rev: 02 |

National Grid Document Number: -

FEED Document Number: -





- Legend**
- Site Boundary
 - Ancient Woodland (Source: NRW)
 - Special Areas of Conservation (SAC) - (Source: NRW)
 - Sites of Special Scientific Interest (SSSI) - (Source: NRW)
 - North Wales Wildlife Trust Reserve (Source: Cofnod)
 - Wildlife Sites (Source: Cofnod)

REPRODUCED FROM ORDNANCE SURVEY MAPS, BY PERMISSION OF THE ORDNANCE SURVEY ON BEHALF OF THE CONTROLLER OF HER MAJESTY'S STATIONARY OFFICE. © CROWN COPYRIGHT ORDNANCE SURVEY. NATIONAL GRID ELECTRICITY - 100024241. NATIONAL GRID GAS - 100024886

| Rev | Description | Cre'd | Chk'd | App'd | Date |
|-----|-----------------------------|-------|-------|-------|------------|
| 02 | Site Boundary | NH | WH | SR | 06/02/2020 |
| 01 | Site Bdy, Designation names | NH | WH | SR | 21/11/2019 |
| 00 | First draft | NH | WH | SR | 28/10/2019 |



| | | |
|-------------------|----------------|-------|
| Master Scheme No: | Sub-Scheme No: | Site: |
| - | - | - |

Scheme Name:
Visual Impact Provision (VIP) Snowdonia Project

Document Title:
**Figure 7.1:
Statutory and Non-Statutory
Designated Sites**

| | | | | | |
|-------------------------|---------------------|-------------------------|---------------------|-----------------------------|---------------------|
| Created by: N.Hogben | Date: 06/02/2020 | Checked by: W.Holden | Date: 06/02/2020 | Approved by: S.Rotherham | Date: 06/02/2020 |
| Development Eng: | Document Type: | Scale: 1:10,000 | Format: A3 | Sheet(s): 2 of 2 | Rev: 02 |

National Grid Document Number:
-

FEED Document Number:
-

