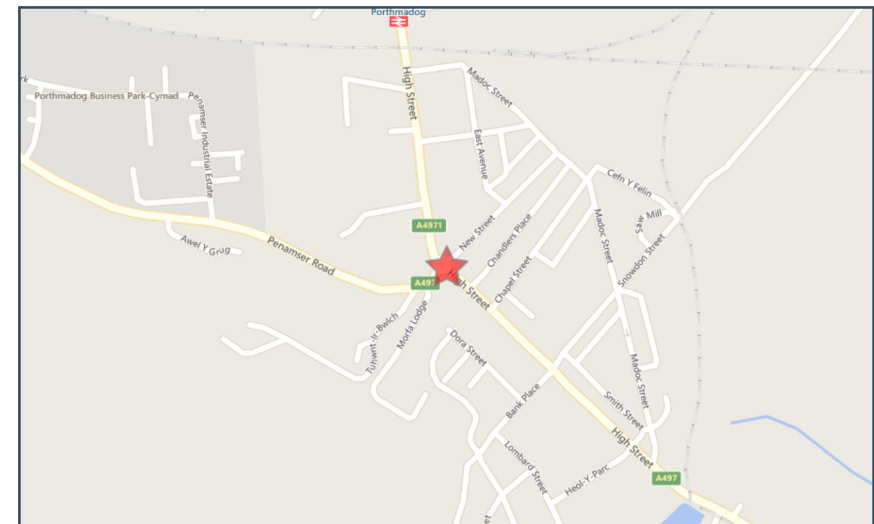




Crash Date: Tuesday, August 01, 2017 **Time of Crash:** 2:10:00 PM **Crash Reference:** 201760V115899

Highest Injury Severity:	Serious	Road Number:	A487	Number of Casualties:	1
Highway Authority:	Gwynedd			Number of Vehicles:	2
Local Authority:	Gwynedd			OS Grid Reference:	256702 338854
Weather Description:	Fine without high winds				
Road Surface Description:	Dry				
Speed Limit:	30				
Light Conditions:	Daylight: regardless of presence of streetlights				
Carriageway Hazards:	None				
Junction Detail:	Roundabout				
Junction Pedestrian Crossing:	No physical crossing facility within 50 metres				
Road Type:	Single carriageway				
Junction Control:	Give way or uncontrolled				



For more information about the data please visit: www.crashmap.co.uk/home/Faq
To subscribe to unlimited reports using CrashMap Pro visit www.crashmap.co.uk/Home/Premium_Services



Vehicles involved

Vehicle Ref	Vehicle Type	Vehicle Age	Driver Gender	Driver Age Band	Vehicle Maneouvre	First Point of Impact	Journey Purpose	Hit Object - On Carriageway	Hit Object - Off Carriageway
2	Motorcycle over 500cc	-1	Male	46 - 55	Vehicle proceeding normally along the carriageway, not on a bend	Nearside	Other	None	None
1	Car (excluding private hire)	-1	Male	Over 75	Vehicle proceeding normally along the carriageway, not on a bend	Front	Other	None	None

Casualties

Vehicle Ref	Casualty Ref	Injury Severity	Casualty Class	Gender	Age Band	Pedestrian Location	Pedestrian Movement
2	1	Serious	Driver or rider	Male	46 - 55	Unknown or other	Unknown or other

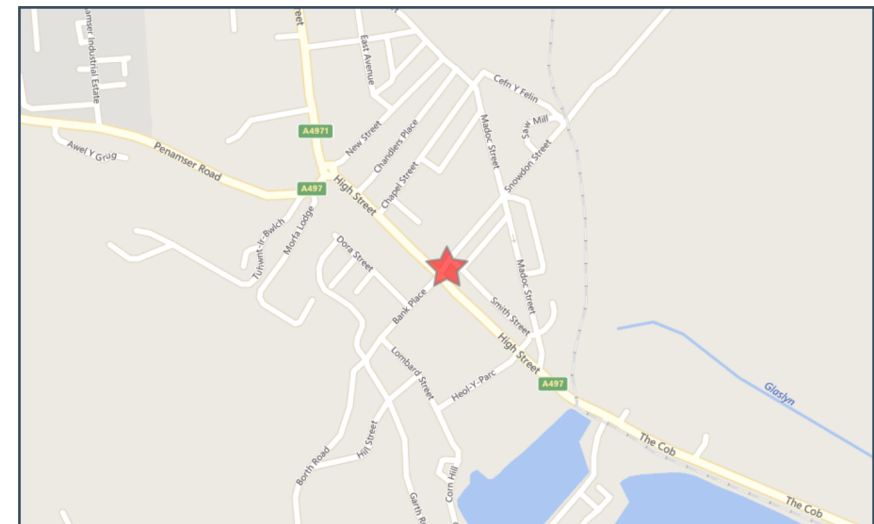
For more information about the data please visit: www.crashmap.co.uk/home/Faq

To subscribe to unlimited reports using CrashMap Pro visit www.crashmap.co.uk/Home/Premium_Services



Crash Date: Saturday, December 23, 2017 **Time of Crash:** 5:45:00 PM **Crash Reference:** 201760V192726

Highest Injury Severity:	Serious	Road Number:	A487	Number of Casualties:	1
Highway Authority:	Gwynedd			Number of Vehicles:	1
Local Authority:	Gwynedd			OS Grid Reference:	256871 338706
Weather Description:	Raining without high winds				
Road Surface Description:	Wet or Damp				
Speed Limit:	30				
Light Conditions:	Darkness: street lights present and lit				
Carriageway Hazards:	None				
Junction Detail:	Crossroads				
Junction Pedestrian Crossing:	No physical crossing facility within 50 metres				
Road Type:	Single carriageway				
Junction Control:	Give way or uncontrolled				



For more information about the data please visit: www.crashmap.co.uk/home/Faq
To subscribe to unlimited reports using CrashMap Pro visit www.crashmap.co.uk/Home/Premium_Services



Vehicles involved

Vehicle Ref	Vehicle Type	Vehicle Age	Driver Gender	Driver Age Band	Vehicle Manoeuvre	First Point of Impact	Journey Purpose	Hit Object - On Carriageway	Hit Object - Off Carriageway
1	Car (excluding private hire)	-1	Female	46 - 55	Vehicle is in the act of turning right	Front	Other	None	None

Casualties

Vehicle Ref	Casualty Ref	Injury Severity	Casualty Class	Gender	Age Band	Pedestrian Location	Pedestrian Movement
1	1	Serious	Pedestrian	Female	56 - 65	In carriageway, crossing elsewhere	Crossing from driver's nearside

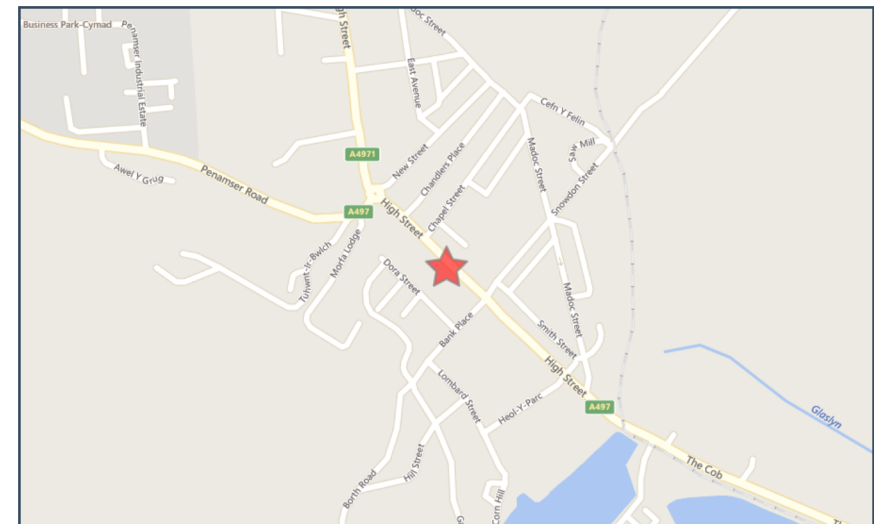
For more information about the data please visit: www.crashmap.co.uk/home/Faq

To subscribe to unlimited reports using CrashMap Pro visit www.crashmap.co.uk/Home/Premium_Services



Crash Date: Monday, April 28, 2014 **Time of Crash:** 7:52:00 PM **Crash Reference:** 201460R062760

Highest Injury Severity:	Serious	Road Number:	A497	Number of Casualties:	2
Highway Authority:	Gwynedd	Number of Vehicles:	2	OS Grid Reference:	256802 338741
Local Authority:	Gwynedd				
Weather Description:	Fine without high winds				
Road Surface Description:	Dry				
Speed Limit:	30				
Light Conditions:	Daylight: regardless of presence of streetlights				
Carriageway Hazards:	Other object in carriageway				
Junction Detail:	Not at or within 20 metres of junction				
Junction Pedestrian Crossing:	Pelican, puffin, toucan or similar non-junction pedestrian light crossing				
Road Type:	Single carriageway				
Junction Control:	Not Applicable				



For more information about the data please visit: www.crashmap.co.uk/home/Faq
To subscribe to unlimited reports using CrashMap Pro visit www.crashmap.co.uk/Home/Premium_Services



Vehicles involved

Vehicle Ref	Vehicle Type	Vehicle Age	Driver Gender	Driver Age Band	Vehicle Maneouvre	First Point of Impact	Journey Purpose	Hit Object - On Carriageway	Hit Object - Off Carriageway
1	Car (excluding private hire)	-1	Male	26 - 35	Vehicle proceeding normally along the carriageway, not on a bend	Front	Other	None	None
2	Car (excluding private hire)	-1	Female	46 - 55	Vehicle is parked in the carriageway	Back	Other	None	None

Casualties

Vehicle Ref	Casualty Ref	Injury Severity	Casualty Class	Gender	Age Band	Pedestrian Location	Pedestrian Movement
1	1	Slight	Driver or rider	Male	26 - 35	Unknown or other	Unknown or other
1	2	Serious	Vehicle or pillion passenger	Female	0 - 5	Unknown or other	Unknown or other

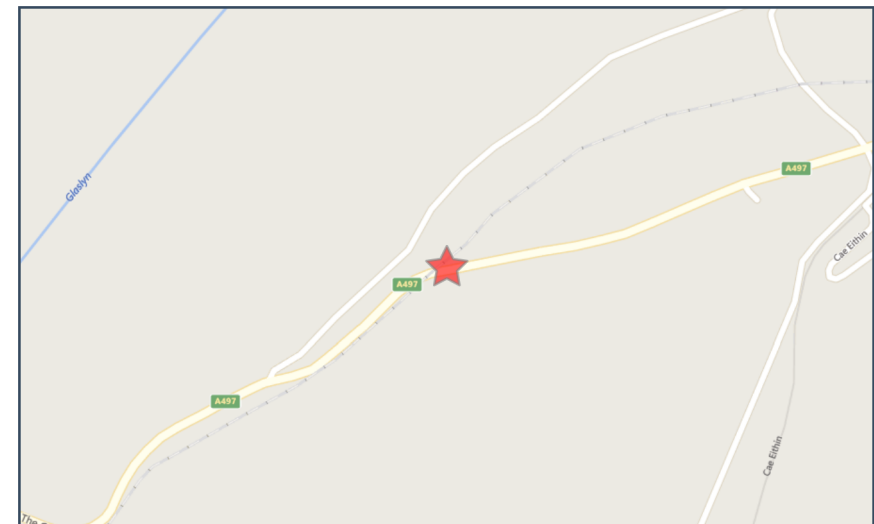
For more information about the data please visit: www.crashmap.co.uk/home/Faq

To subscribe to unlimited reports using CrashMap Pro visit www.crashmap.co.uk/Home/Premium_Services



Crash Date: Saturday, July 15, 2017 **Time of Crash:** 9:50:00 PM **Crash Reference:** 201760V106338

Highest Injury Severity:	Slight	Road Number:	A487	Number of Casualties:	1
Highway Authority:	Gwynedd			Number of Vehicles:	1
Local Authority:	Gwynedd			OS Grid Reference:	258989 338256
Weather Description:	Raining without high winds				
Road Surface Description:	Wet or Damp				
Speed Limit:	60				
Light Conditions:	Darkness: no street lighting				
Carriageway Hazards:	None				
Junction Detail:	Not at or within 20 metres of junction				
Junction Pedestrian Crossing:	No physical crossing facility within 50 metres				
Road Type:	Single carriageway				
Junction Control:	Not Applicable				



For more information about the data please visit: www.crashmap.co.uk/home/Faq
To subscribe to unlimited reports using CrashMap Pro visit www.crashmap.co.uk/Home/Premium_Services



Vehicles involved

Vehicle Ref	Vehicle Type	Vehicle Age	Driver Gender	Driver Age Band	Vehicle Manoeuvre	First Point of Impact	Journey Purpose	Hit Object - On Carriageway	Hit Object - Off Carriageway
1	Car (excluding private hire)	-1	Male	26 - 35	Vehicle proceeding normally along the carriageway, on a right hand bend	Front	Other	None	Wall or fence

Casualties

Vehicle Ref	Casualty Ref	Injury Severity	Casualty Class	Gender	Age Band	Pedestrian Location	Pedestrian Movement
1	1	Slight	Driver or rider	Male	26 - 35	Unknown or other	Unknown or other

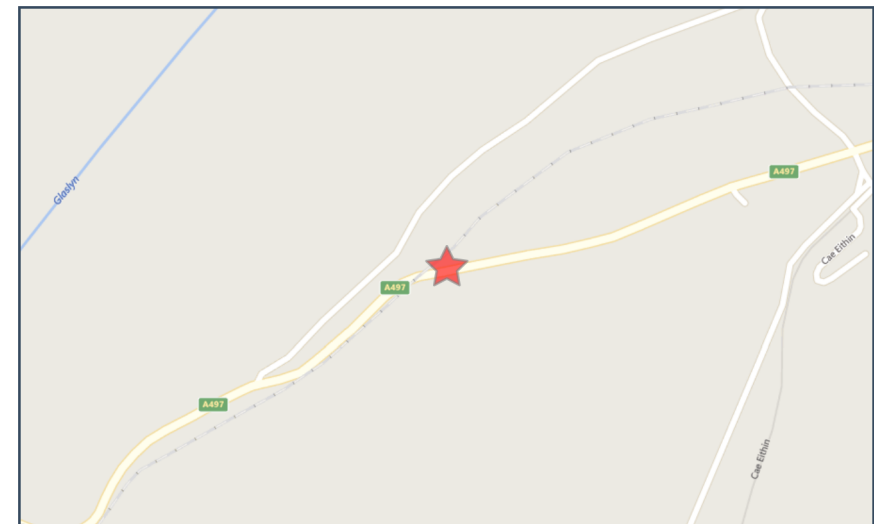
For more information about the data please visit: www.crashmap.co.uk/home/Faq

To subscribe to unlimited reports using CrashMap Pro visit www.crashmap.co.uk/Home/Premium_Services



Crash Date: Saturday, November 07, 2015 **Time of Crash:** 4:40:00 PM **Crash Reference:** 201560S170796

Highest Injury Severity:	Slight	Road Number:	A487	Number of Casualties:	1
Highway Authority:	Gwynedd			Number of Vehicles:	1
Local Authority:	Gwynedd			OS Grid Reference:	259008 338265
Weather Description:	Fine without high winds				
Road Surface Description:	Wet or Damp				
Speed Limit:	60				
Light Conditions:	Darkness: street lights present and lit				
Carriageway Hazards:	None				
Junction Detail:	Other junction				
Junction Pedestrian Crossing:	No physical crossing facility within 50 metres				
Road Type:	Single carriageway				
Junction Control:	Give way or uncontrolled				



For more information about the data please visit: www.crashmap.co.uk/home/Faq
To subscribe to unlimited reports using CrashMap Pro visit www.crashmap.co.uk/Home/Premium_Services



Vehicles involved

Vehicle Ref	Vehicle Type	Vehicle Age	Driver Gender	Driver Age Band	Vehicle Maneouvre	First Point of Impact	Journey Purpose	Hit Object - On Carriageway	Hit Object - Off Carriageway
1	Car (excluding private hire)	-1	Female	26 - 35	Vehicle proceeding normally along the carriageway, not on a bend	Offside	Other	None	Wall or fence

Casualties

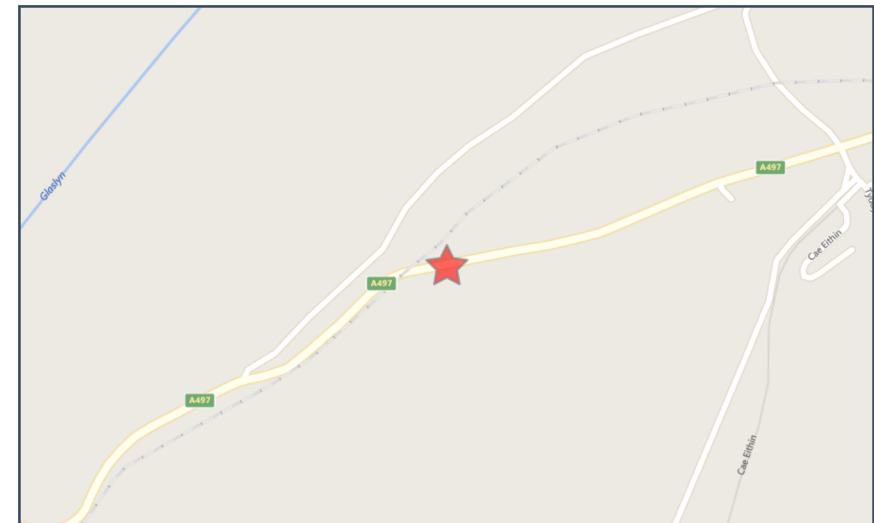
Vehicle Ref	Casualty Ref	Injury Severity	Casualty Class	Gender	Age Band	Pedestrian Location	Pedestrian Movement
1	1	Slight	Driver or rider	Female	26 - 35	Unknown or other	Unknown or other

For more information about the data please visit: www.crashmap.co.uk/home/Faq

To subscribe to unlimited reports using CrashMap Pro visit www.crashmap.co.uk/Home/Premium_Services



Crash Date:	Tuesday, July 11, 2017	Time of Crash:	7:44:00 AM	Crash Reference:	201760V103534
Highest Injury Severity:	Slight	Road Number:	A487	Number of Casualties:	1
Highway Authority:	Gwynedd	Number of Vehicles:	1	OS Grid Reference:	259029 338262
Local Authority:	Gwynedd				
Weather Description:	Fine without high winds				
Road Surface Description:	Wet or Damp				
Speed Limit:	60				
Light Conditions:	Daylight: regardless of presence of streetlights				
Carriageway Hazards:	None				
Junction Detail:	Not at or within 20 metres of junction				
Junction Pedestrian Crossing:	No physical crossing facility within 50 metres				
Road Type:	Single carriageway				
Junction Control:	Not Applicable				



For more information about the data please visit: www.crashmap.co.uk/home/Faq
To subscribe to unlimited reports using CrashMap Pro visit www.crashmap.co.uk/Home/Premium_Services



Vehicles involved

Vehicle Ref	Vehicle Type	Vehicle Age	Driver Gender	Driver Age Band	Vehicle Maneouvre	First Point of Impact	Journey Purpose	Hit Object - On Carriageway	Hit Object - Off Carriageway
1	Car (excluding private hire)	-1	Male	36 - 45	Vehicle proceeding normally along the carriageway, not on a bend	Front	Journey as part of work	None	Road sign/Traffic signal

Casualties

Vehicle Ref	Casualty Ref	Injury Severity	Casualty Class	Gender	Age Band	Pedestrian Location	Pedestrian Movement
1	1	Slight	Driver or rider	Male	36 - 45	Unknown or other	Unknown or other

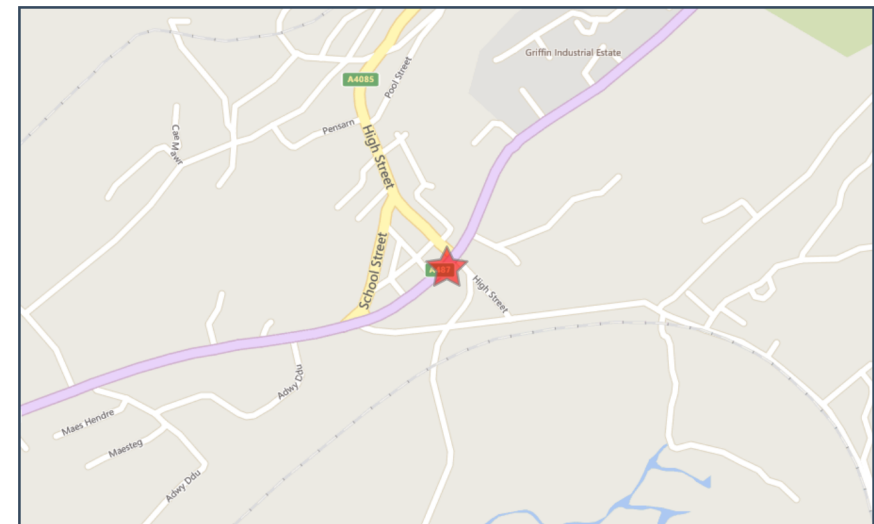
For more information about the data please visit: www.crashmap.co.uk/home/Faq

To subscribe to unlimited reports using CrashMap Pro visit www.crashmap.co.uk/Home/Premium_Services



Crash Date: Wednesday, May 31, 2017 **Time of Crash:** 5:00:00 PM **Crash Reference:** 201760V079337

Highest Injury Severity:	Serious	Road Number:	A487	Number of Casualties:	1
Highway Authority:	Gwynedd	Number of Vehicles:	1	OS Grid Reference:	261195 338911
Local Authority:	Gwynedd				
Weather Description:	Fine without high winds				
Road Surface Description:	Dry				
Speed Limit:	30				
Light Conditions:	Daylight: regardless of presence of streetlights				
Carriageway Hazards:	None				
Junction Detail:	Crossroads				
Junction Pedestrian Crossing:	Pedestrian phase at traffic signal junction				
Road Type:	Single carriageway				
Junction Control:	Give way or uncontrolled				



For more information about the data please visit: www.crashmap.co.uk/home/Faq
To subscribe to unlimited reports using CrashMap Pro visit www.crashmap.co.uk/Home/Premium_Services



Vehicles involved

Vehicle Ref	Vehicle Type	Vehicle Age	Driver Gender	Driver Age Band	Vehicle Manoeuvre	First Point of Impact	Journey Purpose	Hit Object - On Carriageway	Hit Object - Off Carriageway
1	Goods vehicle 7.5 tonnes mgw and over	-1	Male	36 - 45	Vehicle is moving off	Front	Journey as part of work	None	None

Casualties

Vehicle Ref	Casualty Ref	Injury Severity	Casualty Class	Gender	Age Band	Pedestrian Location	Pedestrian Movement
1	1	Serious	Pedestrian	Female	Over 75	In carriageway, crossing on pedestrian crossing facility	Crossing from driver's nearside

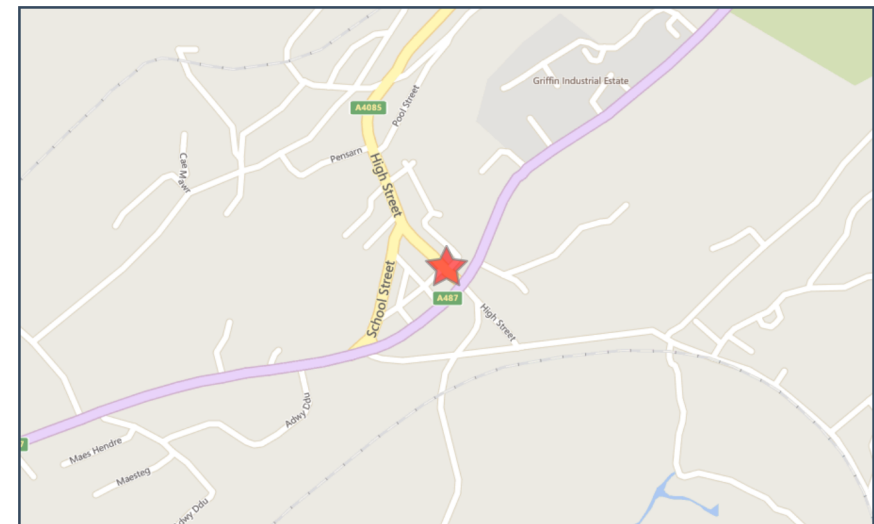
For more information about the data please visit: www.crashmap.co.uk/home/Faq

To subscribe to unlimited reports using CrashMap Pro visit www.crashmap.co.uk/Home/Premium_Services



Crash Date: Friday, February 19, 2016 **Time of Crash:** 4:03:00 PM **Crash Reference:** 201660U024536

Highest Injury Severity:	Serious	Road Number:	A4085	Number of Casualties:	1
Highway Authority:	Gwynedd			Number of Vehicles:	1
Local Authority:	Gwynedd			OS Grid Reference:	261183 338953
Weather Description:	Raining without high winds				
Road Surface Description:	Wet or Damp				
Speed Limit:	30				
Light Conditions:	Daylight: regardless of presence of streetlights				
Carriageway Hazards:	None				
Junction Detail:	Not at or within 20 metres of junction				
Junction Pedestrian Crossing:	Pelican, puffin, toucan or similar non-junction pedestrian light crossing				
Road Type:	Single carriageway				
Junction Control:	Not Applicable				



For more information about the data please visit: www.crashmap.co.uk/home/Faq
To subscribe to unlimited reports using CrashMap Pro visit www.crashmap.co.uk/Home/Premium_Services



Vehicles involved

Vehicle Ref	Vehicle Type	Vehicle Age	Driver Gender	Driver Age Band	Vehicle Manoeuvre	First Point of Impact	Journey Purpose	Hit Object - On Carriageway	Hit Object - Off Carriageway
1	Van or goods vehicle 3.5 tonnes mgw and under	-1	Male	46 - 55	Vehicle is reversing	Back	Journey as part of work	None	None

Casualties

Vehicle Ref	Casualty Ref	Injury Severity	Casualty Class	Gender	Age Band	Pedestrian Location	Pedestrian Movement
1	1	Serious	Pedestrian	Female	66 - 75	In carriageway, crossing elsewhere	Crossing from driver's nearside

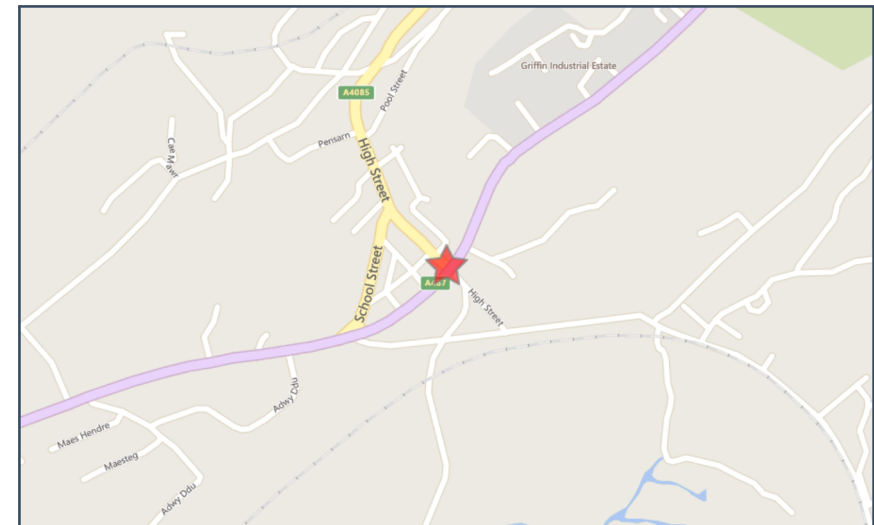
For more information about the data please visit: www.crashmap.co.uk/home/Faq

To subscribe to unlimited reports using CrashMap Pro visit www.crashmap.co.uk/Home/Premium_Services



Crash Date: Sunday, July 31, 2016 **Time of Crash:** 6:10:00 PM **Crash Reference:** 201660U113365

Highest Injury Severity:	Slight	Road Number:	A487	Number of Casualties:	1
Highway Authority:	Gwynedd	Number of Vehicles:	2	OS Grid Reference:	261201 338929
Local Authority:	Gwynedd				
Weather Description:	Fine without high winds				
Road Surface Description:	Dry				
Speed Limit:	30				
Light Conditions:	Daylight: regardless of presence of streetlights				
Carriageway Hazards:	None				
Junction Detail:	Crossroads				
Junction Pedestrian Crossing:	No physical crossing facility within 50 metres				
Road Type:	Single carriageway				
Junction Control:	Give way or uncontrolled				



For more information about the data please visit: www.crashmap.co.uk/home/Faq
To subscribe to unlimited reports using CrashMap Pro visit www.crashmap.co.uk/Home/Premium_Services



Vehicles involved

Vehicle Ref	Vehicle Type	Vehicle Age	Driver Gender	Driver Age Band	Vehicle Maneouvre	First Point of Impact	Journey Purpose	Hit Object - On Carriageway	Hit Object - Off Carriageway
2	Car (excluding private hire)	-1	Male	21 - 25	Vehicle proceeding normally along the carriageway, not on a bend	Front	Other	None	None
1	Car (excluding private hire)	-1	Female	16 - 20	Vehicle is in the act of turning right	Front	Other	None	None

Casualties

Vehicle Ref	Casualty Ref	Injury Severity	Casualty Class	Gender	Age Band	Pedestrian Location	Pedestrian Movement
1	1	Slight	Driver or rider	Female	16 - 20	Unknown or other	Unknown or other

For more information about the data please visit: www.crashmap.co.uk/home/Faq

To subscribe to unlimited reports using CrashMap Pro visit www.crashmap.co.uk/Home/Premium_Services