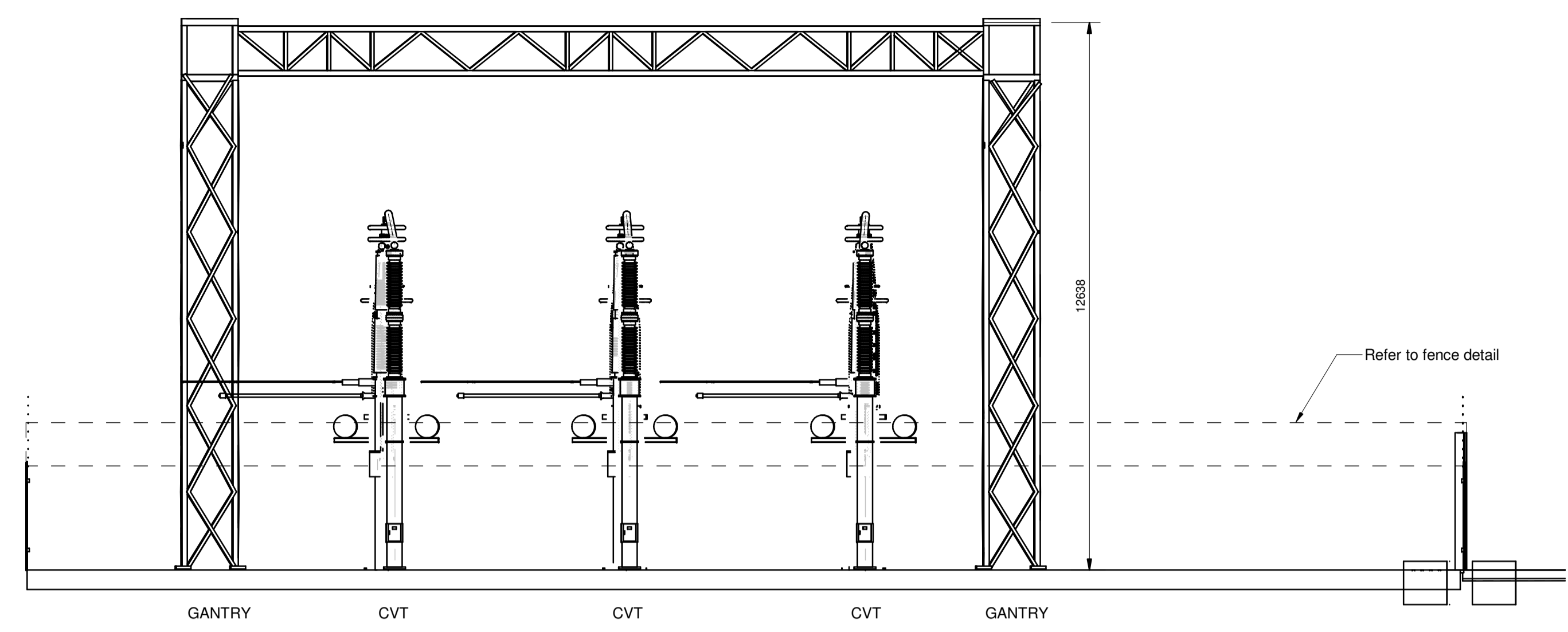
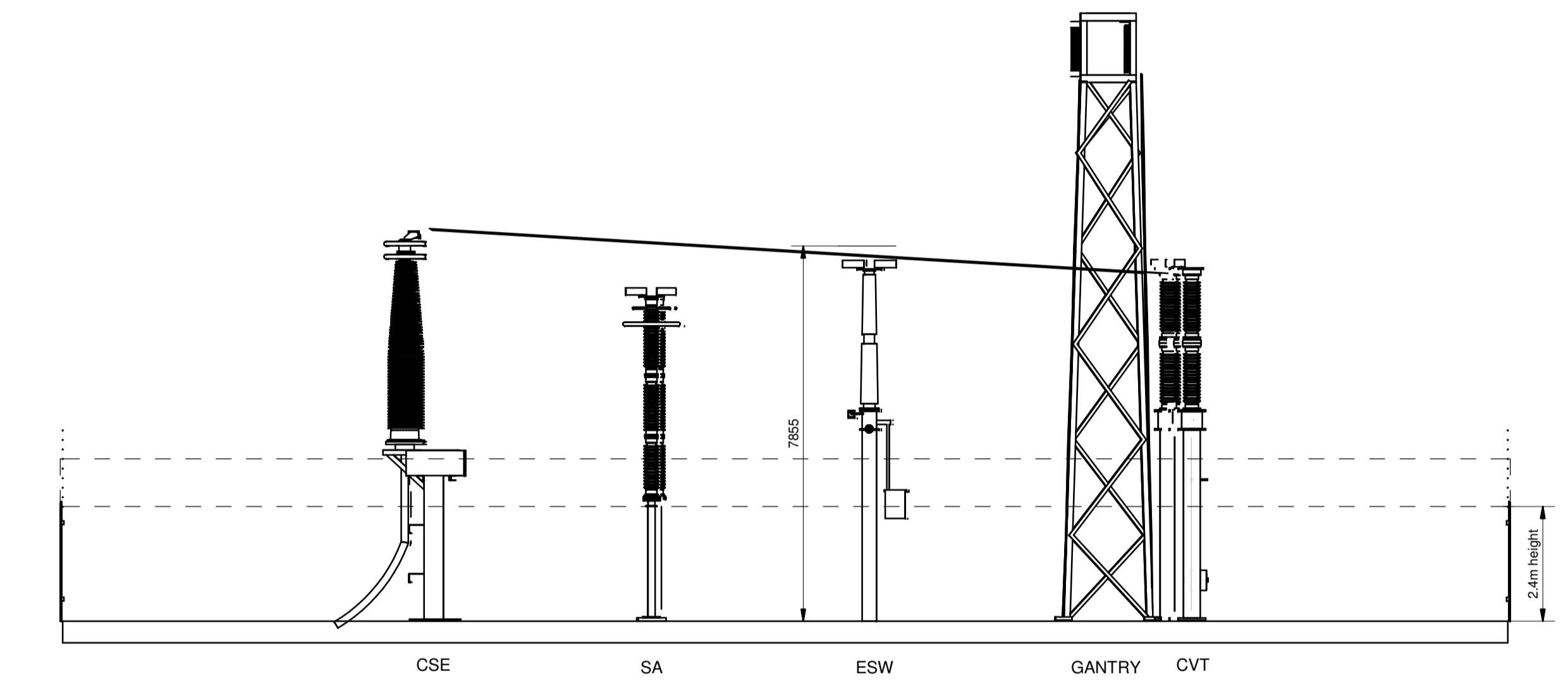


A B C D E F G H I J K L

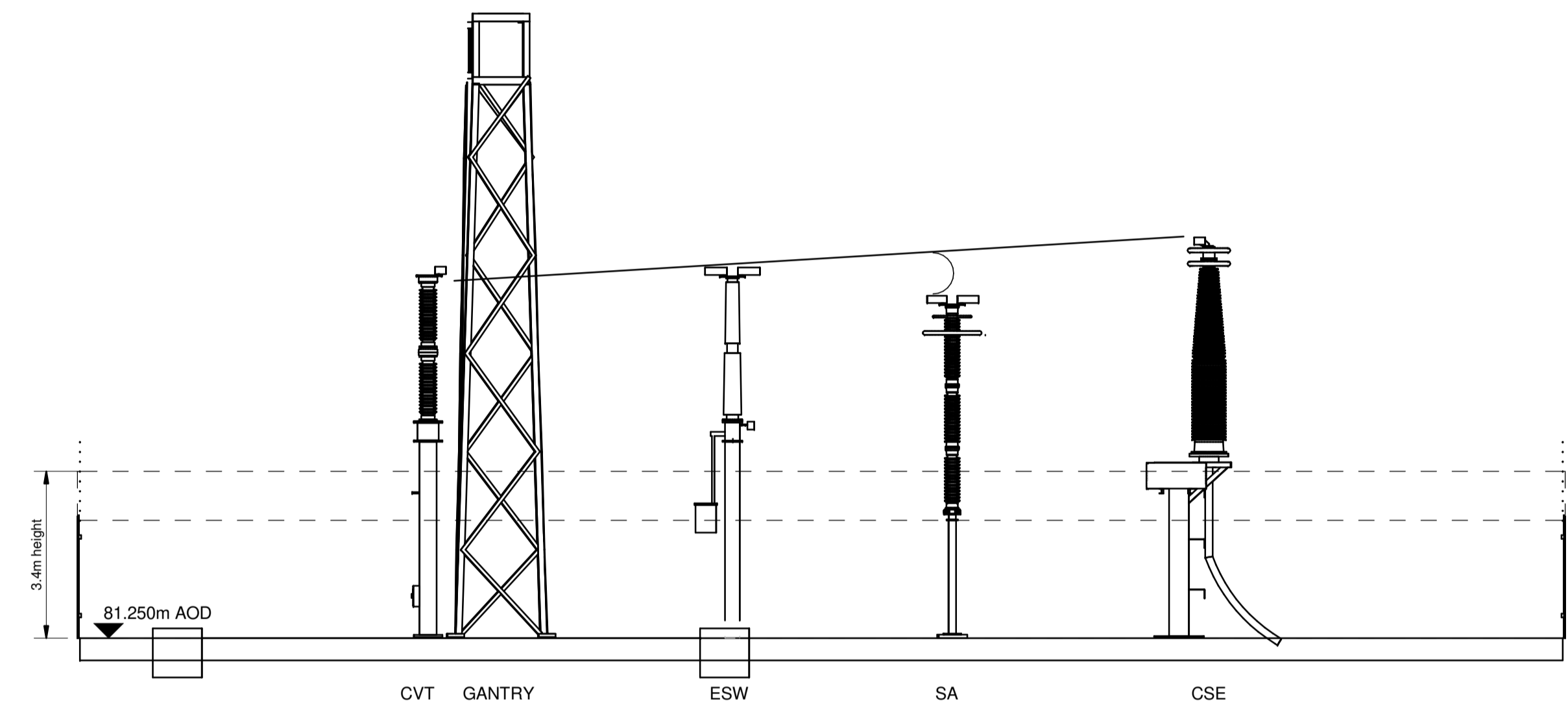
- Notes:**
1. All dimensions are in millimetres unless noted otherwise.
 2. All levels and chainages are in metres unless noted otherwise.



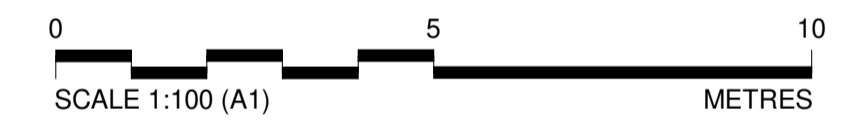
NORTH ELEVATION A-A
SCALE 1 : 100



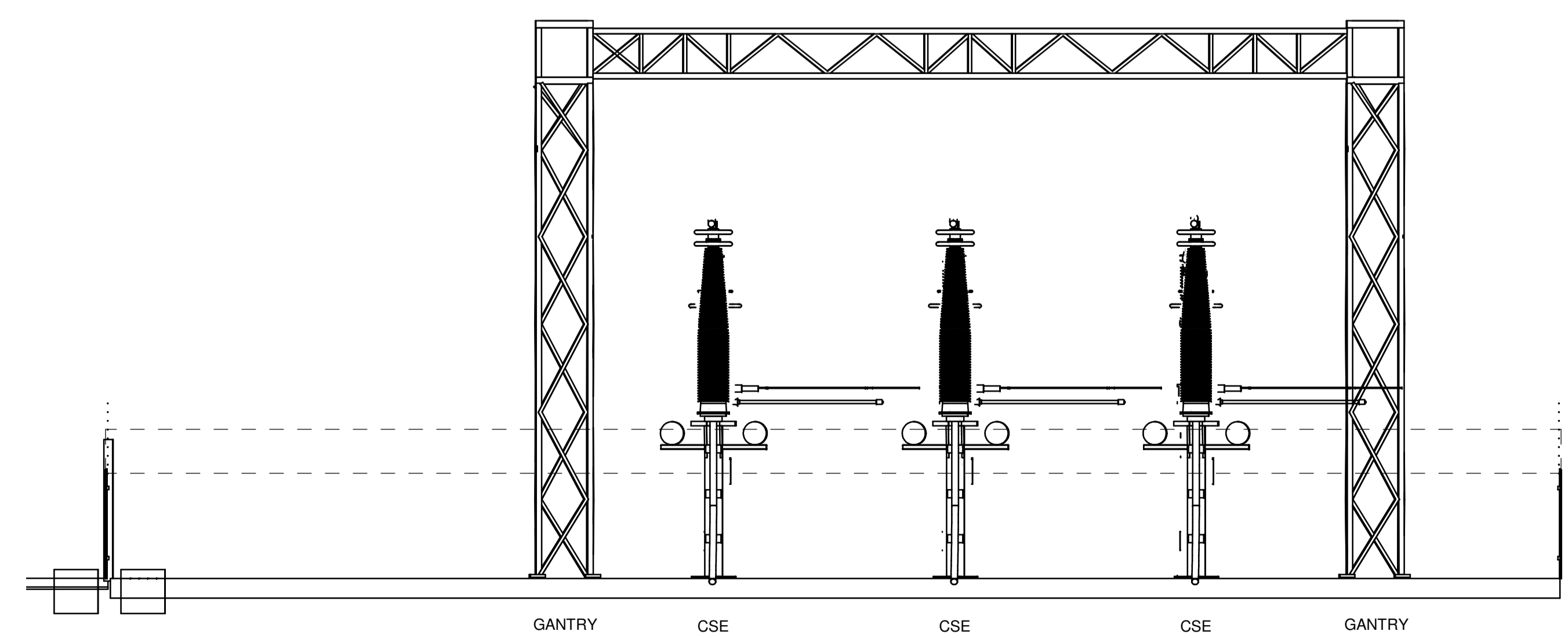
EAST ELEVATION B-B
SCALE 1 : 100



WEST ELEVATION D-D
SCALE 1 : 100



JACOBS
FOR APPLICATION SUBMISSION



SOUTH ELEVATION C-C
SCALE 1 : 100

| | | | | | | |
|--|----------------|---------------------------------|-----------|--------------|----------|---------|
| P01 | 25.04.22 | PLANNING APPLICATION SUBMISSION | RM | RB | IF | RC |
| Rev | Rev Date | Description | By | Chkd | Rev'd | Apprv'd |
| nationalgrid | | | | | | |
| Master Scheme No: | Sub-Scheme No: | Site: | TWINSTEAD | | | |
| 21847 | XX | | | | | |
| Scheme Name: PROPOSED GRID SUPPLY POINT SUBSTATION, OFF THE A131 BETWEEN BUTLER'S & WALDEGRAVE WOODS | | | | | | |
| Document Title: PLANNING PROPOSED SINGLE CIRCUIT CABLE SEALING END COMPOUND ELEVATIONS | | | | | | |
| Created by: | Date: | Checked by: | Date: | Approved by: | Date: | |
| RM | 01.04.22 | RB | 25.04.22 | RC | 25.04.22 | |
| Development Eng: | Document Type: | Scale: | Format: | Sheet(s): | Rev: | |
| RJ | DRG | 1 : 100 | PDF | 1 | P01 | |
| Model Ref: B31000F9-JAC-ZZ-XX-M3-C-1000 | | | | | | |
| National Grid Drawing Number: PDD-21847-ELE-013 | | | | | | |
| Originator Drawing Number: B31000F9-JAC-ZZ-XX-DR-013 | | | | | | |

A B C D E F G H I J K L

Revit Model File Path: BIM 360/Modeling & Energy BIM - Revit 2020 Projects\B31000F9-JAC-ZZ-XX-M3-C-1000.rvt