

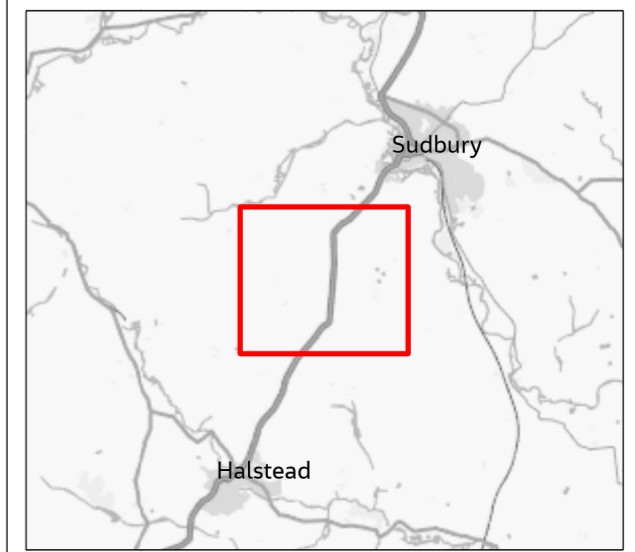
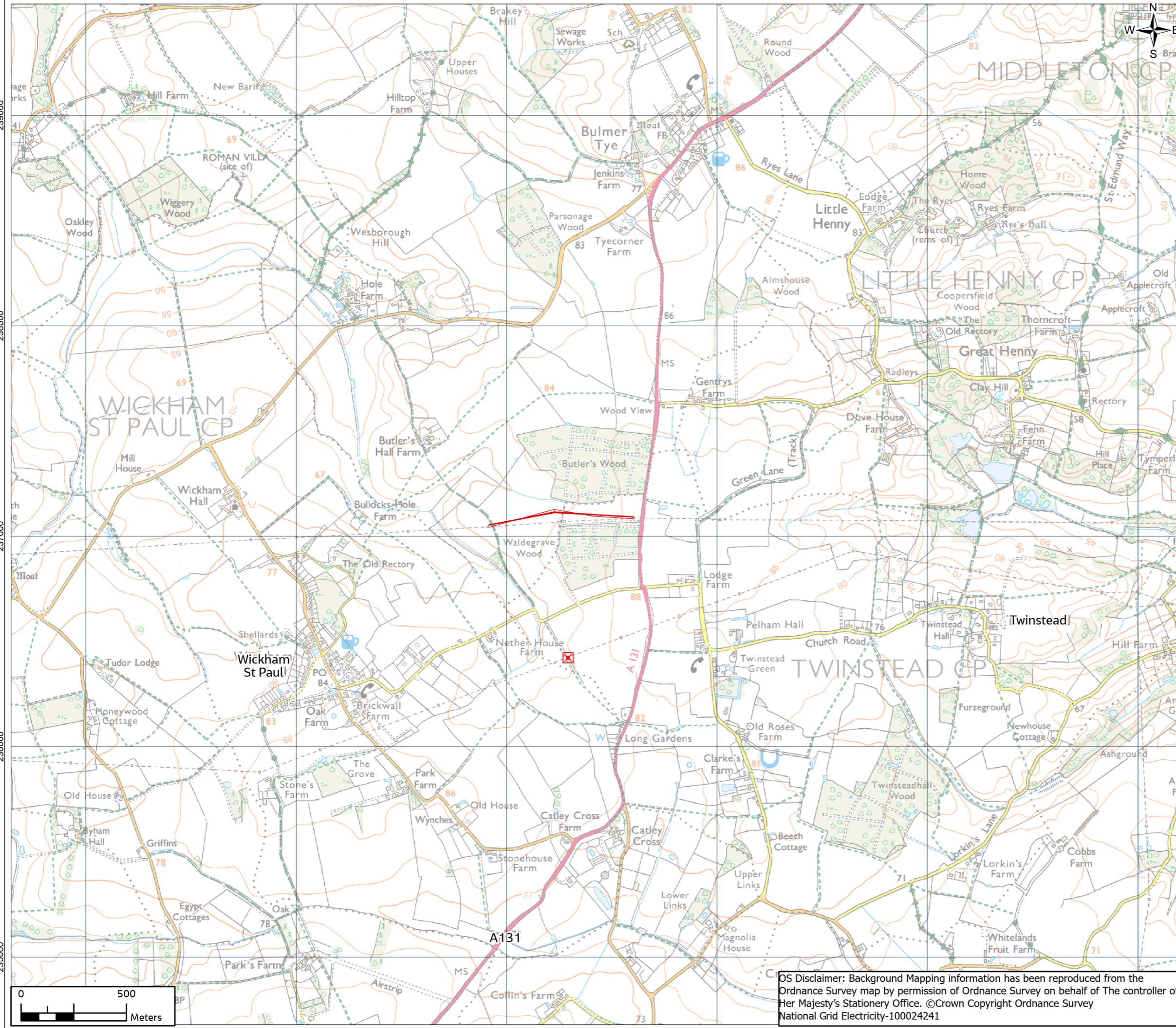


FIGURE 1

- Legend**
-  Downloads on Replacement 132kV Cable Sealing End Platform Pylon
 -  Temporary Diversion of 400kV Overhead Line



0	05/2022	Draft	PM	RC	RC	RuC
Rev.	Date	Purpose of revision	Drawn	Check'd	Rev'd	Appr'd

Jacobs

160 Dundee St, Edinburgh, EH11 1DQ, UK.
Tel: +44(0)131 659 1500
www.jacobs.com

Client **nationalgrid**

Project **OVERHEAD LINE WORKS OFF THE A131**

Drawing Title **Location Plan**
Page 1 of 1

Drawing Status **Draft**

Scale @ A3	1:17,500	DO NOT SCALE
Jacobs No.	B2416601	
Client No.	BT-JAC-020621-500-0001	
Drawing No.	AAA_B2B_GSP_S37_App_Fig1_Rev0	

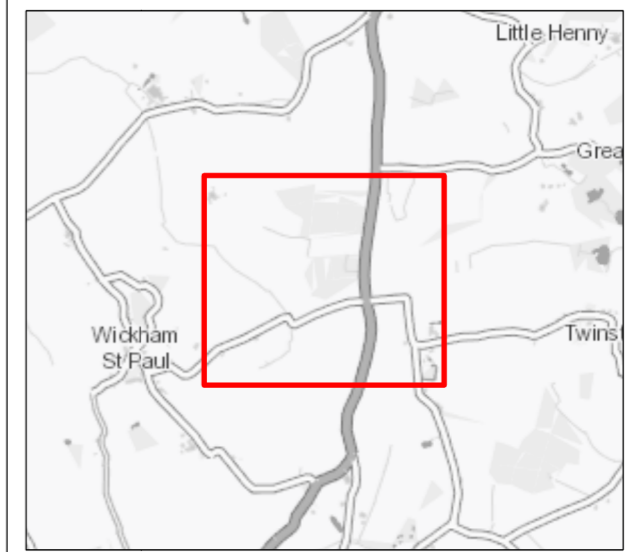
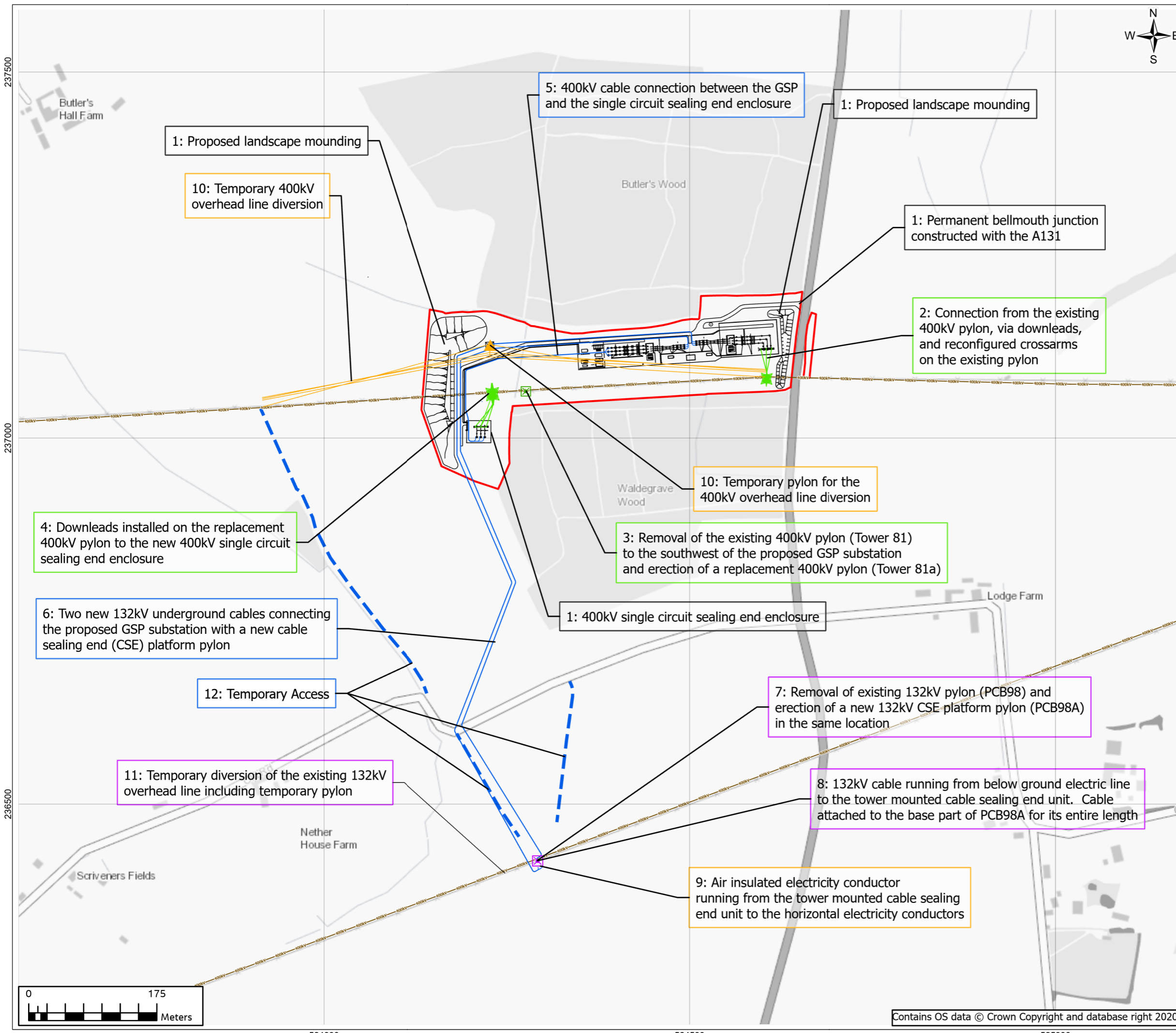
OS Disclaimer: Background Mapping information has been reproduced from the Ordnance Survey map by permission of Ordnance Survey on behalf of The controller of Her Majesty's Stationery Office. ©Crown Copyright Ordnance Survey National Grid Electricity-100024241

© Copyright 2021 Jacobs U.K. Limited. The concepts and information contained in this document are the property of Jacobs. Use or copying of this document in whole or in part without the written permission of Jacobs constitutes an infringement of copyright. Limitation: This drawing has been prepared on behalf of, and for the exclusive use of Jacobs' Client, and is subject to, and issued in accordance with, the provisions of the contract between Jacobs and the Client. Jacobs accepts no liability or responsibility whatsoever for, or in respect of, any use of, or reliance upon, this drawing by any third party.

FIGURE 2



- Legend**
- Section 37 Consent
 - TCPA Site Boundary
 - Planning Permission under TCPA
 - Permitted Development under GPDO
 - Permitted Development Under GPDO and Exempt from Section 37
 - Permitted Development Under GPDO in combination with the Exemption Regulations
 - Existing Overhead Lines
 - - - Temporary Access



0	05/2022	Draft	JT	RC	RC	RuC
Rev.	Date	Purpose of revision	Drawn	Check'd	Rev'd	Appr'd

Jacobs

160 Dundee St, Edinburgh, EH11 1DD, UK.
Tel: +44(0)131 659 1500
www.jacobs.com

Client **nationalgrid**

Project OVERHEAD LINE WORKS OFF THE A131

Drawing Title Layout of the overhead line works

Page 1 of 1

Drawing Status Draft

Scale @ A3 1:5,000 DO NOT SCALE

Jacobs No. B2416601

Client No. BT-JAC-020621-500-0001

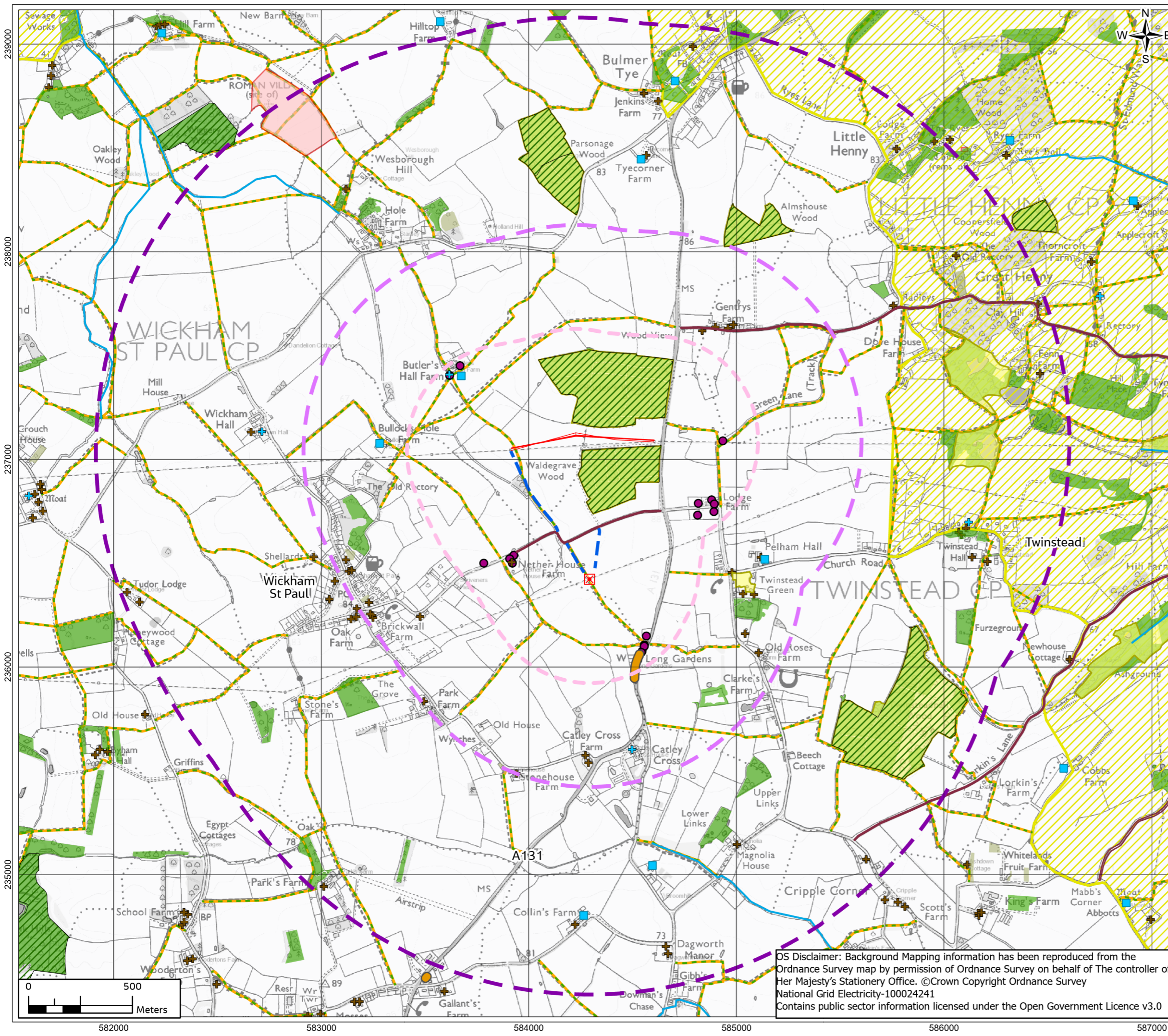
Drawing No. AAA_B2B_GSP_S37_App_Fig2_Rev0

© Copyright 2021 Jacobs U.K. Limited. The concepts and information contained in this document are the property of Jacobs. Use or copying of this document in whole or in part without the written permission of Jacobs constitutes an infringement of copyright. Limitation: This drawing has been prepared on behalf of, and for the exclusive use of Jacobs' Client, and is subject to, and issued in accordance with, the provisions of the contract between Jacobs and the Client. Jacobs accepts no liability or responsibility whatsoever for, or in respect of, any use of, or reliance upon, this drawing by any third party.

Contains OS data © Crown Copyright and database right 2020



FIGURE 3



- Legend
- } Overhead Line Works (Section 37)
 - Temporary Access
 - 500m Study Area
 - 1km Study Area
 - 2km Study Area
 - Watercourses
 - Private Water Supplies
 - Public Rights of Way
 - Stour Valley Project Area
 - Ancient Woodland
 - Local Wildlife Site (LWS)
 - Deciduous Woodland
 - Traditional Orchard
 - Protected Lanes
 - Grade II* Listed Buildings
 - Grade II Listed Buildings
 - Scheduled Monuments
 - Noise Important Area (NIA)
 - Noise sensitive receptors (within 500m)



0	05/2022	Draft	PM	RC	RC	RuC
Rev.	Date	Purpose of revision	Drawn	Check'd	Rev'd	Appr'd

Jacobs
 160 Dundee St, Edinburgh, EH11 1DQ, UK.
 Tel: +44(0)131 659 1500
 www.jacobs.com

Client

Project
 OVERHEAD LINE WORKS OFF THE A131

Drawing Title
 Constraints Plan
 Page 1 of 1

Drawing Status
 Draft

Scale @ A3	1:17,500	DO NOT SCALE
Jacobs No.	B2416601	
Client No.	BT-JAC-020621-500-0001	

Drawing No.
 AAA_B2B_GSP_S37_App_Fig3_Rev0

OS Disclaimer: Background Mapping information has been reproduced from the Ordnance Survey map by permission of Ordnance Survey on behalf of The controller of Her Majesty's Stationery Office. ©Crown Copyright Ordnance Survey National Grid Electricity-100024241 Contains public sector information licensed under the Open Government Licence v3.0