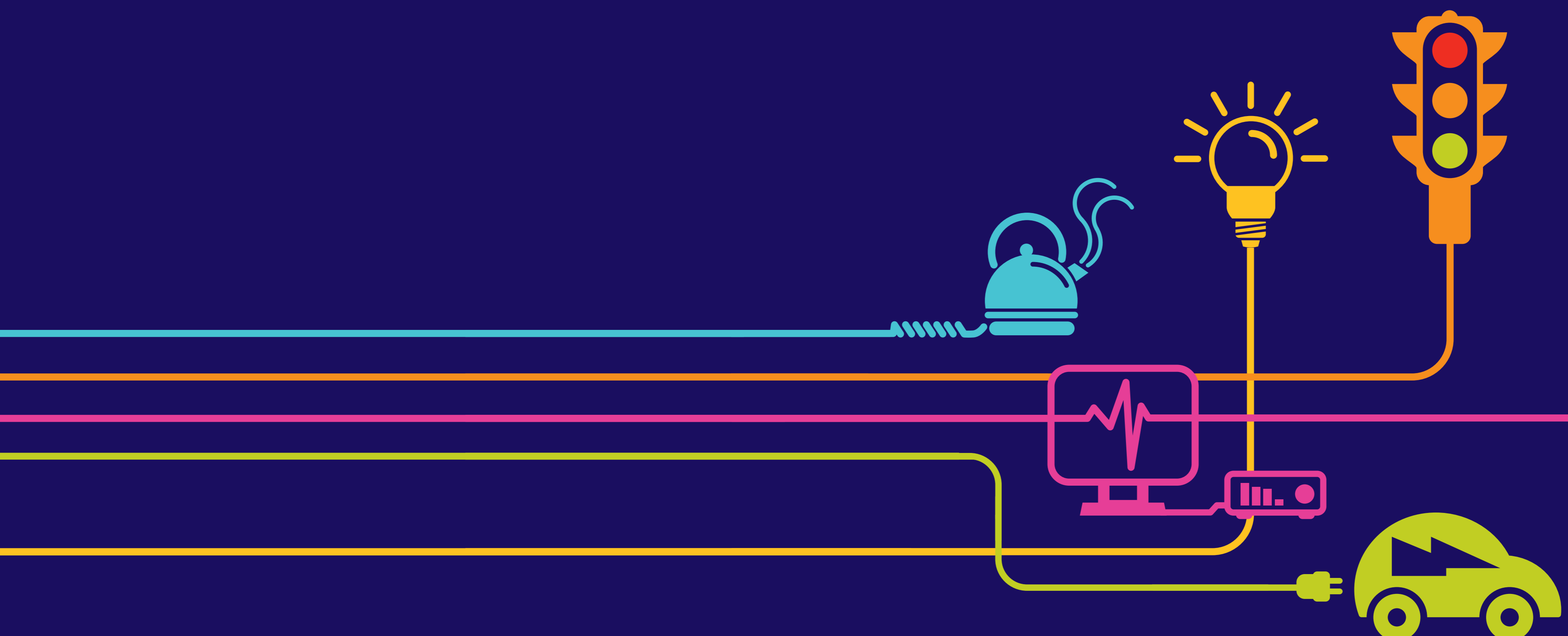


4.1.6A

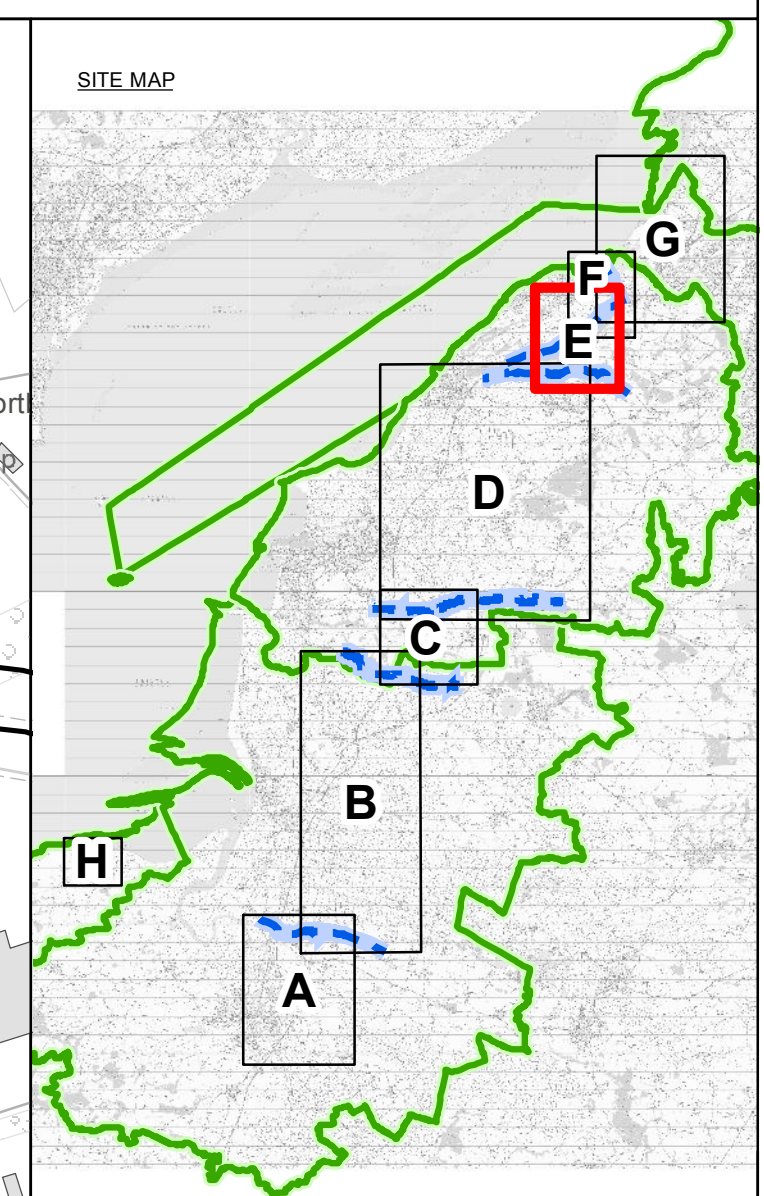
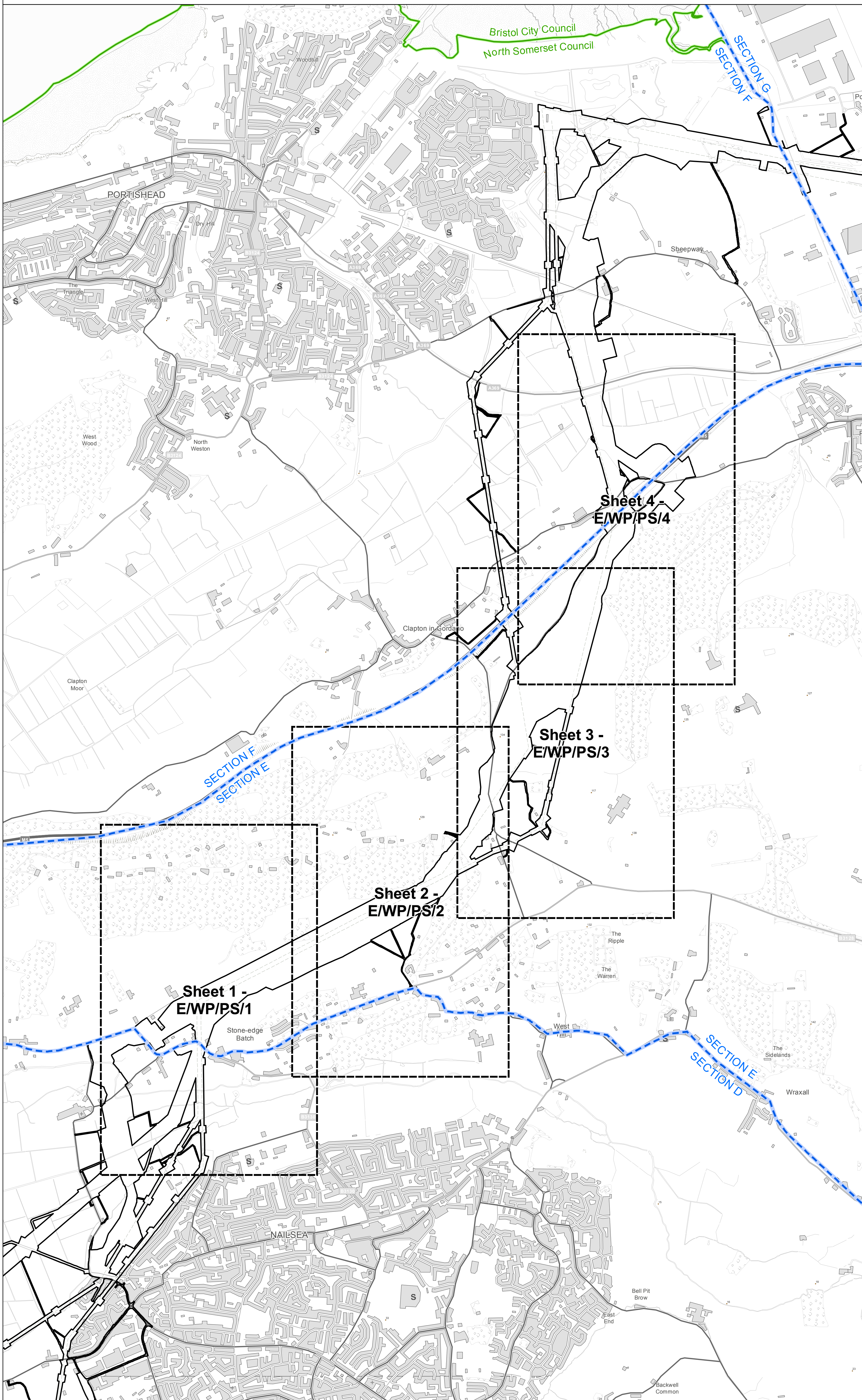
Works Plans Section E - Tickenham Ridge

Hinkley Point C Connection Project

*Regulation 5(2)(j) of the Infrastructure Planning
(Applications: Prescribed Forms and Procedure)
Regulations 2009*



NATIONAL GRID (HINKLEY POINT C CONNECTION PROJECT) ORDER
 KEY PLAN FOR WORKS PLANS
 (REGULATION 5(2)(j))
 SECTION E
 SHEET 1 OF 1
 NORTH SOMERSET COUNCIL

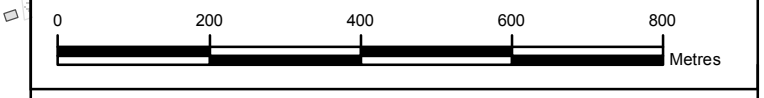


Key

- ORDER LIMITS
- LOCAL AUTHORITY BOUNDARY
- SECTION BOUNDARY
- SHEET INDEX

Notes
 This drawing is scaled at paper size A1, therefore any prints taken at smaller sizes will affect accuracy of the measurement units and should not be scaled against.

Coordinate System: British National Grid
 Units: Metre
 Projection: Transverse Mercator
 Datum: OSGB 1936
 Scale Factor: 0.9996
 X Centroid Coordinate: 347723
 Y Centroid Coordinate: 173699



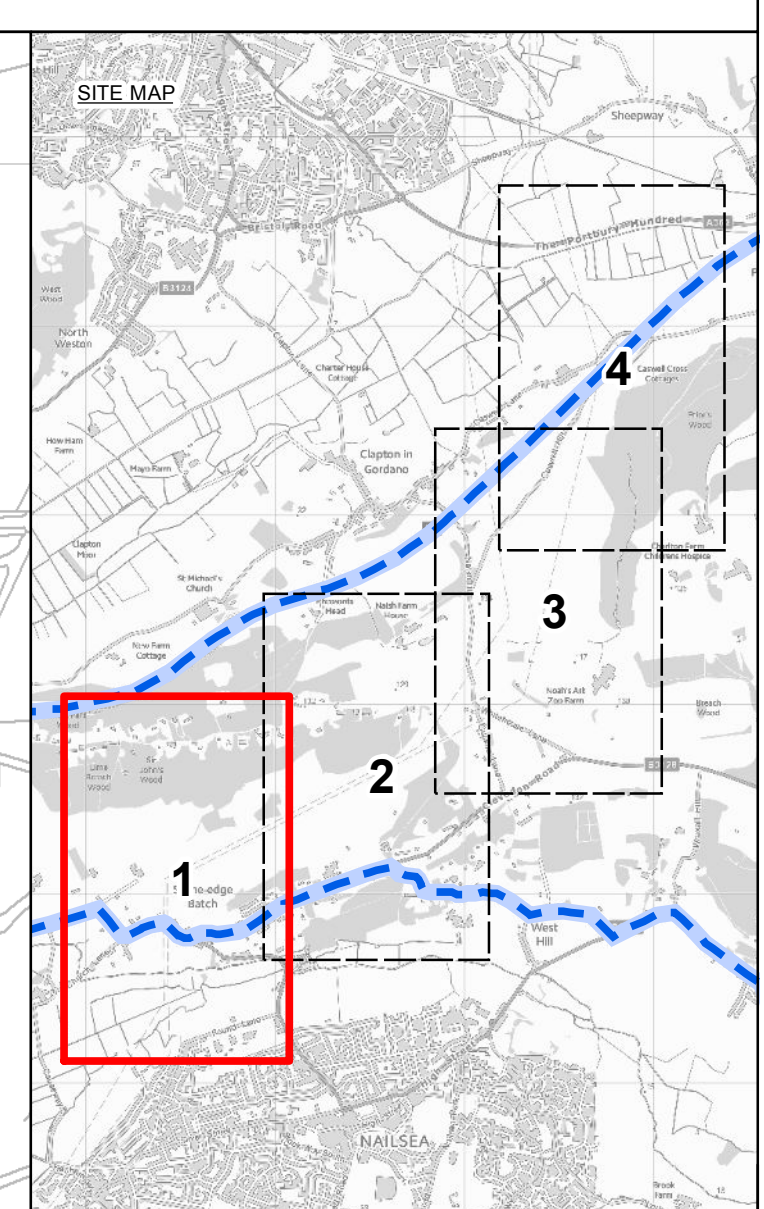
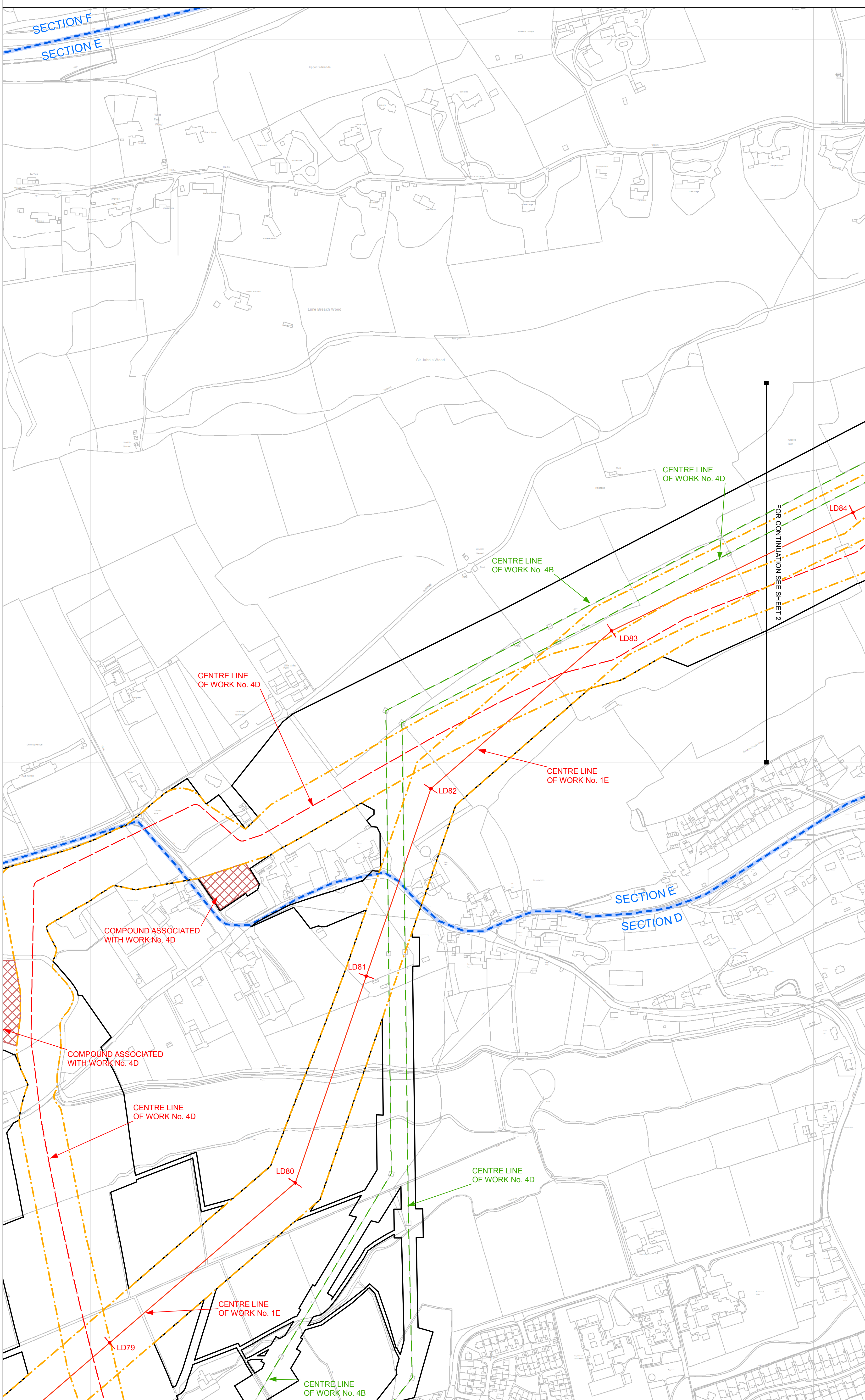
REPRODUCED FROM ORDNANCE SURVEY MAPS, BY PERMISSION OF THE ORDNANCE SURVEY ON BEHALF OF THE CONTROLLER OF HER MAJESTY'S STATIONARY OFFICE. © CROWN COPYRIGHT ORDNANCE SURVEY. OS LICENCE NO. 100048471

ISSUE	DATE	COMMENTS	DRAW	CHKD	APPD
C	FEB 2016	UPDATED TO REFLECT THE ORDER AS MADE	JC	LD	JB
B	MAY 2014	FOR DCO SUBMISSION	JC	LD	JB
A	AUG 2013	S.42/S.47 CONSULTATION	ML	JB	PB

Title
 NATIONAL GRID (HINKLEY POINT C CONNECTION PROJECT) ORDER
 KEY PLAN FOR WORKS PLANS
 (REGULATION 5(2)(j))
 SECTION E
 NORTH SOMERSET COUNCIL

nationalgrid	
NG INVESTMENT No. 20897	APPLICATION No. EN020001
NG DRAWING No. 13/NG/0087	DRAWING No. E/WP/KP/1
SHEET 1 OF 1	N/A
GIS A1	SCALE 1:10,000
	ISSUE C

NATIONAL GRID (HINKLEY POINT C CONNECTION PROJECT) ORDER
 WORKS PLANS
 (REGULATION 5(2)(j))
 SECTION E
 SHEET 1 OF 4
 NORTH SOMERSET COUNCIL

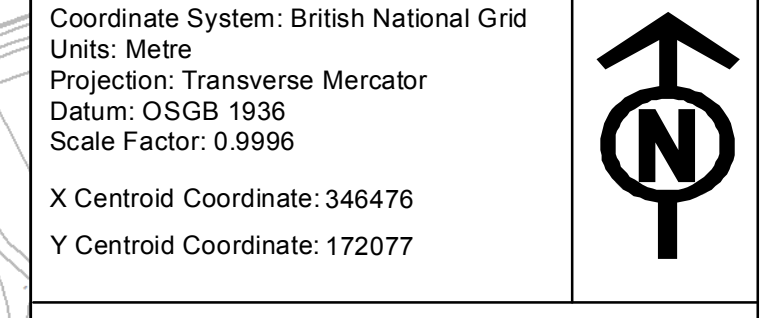


Key

- LATTICE PYLON (NEW)
- LATTICE PYLON (REMOVED)
- T PYLON
- WOOD POLES
- ORDER LIMITS
- LOCAL AUTHORITY BOUNDARY
- SECTION BOUNDARY
- COMMENCEMENT OF WORK
- TERMINATION OF WORK
- LIMIT OF DEVIATION
- LIMIT OF DEVIATION & ORDER LIMITS
- TEMPORARY OHL DIVERSION
- NEW UNDERGROUND CABLE
- NEW OVERHEAD LINE
- OVERHEAD LINE TO BE REMOVED
- SITE COMPOUND
- WORK AREA

Notes
 This drawing is scaled at paper size A1, therefore any prints taken at smaller sizes will affect accuracy of the measurement units and should not be scaled against.

Coordinate System: British National Grid
 Units: Metre
 Projection: Transverse Mercator
 Datum: OSGB 1936
 Scale Factor: 0.9996
 X Centroid Coordinate: 346476
 Y Centroid Coordinate: 172077



REPRODUCED FROM ORDNANCE SURVEY MAPS, BY PERMISSION OF THE ORDNANCE SURVEY ON BEHALF OF THE CONTROLLER OF HER MAJESTY'S STATIONARY OFFICE. © CROWN COPYRIGHT ORDNANCE SURVEY. OS LICENCE NO. 100048471

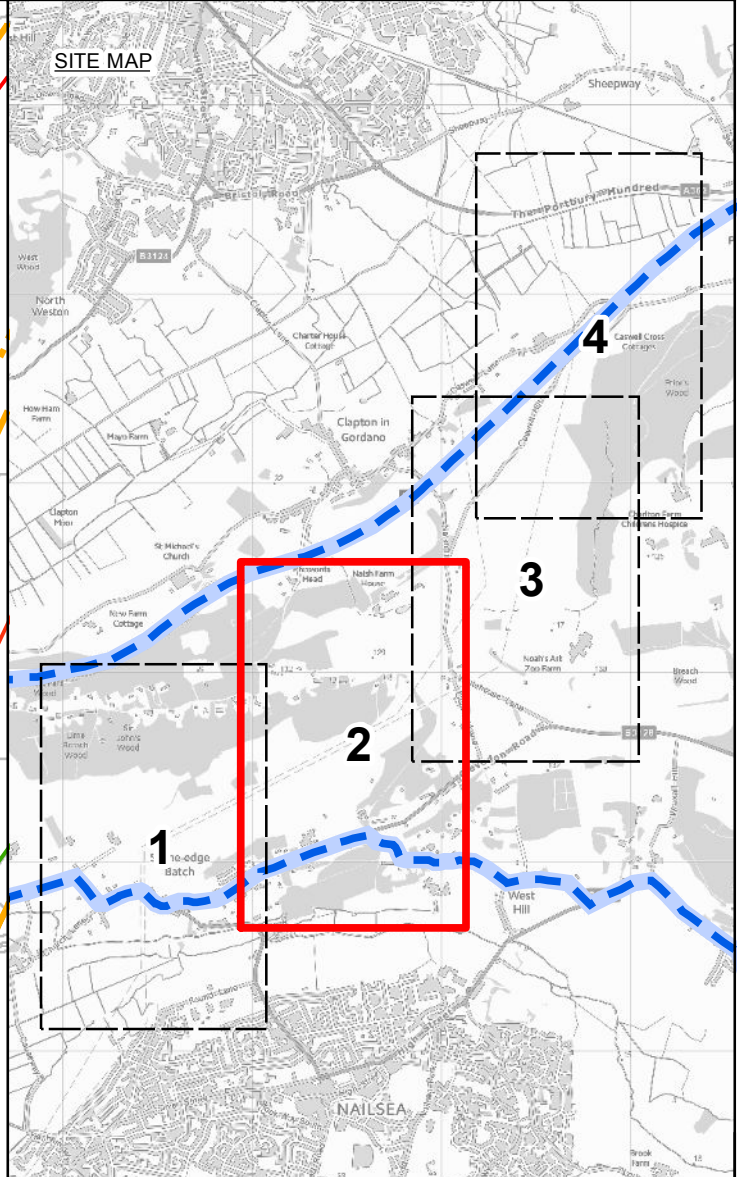
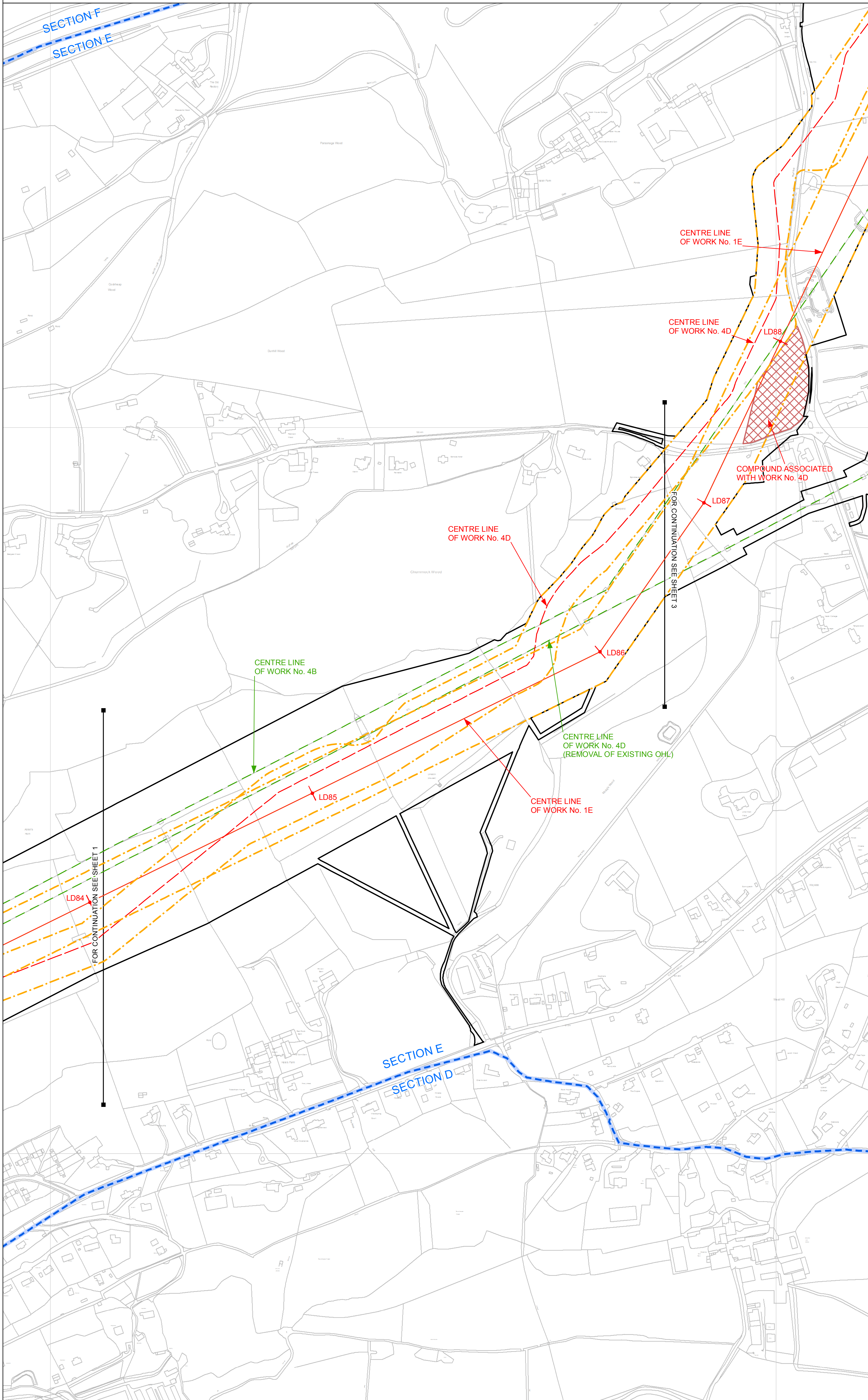
ISSUE	DATE	COMMENTS	DRAW	CHKD	APPD
D	FEB 2016	SHEET 4 UPDATED TO REFLECT THE ORDER AS MADE	JC	LD	JB
C	MAY 2014	FOR DCO SUBMISSION	TC	LD	JB
B	MAY 2014	FOR DCO SUBMISSION	TC	LD	JB
A	AUG 2013	S42/S47 CONSULTATION	OA	JB	PB

Title
 NATIONAL GRID (HINKLEY POINT C CONNECTION PROJECT) ORDER
 WORKS PLANS
 (REGULATION 5(2)(j))
 SECTION E
 NORTH SOMERSET COUNCIL

nationalgrid

NG INVESTMENT No. 20897	APPLICATION No. EN020001	GIS A1
NG DRAWING No. 13/NG/0088	DRAWING No. E/WP/PS/1	SCALE 1:2,500
SHEET 1 OF 4	N/A	ISSUE D

NATIONAL GRID (HINKLEY POINT C CONNECTION PROJECT) ORDER
 WORKS PLANS
 (REGULATION 5(2)(j))
 SECTION E
 SHEET 2 OF 4
 NORTH SOMERSET COUNCIL

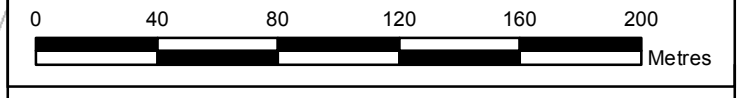


Key

- LATTICE PYLON (NEW)
- LATTICE PYLON (REMOVED)
- T PYLON
- WOOD POLES
- ORDER LIMITS
- LOCAL AUTHORITY BOUNDARY
- SECTION BOUNDARY
- COMMENCEMENT OF WORK
- TERMINATION OF WORK
- LIMIT OF DEVIATION
- LIMIT OF DEVIATION & ORDER LIMITS
- TEMPORARY OHL DIVERSION
- NEW UNDERGROUND CABLE
- NEW OVERHEAD LINE
- OVERHEAD LINE TO BE REMOVED
- SITE COMPOUND
- WORK AREA

Notes
 This drawing is scaled at paper size A1, therefore any prints taken at smaller sizes will affect accuracy of the measurement units and should not be scaled against.

Coordinate System: British National Grid
 Units: Metre
 Projection: Transverse Mercator
 Datum: OSGB 1936
 Scale Factor: 0.9996
 X Centroid Coordinate: 347532
 Y Centroid Coordinate: 172618



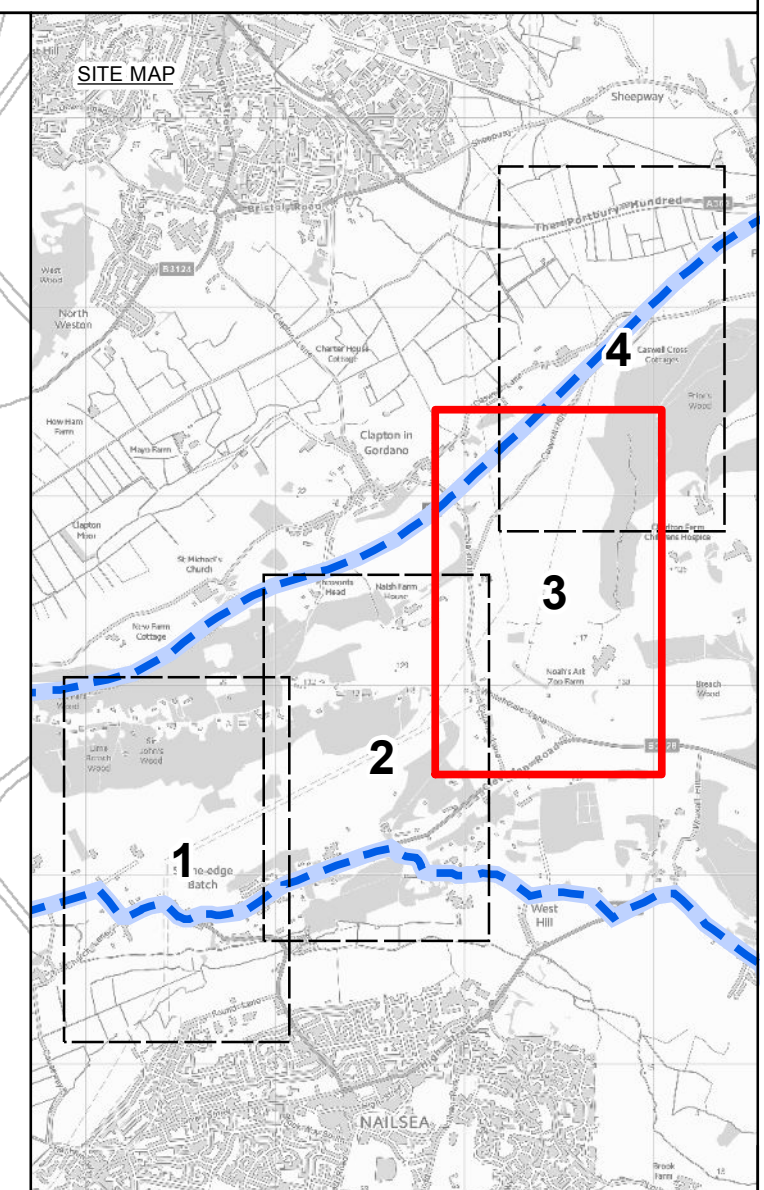
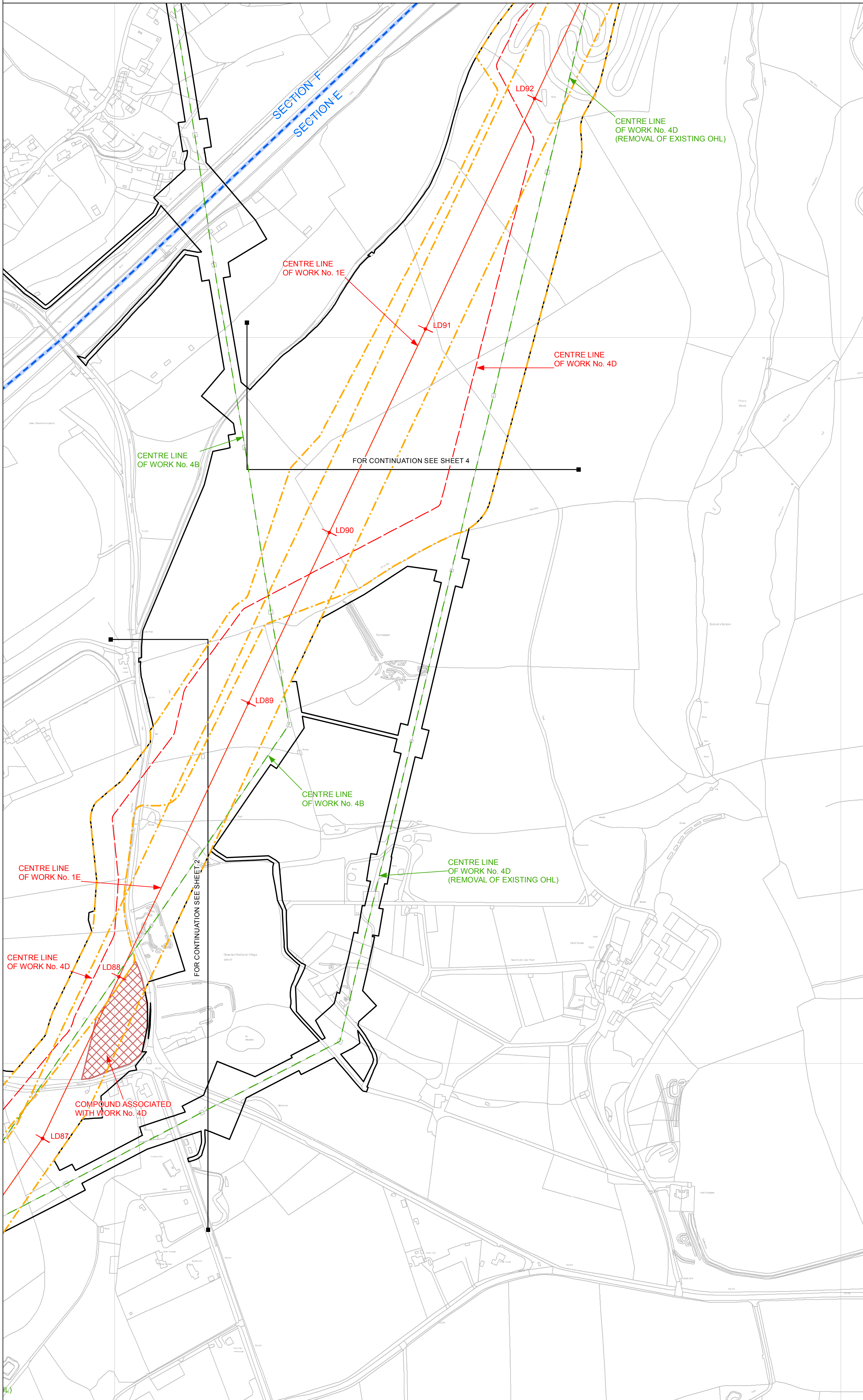
REPRODUCED FROM ORDNANCE SURVEY MAPS, BY PERMISSION OF THE ORDNANCE SURVEY ON BEHALF OF THE CONTROLLER OF HER MAJESTY'S STATIONARY OFFICE. © CROWN COPYRIGHT ORDNANCE SURVEY. OS LICENCE NO. 100048471

ISSUE	DATE	COMMENTS	DRAW	CHKD	APPD
D	FEB 2016	SHEET 4 UPDATED TO REFLECT THE ORDER AS MADE	JC	LD	JB
C	MAY 2014	FOR DCO SUBMISSION	TC	LD	JB
B	MAY 2014	FOR DCO SUBMISSION	TC	LD	JB
A	AUG 2013	S42/S47 CONSULTATION	OA	JB	PB

Title
 NATIONAL GRID (HINKLEY POINT C CONNECTION PROJECT) ORDER
 WORKS PLANS
 (REGULATION 5(2)(j))
 SECTION E
 NORTH SOMERSET COUNCIL

nationalgrid	
NG INVESTMENT No. 20897	APPLICATION No. EN020001
NG DRAWING No. 13/NG/0088	DRAWING No. E/WP/PS/2
SHEET 2 OF 4	N/A
GIS A1	SCALE 1:2,500
ISSUE D	

NATIONAL GRID (HINKLEY POINT C CONNECTION PROJECT) ORDER
 WORKS PLANS
 (REGULATION 5(2)(j))
 SECTION E
 SHEET 3 OF 4
 NORTH SOMERSET COUNCIL

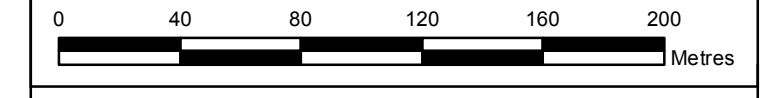


Key

- LATTICE PYLON (NEW)
- LATTICE PYLON (REMOVED)
- T PYLON
- WOOD POLES
- ORDER LIMITS
- LOCAL AUTHORITY BOUNDARY
- SECTION BOUNDARY
- COMMENCEMENT OF WORK
- TERMINATION OF WORK
- LIMIT OF DEVIATION
- LIMIT OF DEVIATION & ORDER LIMITS
- TEMPORARY OHL DIVERSION
- NEW UNDERGROUND CABLE
- NEW OVERHEAD LINE
- OVERHEAD LINE TO BE REMOVED
- SITE COMPOUND
- WORK AREA

Notes
 This drawing is scaled at paper size A1, therefore any prints taken at smaller sizes will affect accuracy of the measurement units and should not be scaled against.

Coordinate System: British National Grid
 Units: Metre
 Projection: Transverse Mercator
 Datum: OSGB 1936
 Scale Factor: 0.9996
 X Centroid Coordinate: 348443
 Y Centroid Coordinate: 173494



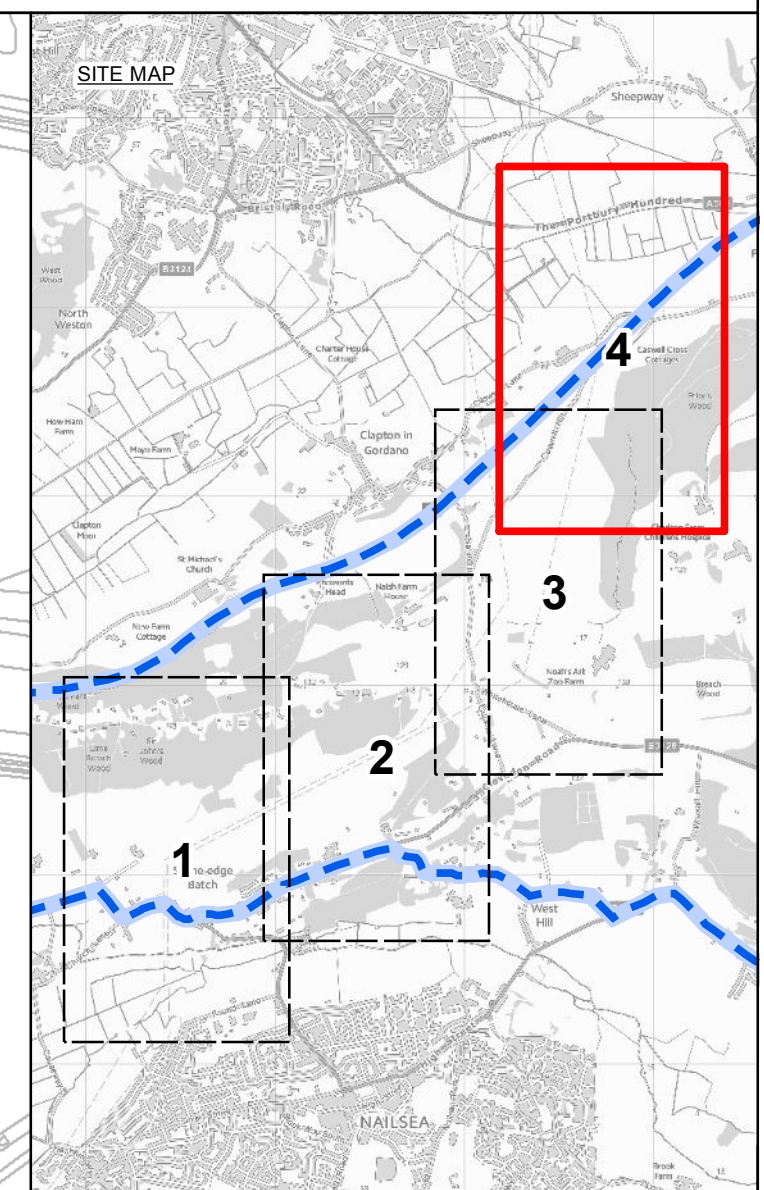
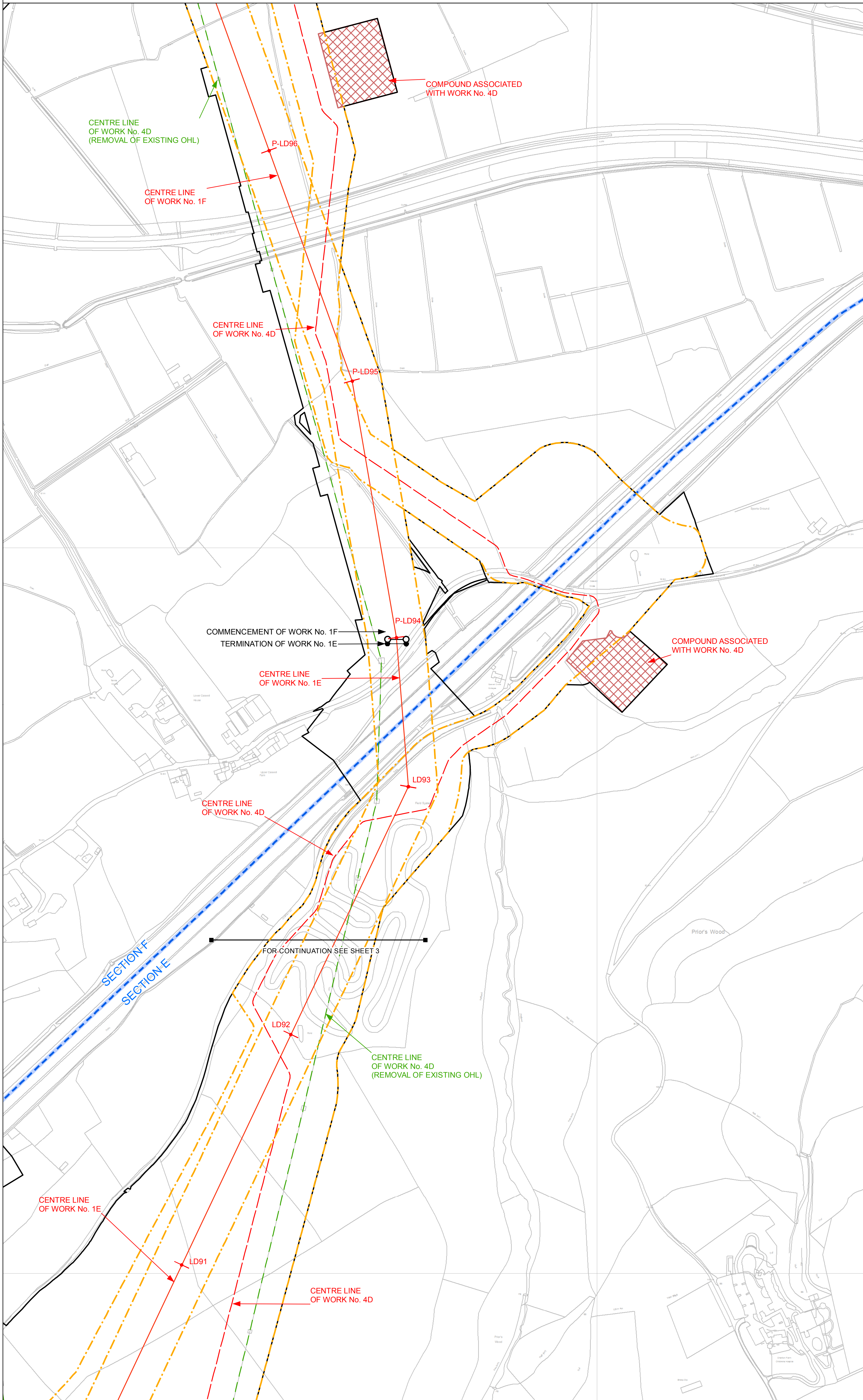
REPRODUCED FROM ORDNANCE SURVEY MAPS, BY PERMISSION OF THE ORDNANCE SURVEY ON BEHALF OF THE CONTROLLER OF HER MAJESTY'S STATIONARY OFFICE. © CROWN COPYRIGHT ORDNANCE SURVEY. OS LICENCE NO. 100048471

ISSUE	DATE	COMMENTS	DRAW	CHK'D	APP'D
D	FEB 2016	SHEET 4 UPDATED TO REFLECT THE ORDER AS MADE	JC	LD	JB
C	MAY 2014	FOR DCO SUBMISSION	TC	LD	JB
B	MAY 2014	FOR DCO SUBMISSION	TC	LD	JB
A	AUG 2013	S42/S.47 CONSULTATION	OA	JB	PB

Title
 NATIONAL GRID (HINKLEY POINT C CONNECTION PROJECT) ORDER
 WORKS PLANS
 (REGULATION 5(2)(j))
 SECTION E
 NORTH SOMERSET COUNCIL

NG INVESTMENT No. 20897	APPLICATION No. EN020001
NG DRAWING No. 13/NG/0088	DRAWING No. E/WP/PS/3
SHEET 3 OF 4	N/A
GIS A1	SCALE 1:2,500
ISSUE D	

NATIONAL GRID (HINKLEY POINT C CONNECTION PROJECT) ORDER
 WORKS PLANS
 (REGULATION 5(2)(j))
 SECTION E
 SHEET 4 OF 4
 NORTH SOMERSET COUNCIL

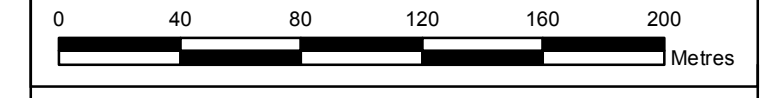



Key

- LATTICE PYLON (NEW)
- LATTICE PYLON (REMOVED)
- T PYLON
- WOOD POLES
- ORDER LIMITS
- LOCAL AUTHORITY BOUNDARY
- SECTION BOUNDARY
- COMMENCEMENT OF WORK
- TERMINATION OF WORK
- LIMIT OF DEVIATION
- LIMIT OF DEVIATION & ORDER LIMITS
- TEMPORARY OHL DIVERSION
- NEW UNDERGROUND CABLE
- NEW OVERHEAD LINE
- OVERHEAD LINE TO BE REMOVED
- SITE COMPOUND
- WORK AREA

Notes
 This drawing is scaled at paper size A1, therefore any prints taken at smaller sizes will affect accuracy of the measurement units and should not be scaled against.

Coordinate System: British National Grid
 Units: Metre
 Projection: Transverse Mercator
 Datum: OSGB 1936
 Scale Factor: 0.9996
 X Centroid Coordinate: 348779
 Y Centroid Coordinate: 174783



REPRODUCED FROM ORDNANCE SURVEY MAPS, BY PERMISSION OF THE ORDNANCE SURVEY ON BEHALF OF THE CONTROLLER OF HER MAJESTY'S STATIONARY OFFICE. © CROWN COPYRIGHT ORDNANCE SURVEY. OS LICENCE NO. 100048471

ISSUE	DATE	COMMENTS	DRAW	CHKD	APPD
D	FEB 2016	SHEET 4 UPDATED TO REFLECT THE ORDER AS MADE	JC	LD	JB
C	MAY 2014	FOR DCO SUBMISSION	TC	LD	JB
B	MAY 2014	FOR DCO SUBMISSION	TC	LD	JB
A	AUG 2013	S42/S47 CONSULTATION	OA	JB	PB

Title
 NATIONAL GRID (HINKLEY POINT C CONNECTION PROJECT) ORDER
 WORKS PLANS
 (REGULATION 5(2)(j))
 SECTION E
 NORTH SOMERSET COUNCIL

nationalgrid		GIS A1
NG INVESTMENT No. 20897	APPLICATION No. EN020001	
NG DRAWING No. 13/NG/0088	DRAWING No. E/WP/PS/4	SCALE 1:2,500
SHEET 4 OF 4	N/A	ISSUE D