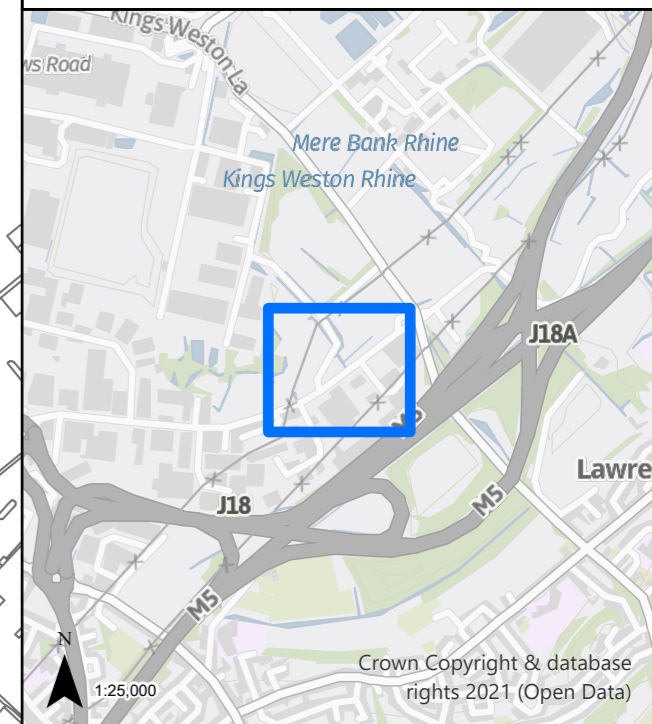


HINKLEY C CONNECTION PROJECT

Title
SECTION 3 PLAN

Ref No: HINK-GVDS5-1-1 Plan: 1 of 7

Unknown



LEGEND


 GVD Plot

Coordinate System: British National Grid Projection: Transverse Mercator Datum: OSGB 1938 Units: Metre	Map Centre: 353108E 178579N
---	--------------------------------

Version:	Date:	Remarks:	Drawn:	Checked:
v1	29/03/2022	Published	RG	RS

SCALE: 1:1,500	PAPER SIZE: A3
-----------------------	-----------------------

Notes:
This drawing is scaled at paper size A3, therefore any prints taken at different sizes will affect the accuracy of the measurement units and should not be scaled against.





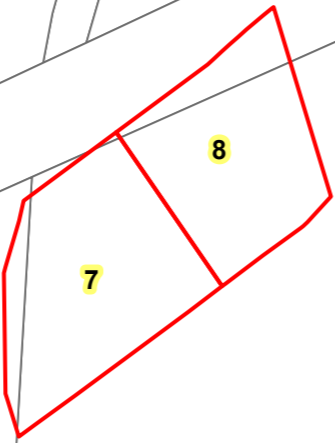
Drain

Drain

KINGS WESTON LANE

St Anthony's Park

Travellers



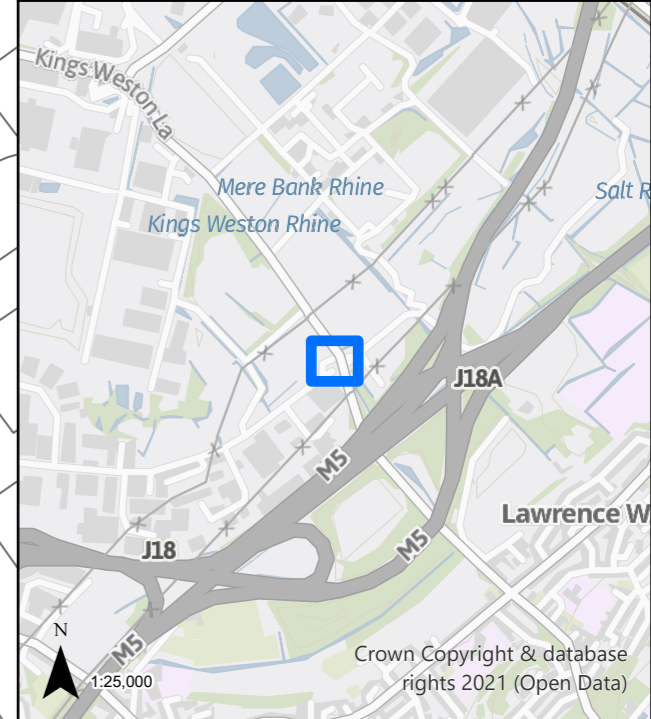
Path

HINKLEY C CONNECTION PROJECT

Title
SECTION 3 PLAN

Ref No: HINK-GVDS5-1-2 Plan: 2 of 7

Unknown



LEGEND

 GVD Plot

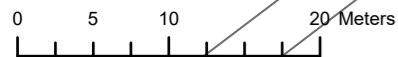
Coordinate System: British National Grid
Projection: Transverse Mercator
Datum: OSGB 1938
Units: Metre

Map Centre:
353343E 178756N

Version:	Date:	Remarks:	Drawn:	Checked:
v1	29/03/2022	Published	RG	RS

SCALE: 1:500 PAPER SIZE: A3

Notes:
This drawing is scaled at paper size A3, therefore any prints taken at different sizes will affect the accuracy of the measurement units and should not be scaled against.



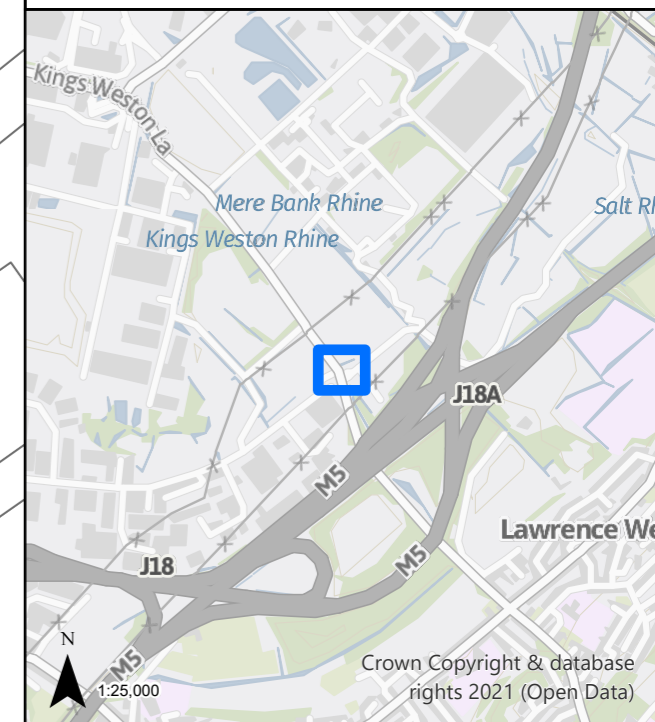
The design, scale and layout shown on this plan are indicative. The dimensions for the apparatus are typical dimensions, and the actual apparatus to be provided may differ in style, model and size.
BACKGROUND MAPPING INFORMATION HAS BEEN REPRODUCED FROM THE ORDNANCE SURVEY ON BEHALF OF THE CONTROLLER OF HER MAJESTY'S STATIONARY OFFICE. © CROWN COPYRIGHT ORDNANCE SURVEY NATIONAL GRID LICENSE NO. 100022488

HINKLEY C CONNECTION PROJECT

Title
SECTION 3 PLAN

Ref No: HINK-GVDS5-1-3 Plan: 3 of 7

Unknown



LEGEND

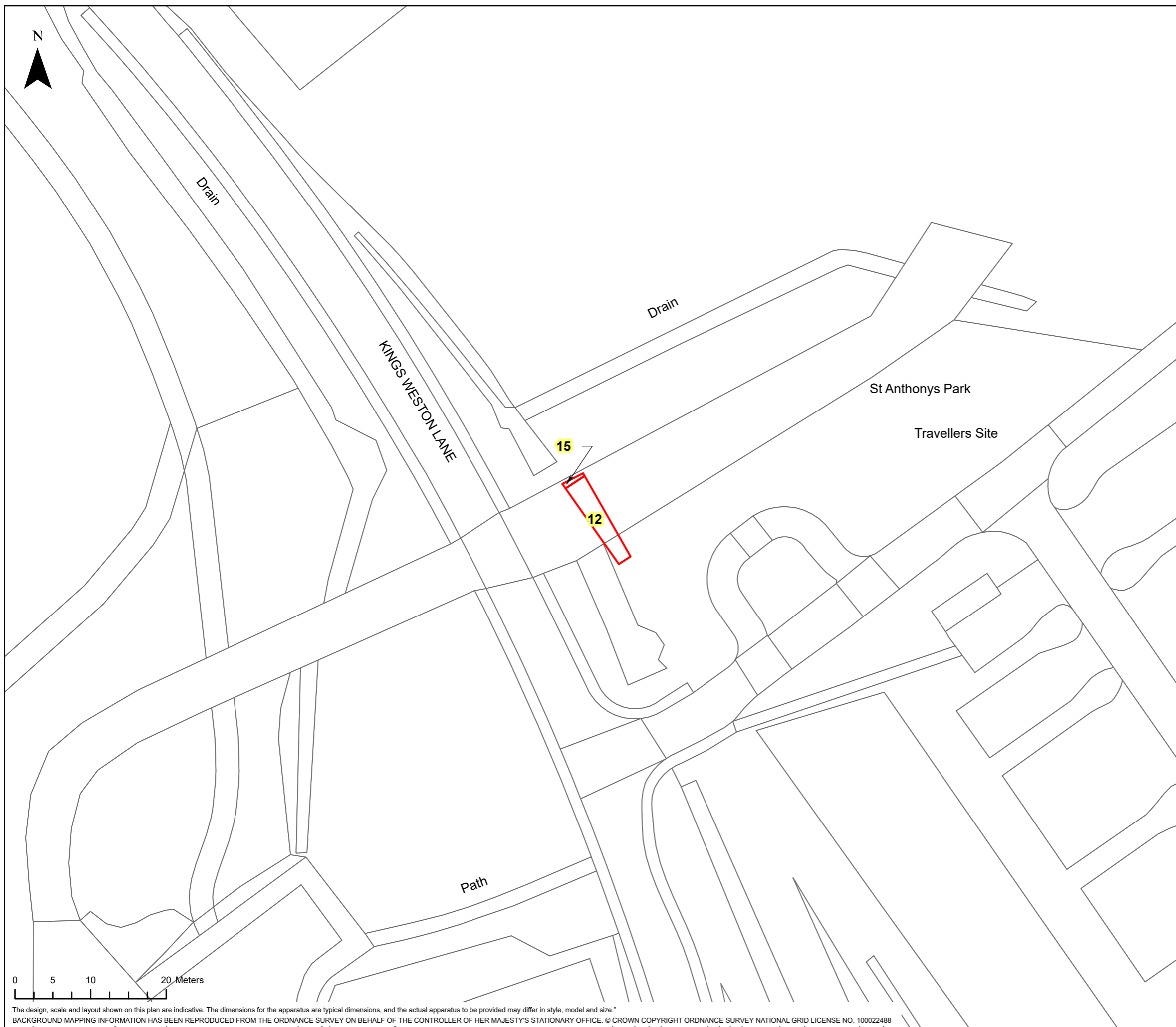
 GVD Plot

Coordinate System: British National Grid Projection: Transverse Mercator Datum: OSGB 1938 Units: Metre	Map Centre: 353371E 178778N
---	--------------------------------

Version:	Date:	Remarks:	Drawn:	Checked:
v1	29/03/2022	Published	RG	RS

SCALE: 1:500	PAPER SIZE: A3
--------------	----------------

Notes:
This drawing is scaled at paper size A3, therefore any prints taken at different sizes will affect the accuracy of the measurement units and should not be scaled against.



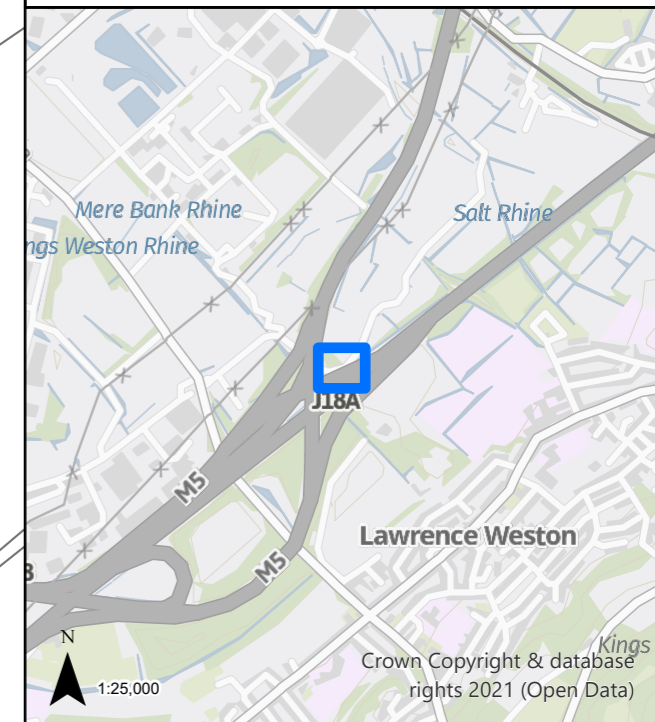
The design, scale and layout shown on this plan are indicative. The dimensions for the apparatus are typical dimensions, and the actual apparatus to be provided may differ in style, model and size.
BACKGROUND MAPPING INFORMATION HAS BEEN REPRODUCED FROM THE ORDNANCE SURVEY ON BEHALF OF THE CONTROLLER OF HER MAJESTY'S STATIONARY OFFICE. © CROWN COPYRIGHT ORDNANCE SURVEY NATIONAL GRID LICENSE NO. 100022488

HINKLEY C CONNECTION PROJECT

Title: **SECTION 3 PLAN**

Ref No: HINK-GVDS5-1-4 Plan: 4 of 7

Unknown



LEGEND

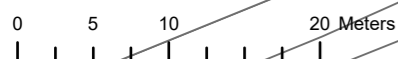
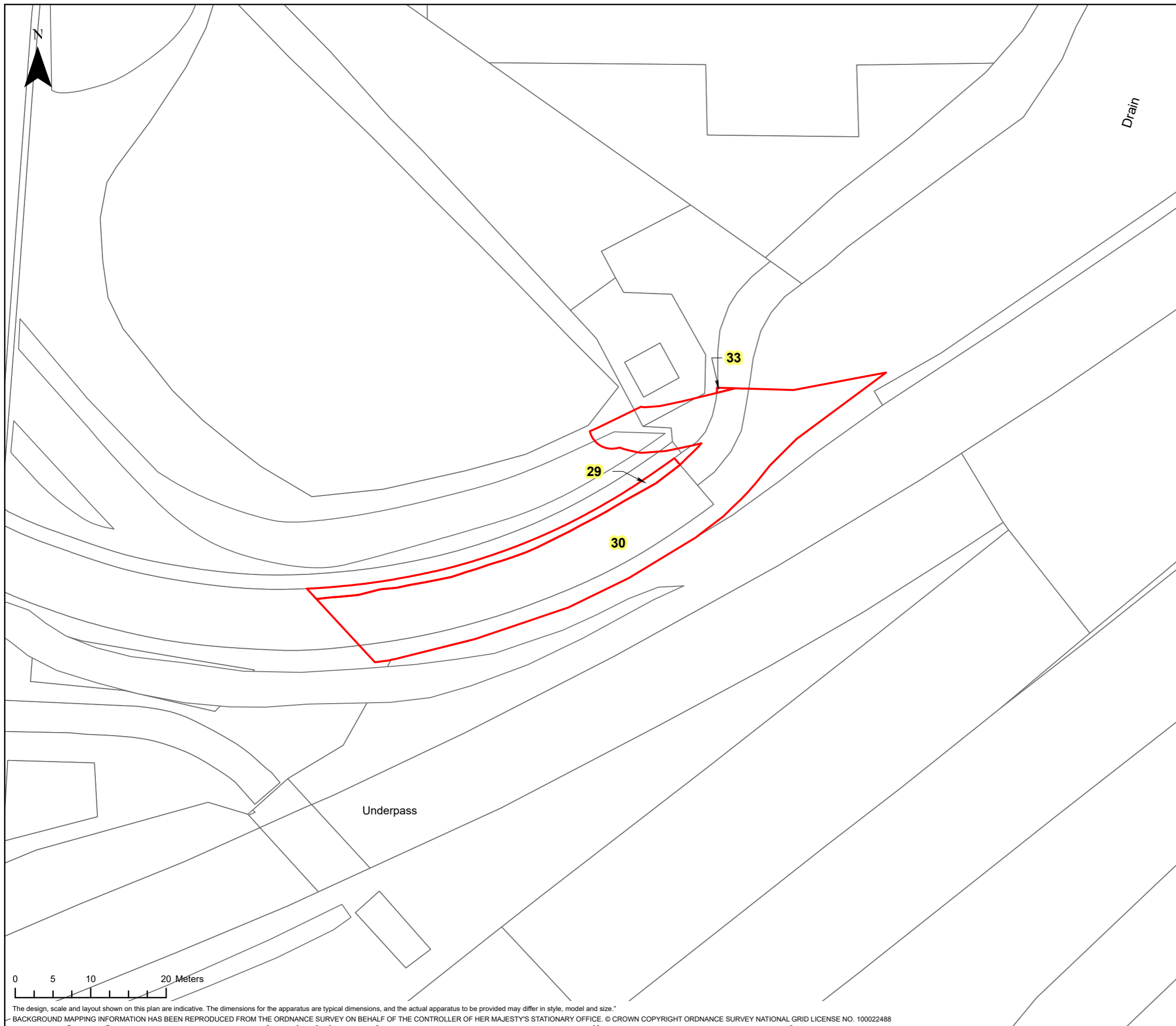
GVD Plot

Coordinate System: British National Grid
Projection: Transverse Mercator
Datum: OSGB 1938
Units: Metre
Map Centre: 353835E 178807N

Version:	Date:	Remarks:	Drawn:	Checked:
v1	29/03/2022	Published	RG	RS

SCALE: 1:500 PAPER SIZE: A3

Notes:
This drawing is scaled at paper size A3, therefore any prints taken at different sizes will affect the accuracy of the measurement units and should not be scaled against.



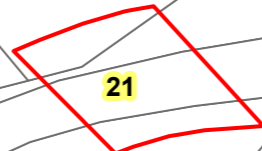
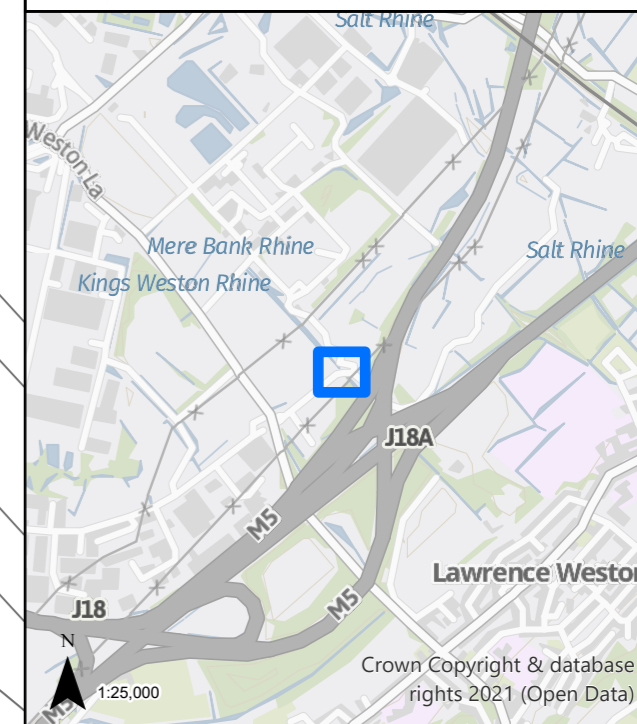


HINKLEY C CONNECTION PROJECT

Title
SECTION 3 PLAN

Ref No: HINK-GVDS5-1-5 Plan: 5 of 7

Unknown



Mere Bank Rhine

LEGEND


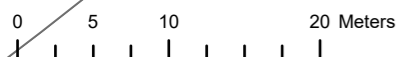
 GVD Plot

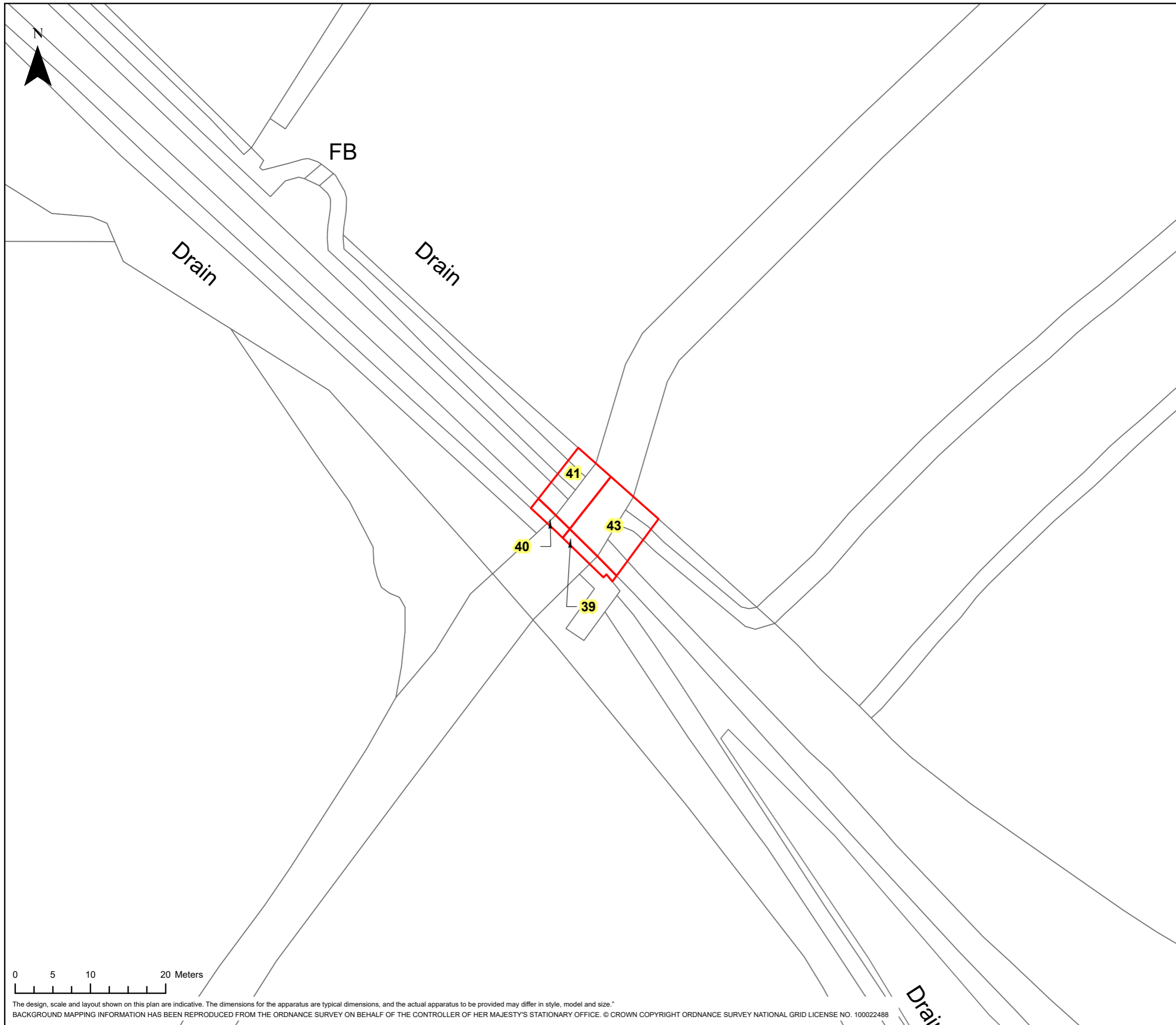
Coordinate System: British National Grid Projection: Transverse Mercator Datum: OSGB 1938 Units: Metre	Map Centre: 353596E 178916N
---	--------------------------------

Version:	Date:	Remarks:	Drawn:	Checked:
v1	29/03/2022	Published	RG	RS

SCALE: 1:500	PAPER SIZE: A3
--------------	----------------

Notes:
This drawing is scaled at paper size A3, therefore any prints taken at different sizes will affect the accuracy of the measurement units and should not be scaled against.

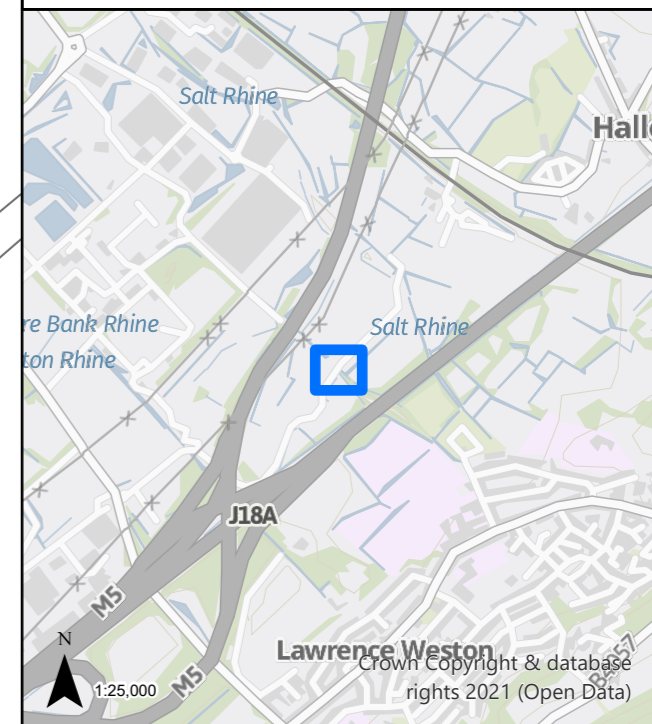


HINKLEY C CONNECTION PROJECT

Title: **SECTION 3 PLAN**

Ref No: HINK-GVDS5-1-6 Plan: 6 of 7

Unknown



LEGEND


 GVD Plot

Coordinate System: British National Grid Projection: Transverse Mercator Datum: OSGB 1938 Units: Metre	Map Centre: 354101E 179178N
---	--------------------------------

Version:	Date:	Remarks:	Drawn:	Checked:
v1	29/03/2022	Published	RG	RS

SCALE: 1:500	PAPER SIZE: A3
--------------	----------------

Notes:
This drawing is scaled at paper size A3, therefore any prints taken at different sizes will affect the accuracy of the measurement units and should not be scaled against.

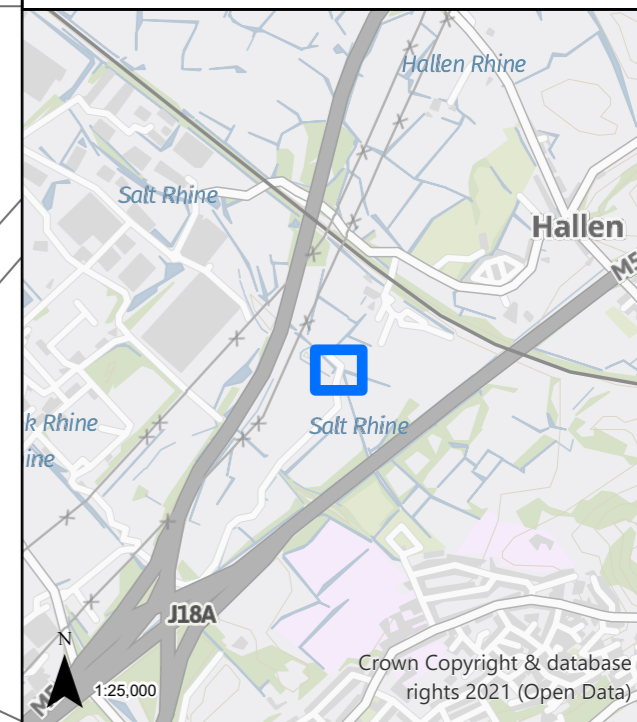


HINKLEY C CONNECTION PROJECT

Title
SECTION 3 PLAN

Ref No: HINK-GVDS5-1-7 Plan: 7 of 7

Unknown



LEGEND

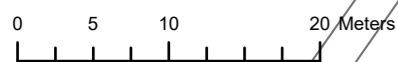
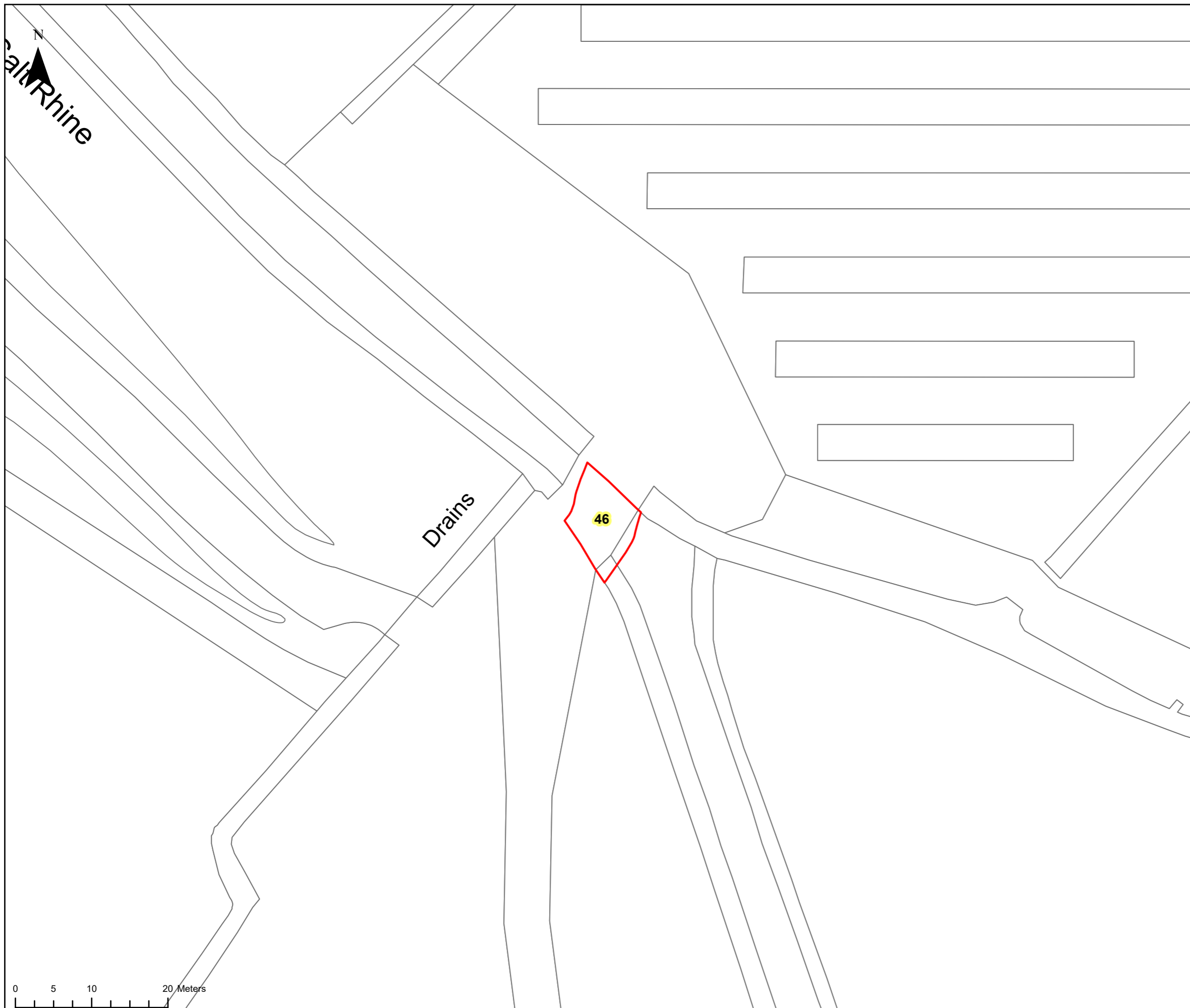
 GVD Plot

Coordinate System: British National Grid Projection: Transverse Mercator Datum: OSGB 1938 Units: Metre	Map Centre: 354302E 179506N
---	--------------------------------

Version:	Date:	Remarks:	Drawn:	Checked:
v1	29/03/2022	Published	RG	RS

SCALE: 1:500	PAPER SIZE: A3
--------------	----------------

Notes:
This drawing is scaled at paper size A3, therefore any prints taken at different sizes will affect the accuracy of the measurement units and should not be scaled against.



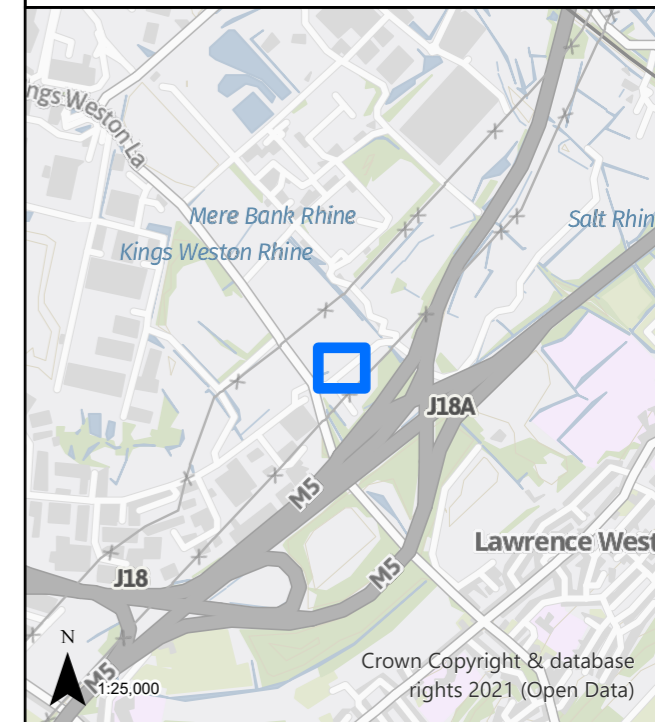


HINKLEY C CONNECTION PROJECT

Title
SECTION 3 PLAN

Ref No: HINK-GVDS5-802-1 Plan: 1 of 2

Wessex Water Services Ltd
Wessex Water Operations Centre,
Claverton Down Road,
Claverton Down,
Bath,
Somerset, BA2 7WW



LEGEND


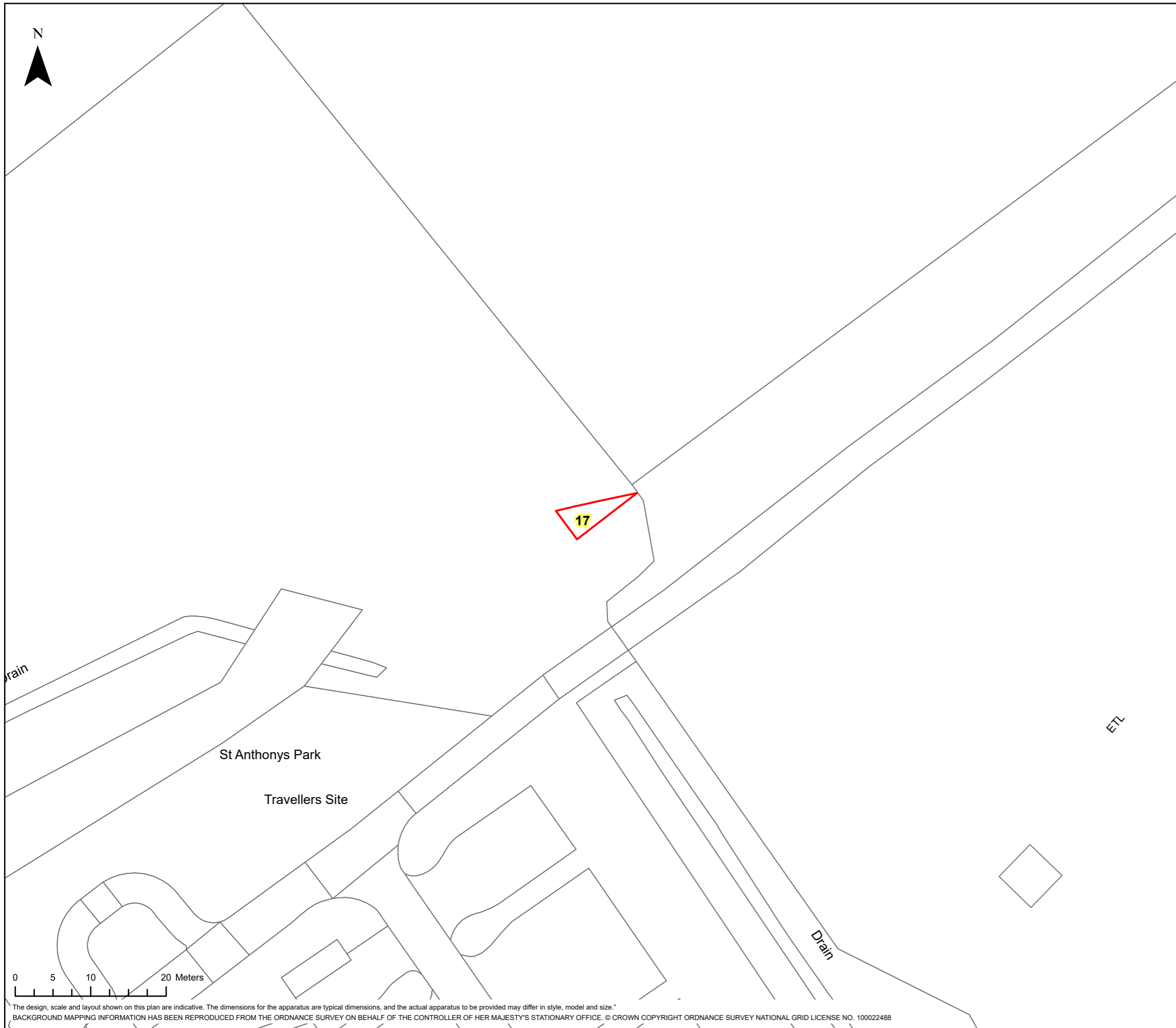
 GVD Plot

Coordinate System: British National Grid Projection: Transverse Mercator Datum: OSGB 1938 Units: Metre	Map Centre: 353457E 178827N
---	--------------------------------

Version:	Date:	Remarks:	Drawn:	Checked:
v1	29/03/2022	Published	RG	RS

SCALE: 1:500	PAPER SIZE: A3
--------------	----------------

Notes:
This drawing is scaled at paper size A3, therefore any prints taken at different sizes will affect the accuracy of the measurement units and should not be scaled against.

0 5 10 20 Meters

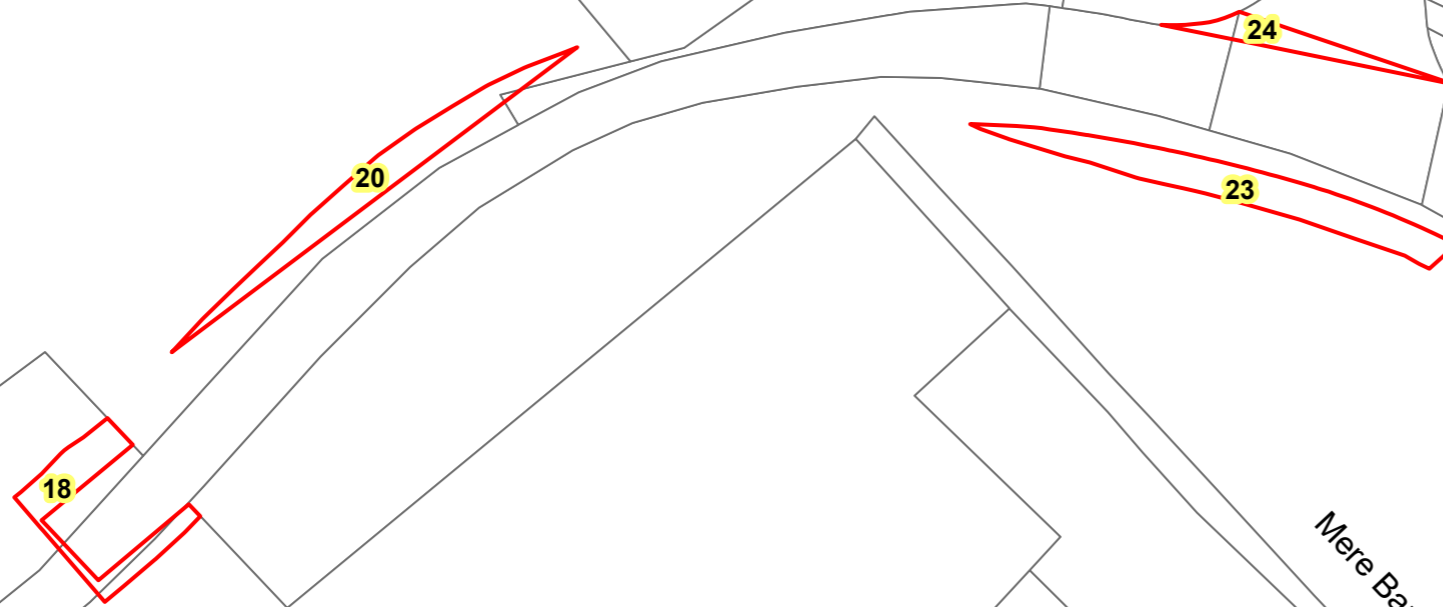
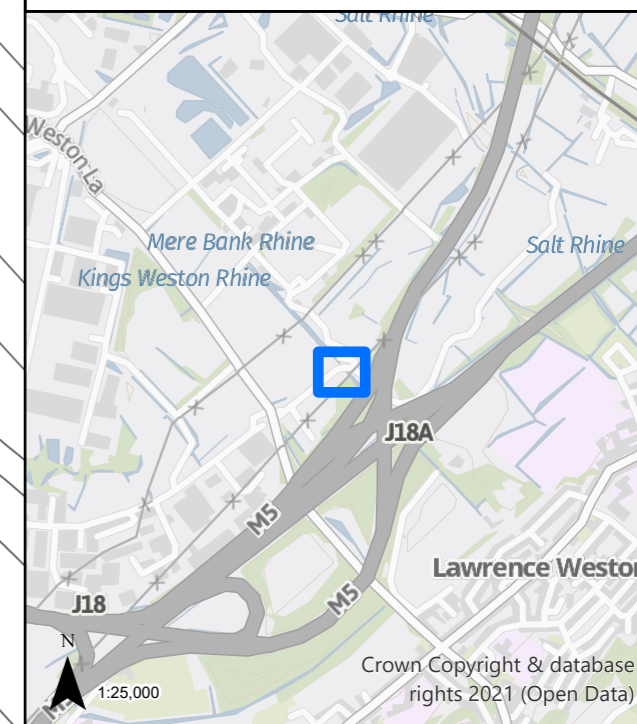


HINKLEY C CONNECTION PROJECT

Title
SECTION 3 PLAN

Ref No: HINK-GVDS5-802-2 Plan: 2 of 2

Wessex Water Services Ltd
Wessex Water Operations Centre,
Claverton Down Road,
Claverton Down,
Bath,
Somerset, BA2 7WW



LEGEND

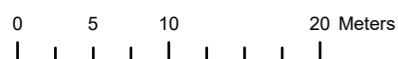
GVD Plot

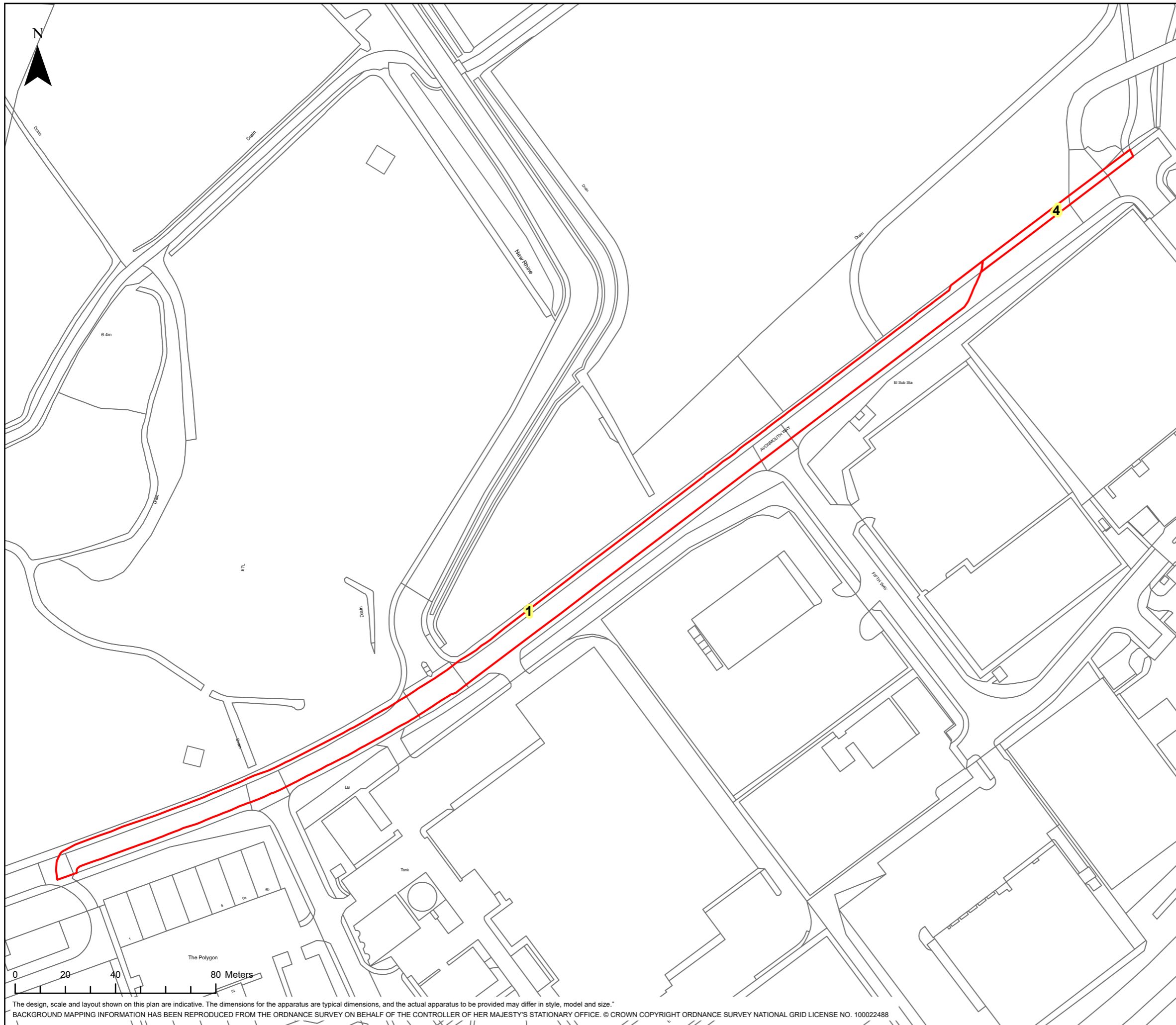
Coordinate System: British National Grid Projection: Transverse Mercator Datum: OSGB 1938 Units: Metre	Map Centre: 353596E 178900N
---	--------------------------------

Version:	Date:	Remarks:	Drawn:	Checked:
v1	29/03/2022	Published	RG	RS

SCALE: 1:500 PAPER SIZE: A3

Notes:
This drawing is scaled at paper size A3, therefore any prints taken at different sizes will affect the accuracy of the measurement units and should not be scaled against.



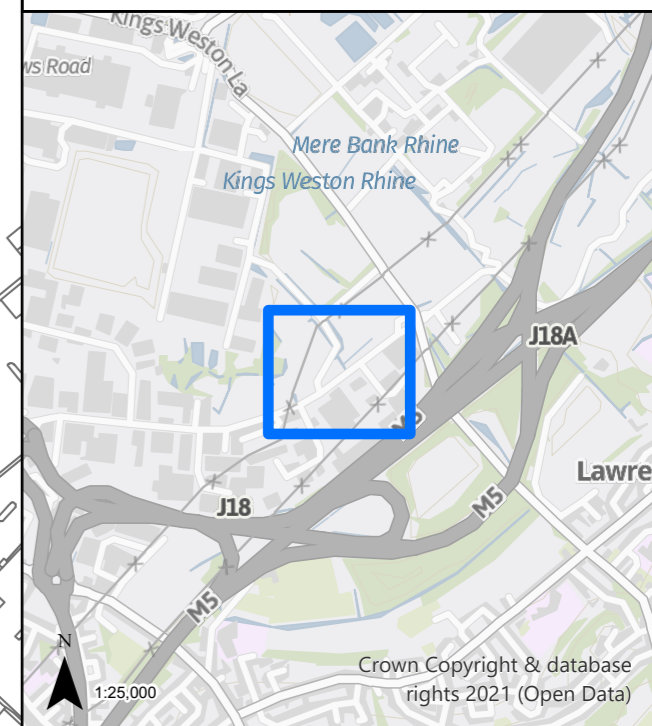


HINKLEY C CONNECTION PROJECT

Title
SECTION 3 PLAN

Ref No: HINK-GVDS5-806-1 Plan: 1 of 7

The City Council Of Bristol
City Hall,
College Green,
Bristol,
BS1 5TR



LEGEND

GVD Plot

Coordinate System: British National Grid Projection: Transverse Mercator Datum: OSGB 1938 Units: Metre		Map Centre: 353108E 178579N	
Version:	Date:	Remarks:	Drawn: Checked:
v1	29/03/2022	Published	RG RS

SCALE: 1:1,500 PAPER SIZE: A3

Notes:
This drawing is scaled at paper size A3, therefore any prints taken at different sizes will affect the accuracy of the measurement units and should not be scaled against.

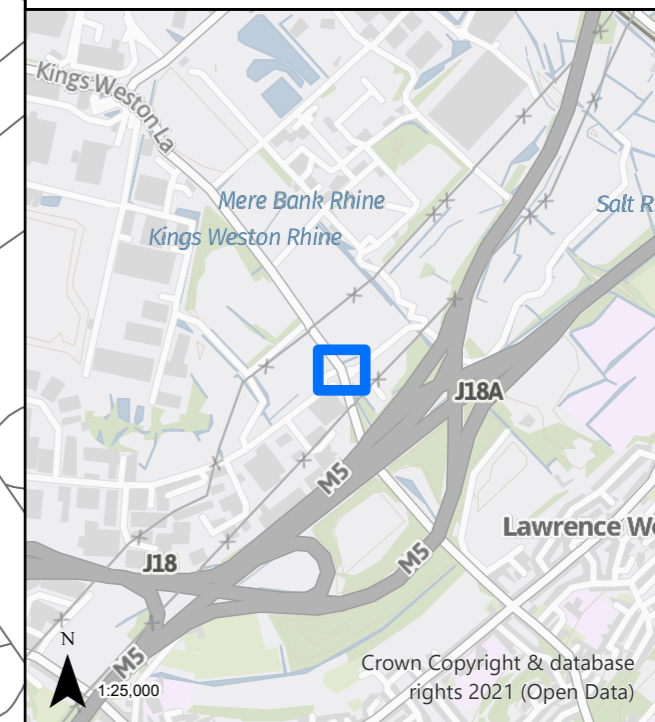


HINKLEY C CONNECTION PROJECT

Title
SECTION 3 PLAN

Ref No: HINK-GVDS5-806-2 Plan: 2 of 7

The City Council Of Bristol
City Hall,
College Green,
Bristol,
BS1 5TR




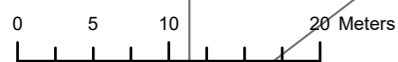
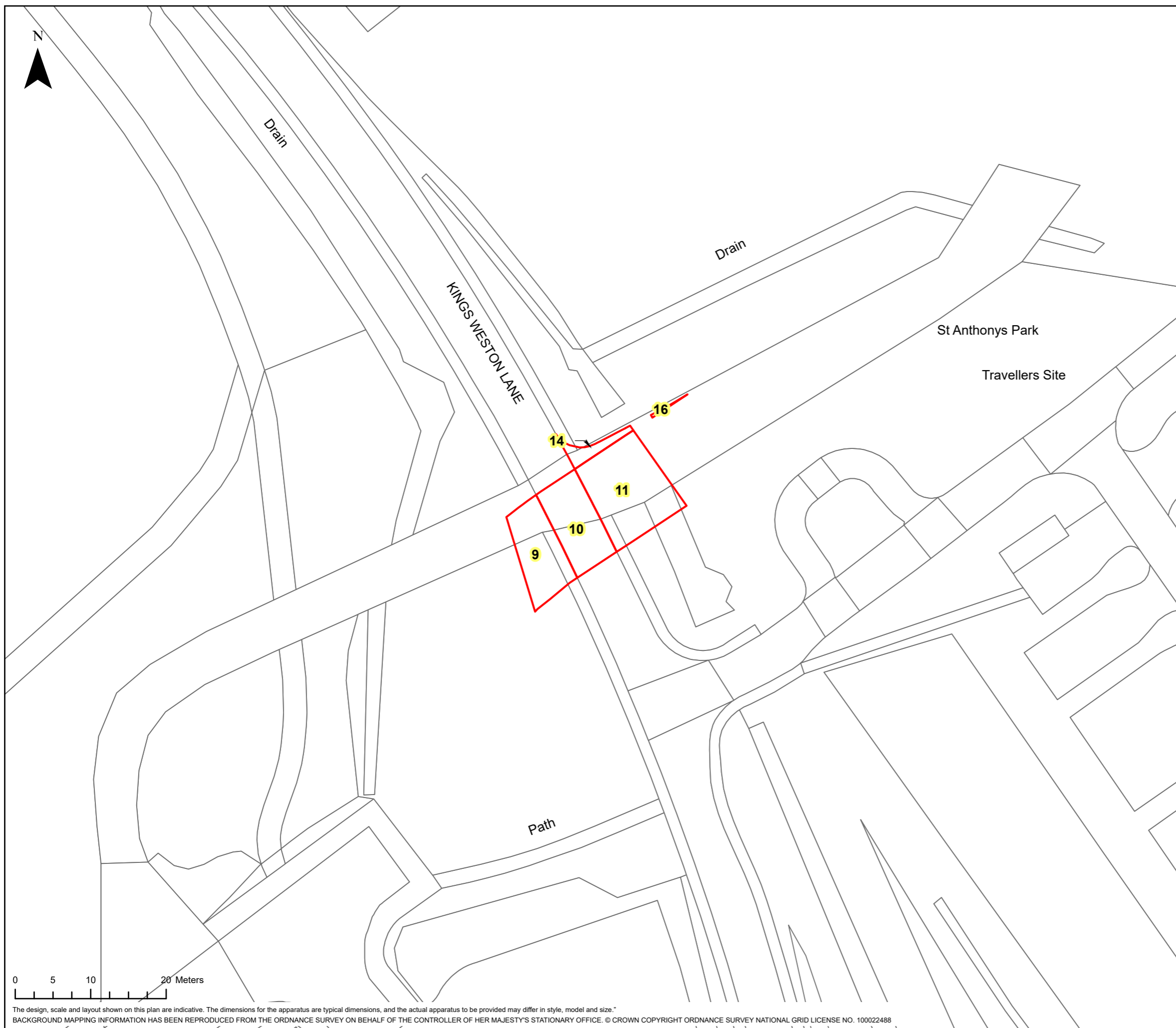
LEGEND

 GVD Plot

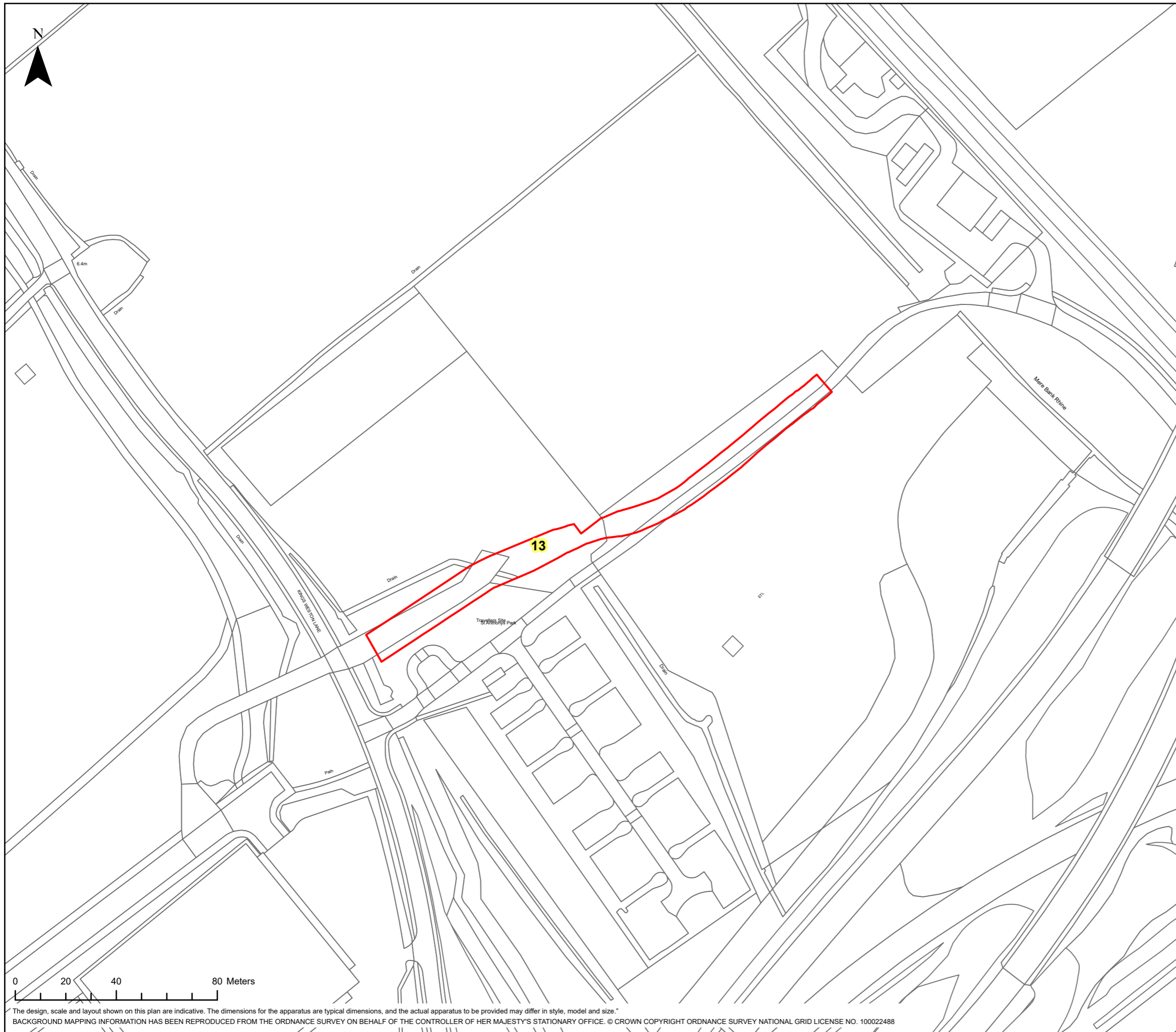
Coordinate System: British National Grid		Map Centre:		
Projection: Transverse Mercator		353362E 178770N		
Datum: OSGB 1938				
Units: Metre				
Version:	Date:	Remarks:	Drawn:	Checked:
v1	29/03/2022	Published	RG	RS

SCALE: 1:500 PAPER SIZE: A3

Notes:
This drawing is scaled at paper size A3, therefore any prints taken at different sizes will affect the accuracy of the measurement units and should not be scaled against.

The design, scale and layout shown on this plan are indicative. The dimensions for the apparatus are typical dimensions, and the actual apparatus to be provided may differ in style, model and size.
BACKGROUND MAPPING INFORMATION HAS BEEN REPRODUCED FROM THE ORDNANCE SURVEY ON BEHALF OF THE CONTROLLER OF HER MAJESTY'S STATIONARY OFFICE. © CROWN COPYRIGHT ORDNANCE SURVEY NATIONAL GRID LICENSE NO. 100022488

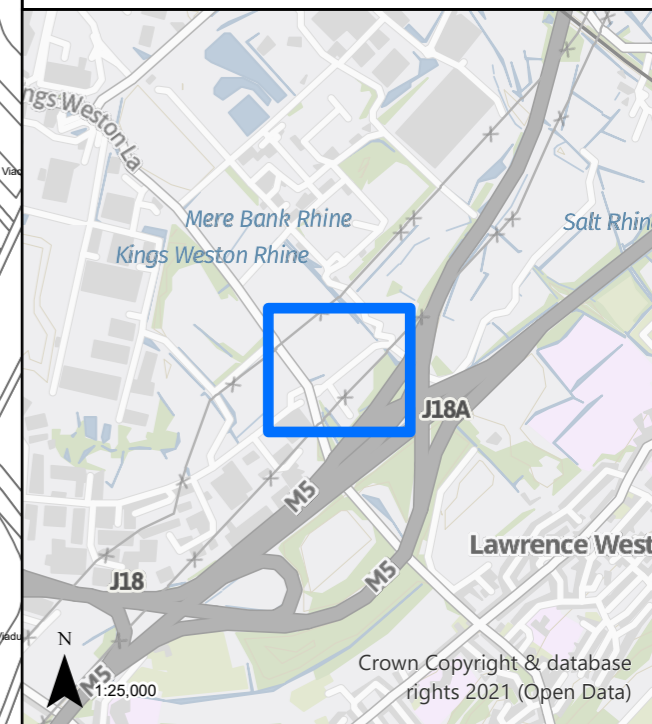


HINKLEY C CONNECTION PROJECT

Title
SECTION 3 PLAN

Ref No: HINK-GVDS5-806-3 Plan: 3 of 7

The City Council Of Bristol
City Hall,
College Green,
Bristol,
BS1 5TR



LEGEND

GVD Plot

Coordinate System: British National Grid Projection: Transverse Mercator Datum: OSGB 1938 Units: Metre	Map Centre: 353462E 178830N
---	--------------------------------

Version:	Date:	Remarks:	Drawn:	Checked:
v1	29/03/2022	Published	RG	RS

SCALE: 1:1,500	PAPER SIZE: A3
----------------	----------------

Notes:
This drawing is scaled at paper size A3, therefore any prints taken at different sizes will affect the accuracy of the measurement units and should not be scaled against.



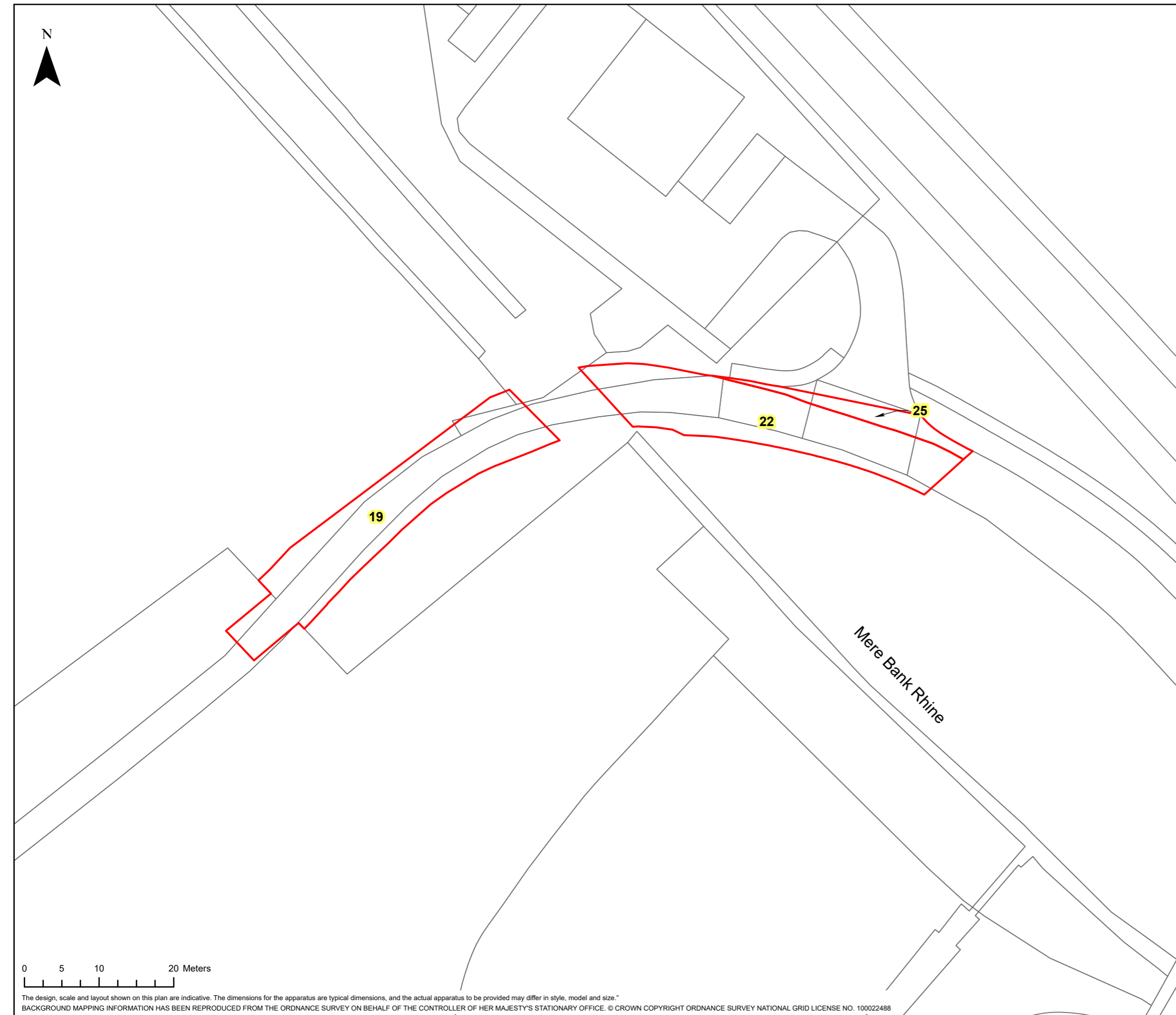
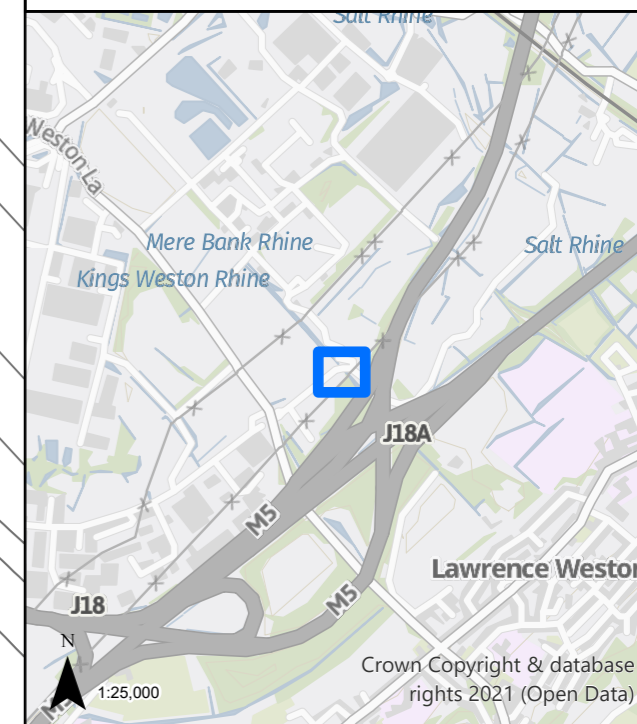


HINKLEY C CONNECTION PROJECT

Title
SECTION 3 PLAN

Ref No: HINK-GVDS5-806-4 Plan: 4 of 7

The City Council Of Bristol
City Hall,
College Green,
Bristol,
BS1 5TR



LEGEND

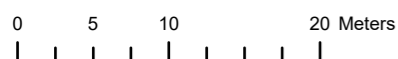
 GVD Plot

Coordinate System: British National Grid Projection: Transverse Mercator Datum: OSGB 1938 Units: Metre	Map Centre: 353600E 178901N
---	--------------------------------

Version:	Date:	Remarks:	Drawn:	Checked:
v1	29/03/2022	Published	RG	RS

SCALE: 1:500	PAPER SIZE: A3
--------------	----------------

Notes:
This drawing is scaled at paper size A3, therefore any prints taken at different sizes will affect the accuracy of the measurement units and should not be scaled against.

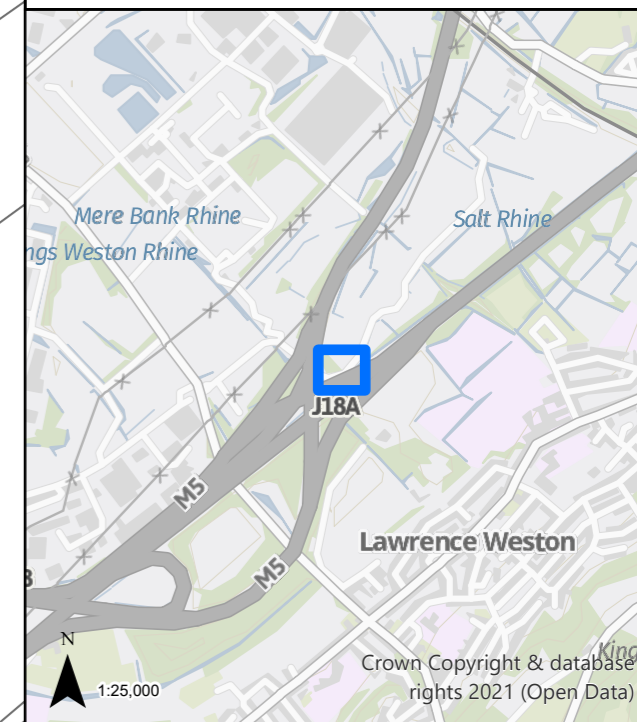


HINKLEY C CONNECTION PROJECT

Title
SECTION 3 PLAN

Ref No: HINK-GVDS5-806-5 Plan: 5 of 7

The City Council Of Bristol
City Hall,
College Green,
Bristol,
BS1 5TR



LEGEND

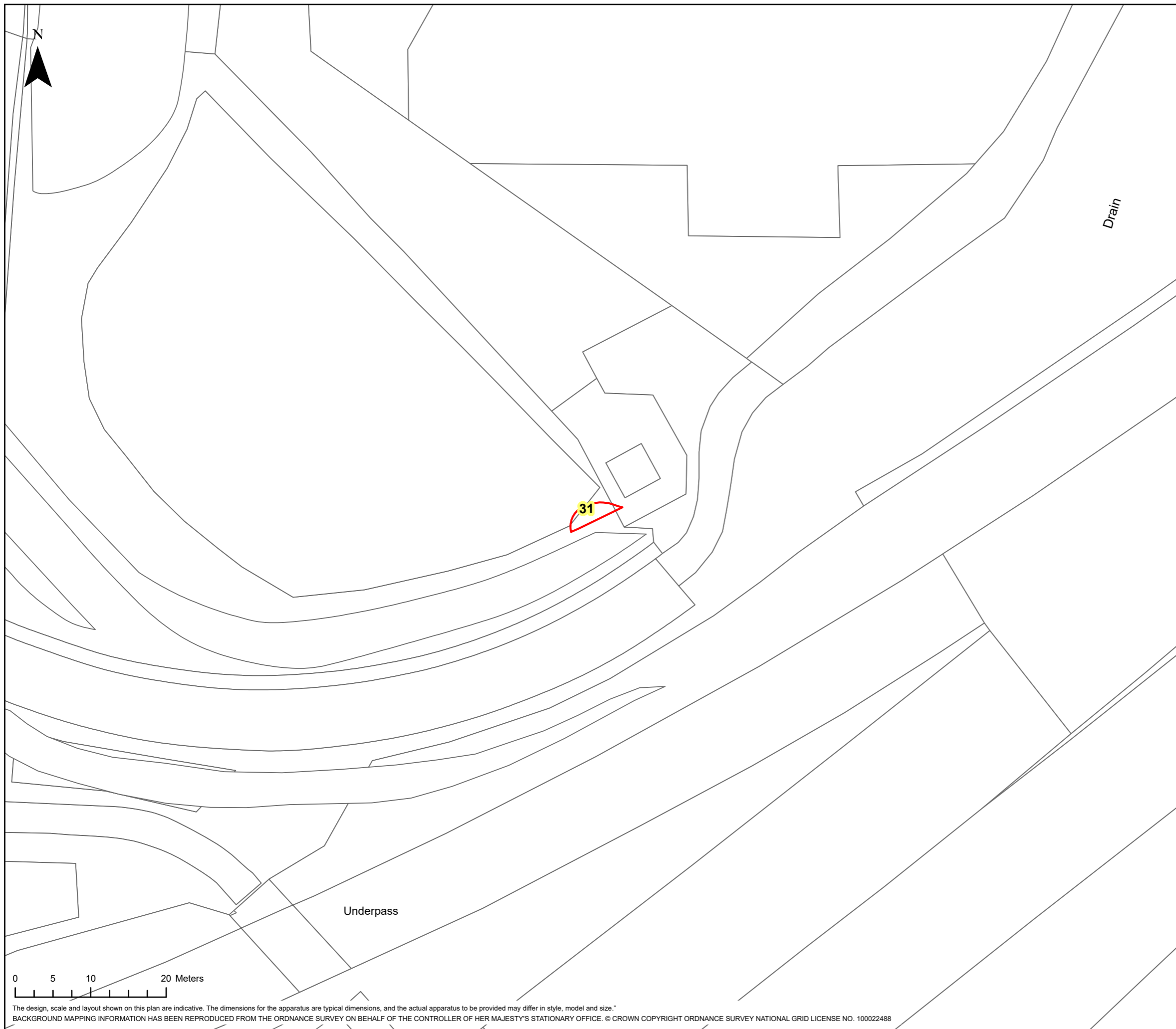
 GVD Plot

Coordinate System: British National Grid Projection: Transverse Mercator Datum: OSGB 1938 Units: Metre	Map Centre: 353838E 178820N
---	--------------------------------

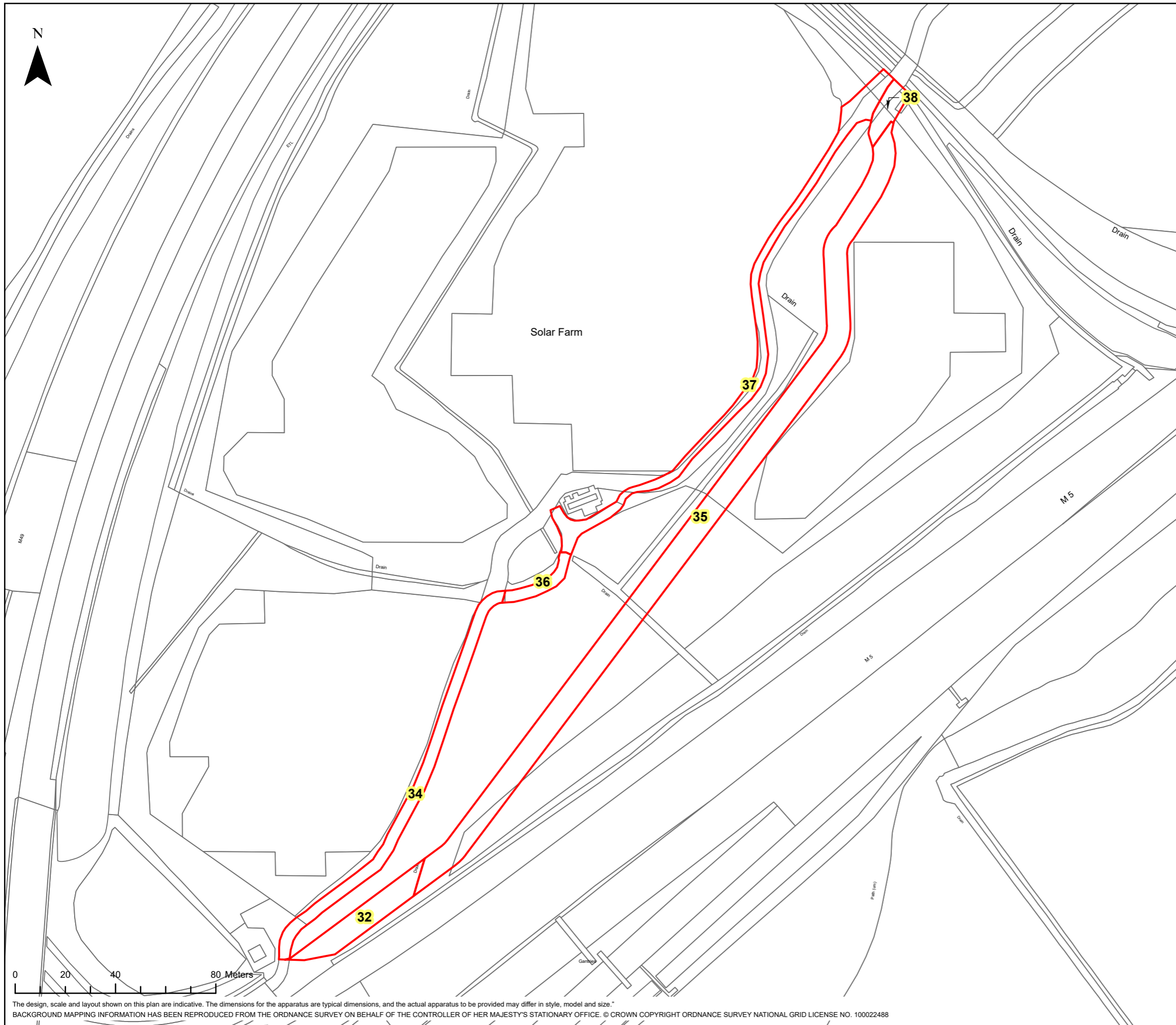
Version:	Date:	Remarks:	Drawn:	Checked:
v1	29/03/2022	Published	RG	RS

SCALE: 1:500	PAPER SIZE: A3
---------------------	-----------------------

Notes:
This drawing is scaled at paper size A3, therefore any prints taken at different sizes will affect the accuracy of the measurement units and should not be scaled against.



The design, scale and layout shown on this plan are indicative. The dimensions for the apparatus are typical dimensions, and the actual apparatus to be provided may differ in style, model and size.
BACKGROUND MAPPING INFORMATION HAS BEEN REPRODUCED FROM THE ORDNANCE SURVEY ON BEHALF OF THE CONTROLLER OF HER MAJESTY'S STATIONARY OFFICE. © CROWN COPYRIGHT ORDNANCE SURVEY NATIONAL GRID LICENSE NO. 100022488

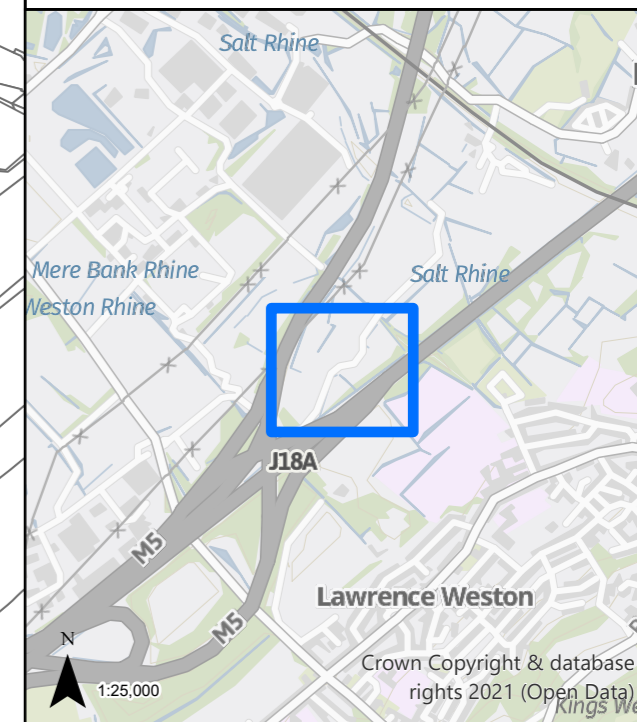


HINKLEY C CONNECTION PROJECT

Title
SECTION 3 PLAN

Ref No: HINK-GVDS5-806-6 Plan: 6 of 7

The City Council Of Bristol
City Hall,
College Green,
Bristol,
BS1 5TR



LEGEND

 GVD Plot

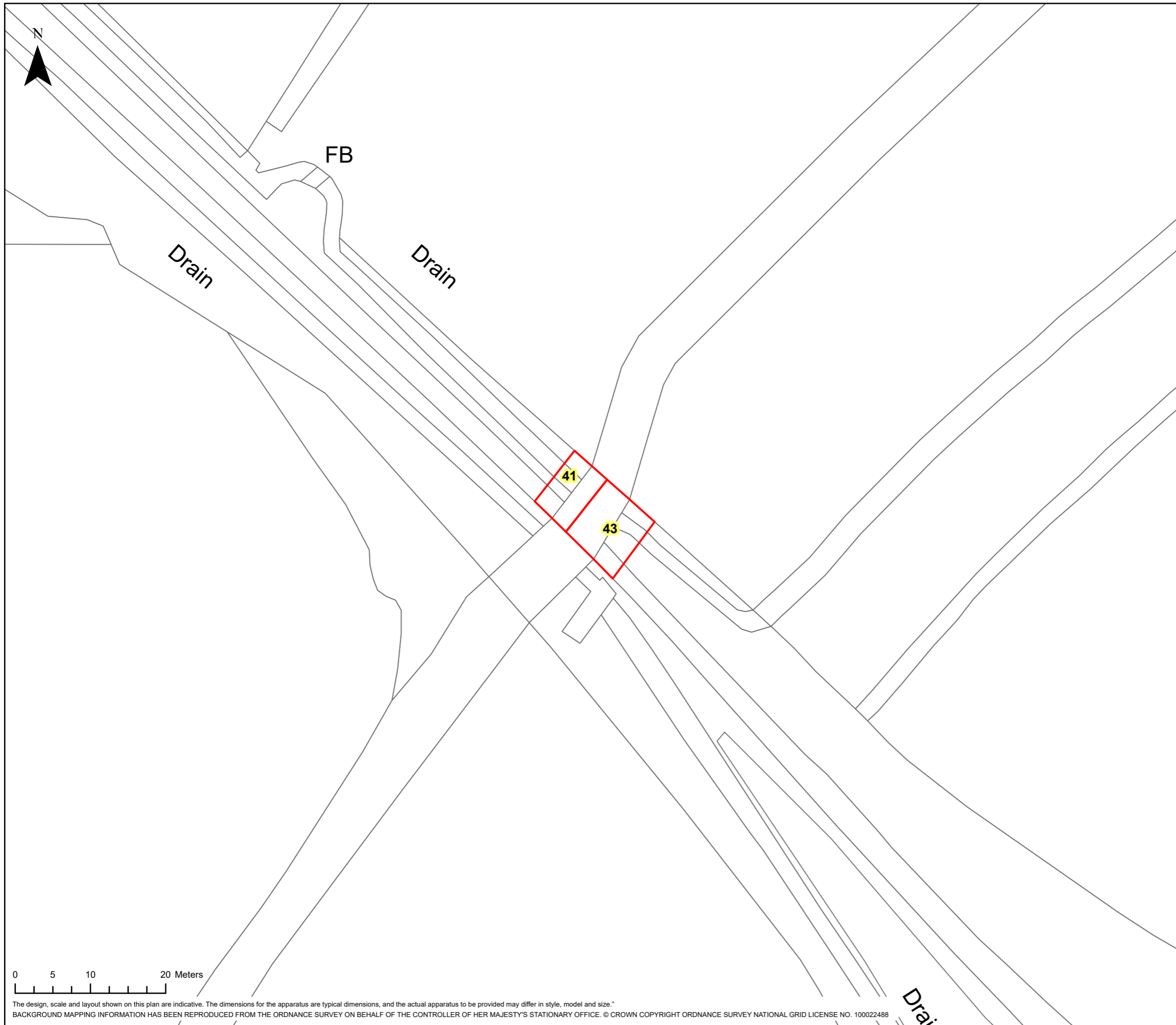
Coordinate System: British National Grid Projection: Transverse Mercator Datum: OSGB 1938 Units: Metre	Map Centre: 353977E 179002N
---	--------------------------------

Version:	Date:	Remarks:	Drawn:	Checked:
v1	29/03/2022	Published	RG	RS

SCALE: 1:1,500	PAPER SIZE: A3
----------------	----------------

Notes:
This drawing is scaled at paper size A3, therefore any prints taken at different sizes will affect the accuracy of the measurement units and should not be scaled against.



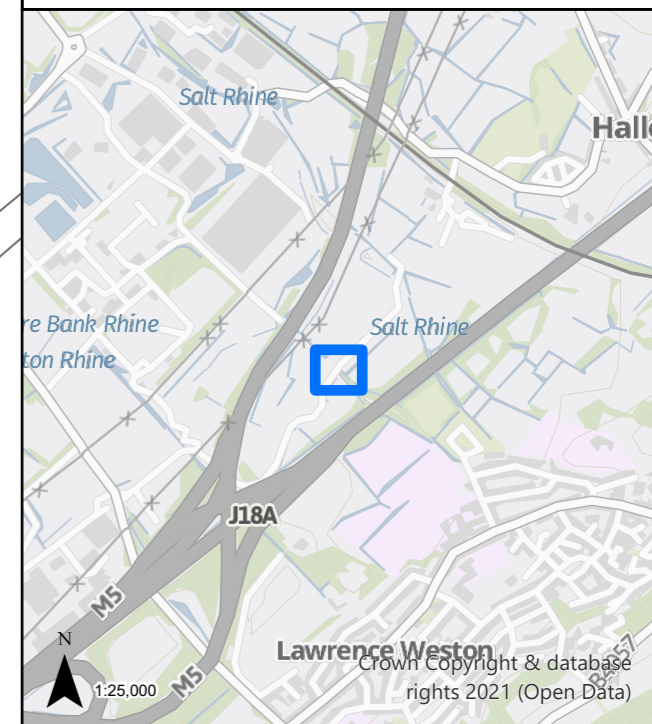


HINKLEY C CONNECTION PROJECT

Title
SECTION 3 PLAN

Ref No: HINK-GVDS5-806-7 Plan: 7 of 7

The City Council Of Bristol
City Hall,
College Green,
Bristol,
BS1 5TR



LEGEND

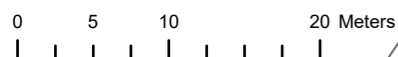
 GVD Plot

Coordinate System: British National Grid Projection: Transverse Mercator Datum: OSGB 1938 Units: Metre	Map Centre: 354101E 179179N
---	--------------------------------

Version:	Date:	Remarks:	Drawn:	Checked:
v1	29/03/2022	Published	RG	RS

SCALE: 1:500	PAPER SIZE: A3
--------------	----------------

Notes:
This drawing is scaled at paper size A3, therefore any prints taken at different sizes will affect the accuracy of the measurement units and should not be scaled against.

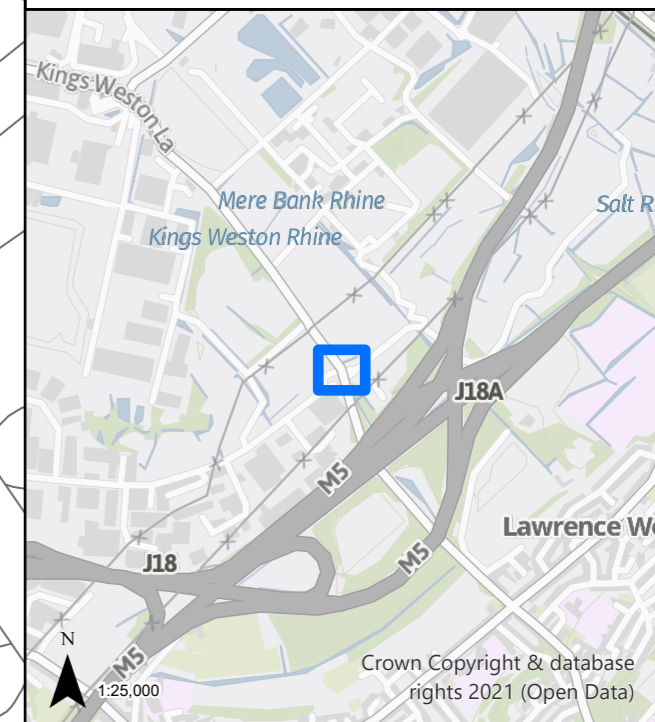


HINKLEY C CONNECTION PROJECT

Title
SECTION 3 PLAN

Ref No: HINK-GVDS5-868-1 Plan: 1 of 3

National Highways Ltd
National Property Management and Disposal,
Ash House,
Falcon Road,
Sowton,
Exeter, EX2 7LB



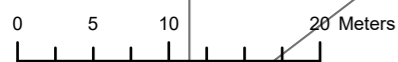
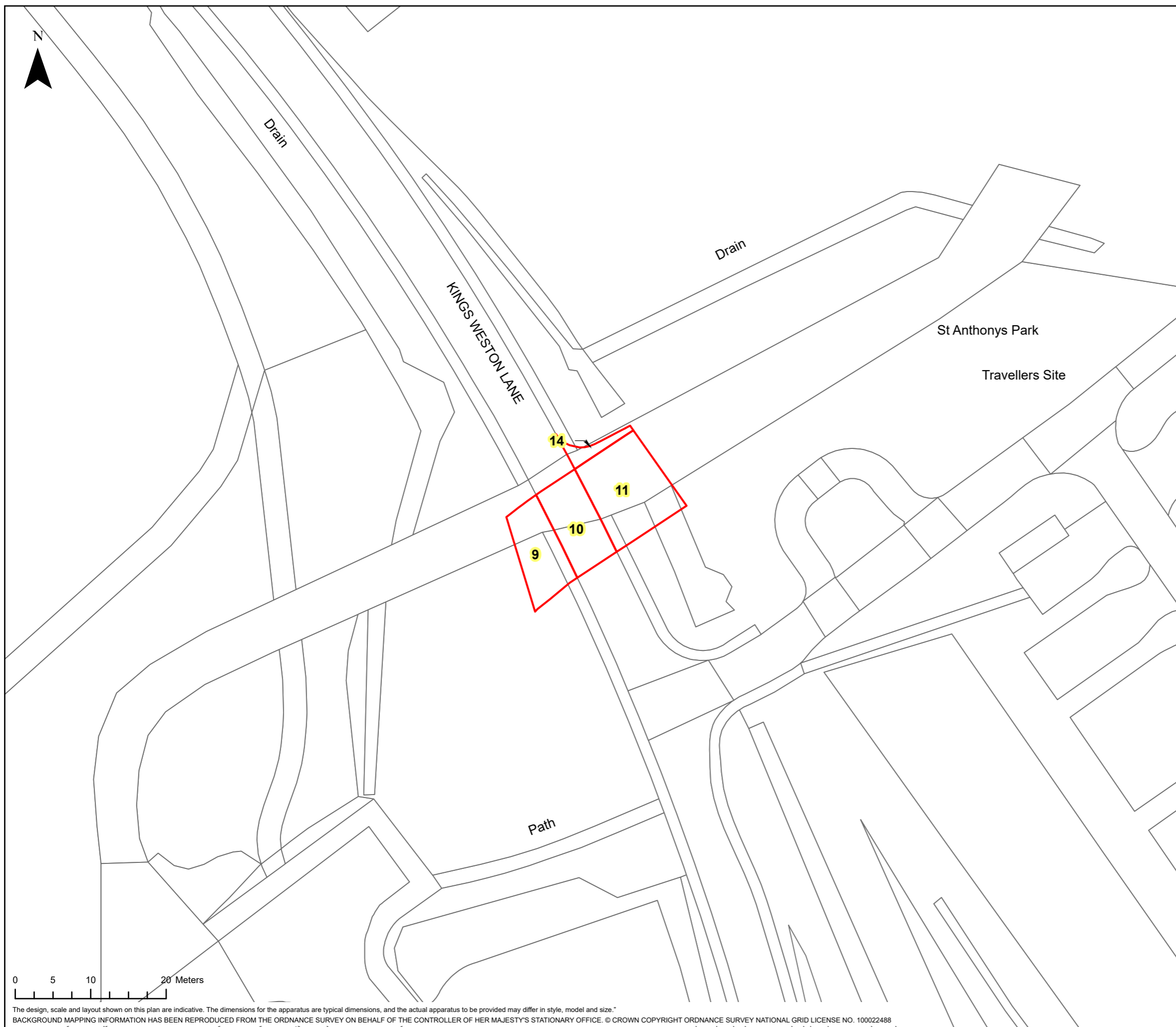
LEGEND

 GVD Plot

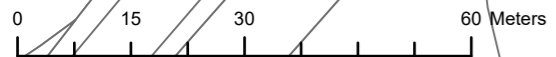
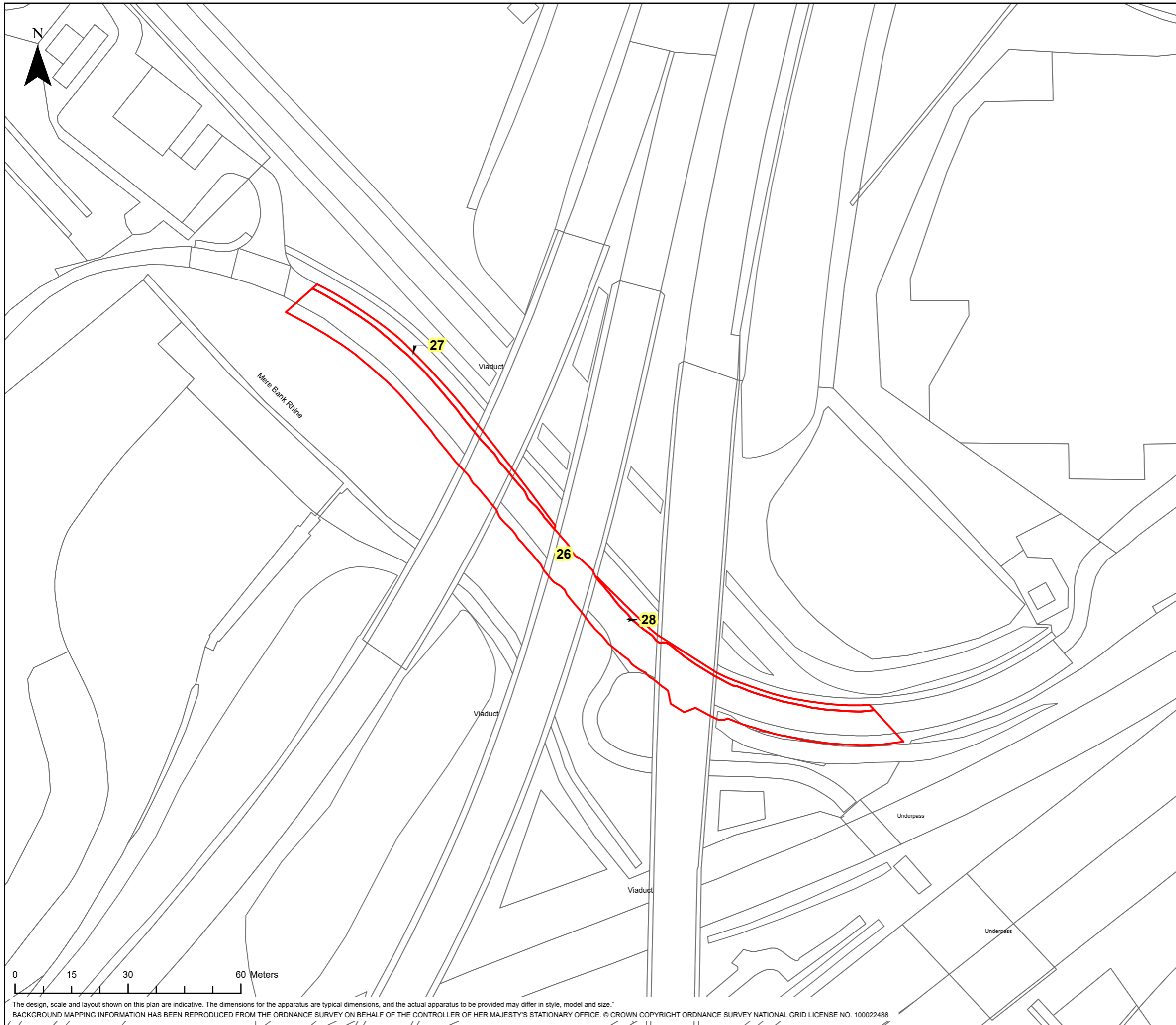
Coordinate System: British National Grid Projection: Transverse Mercator Datum: OSGB 1938 Units: Metre		Map Centre: 353362E 178770N	
Version:	Date:	Remarks:	Drawn: Checked:
v1	29/03/2022	Published	RG RS

SCALE: 1:500 PAPER SIZE: A3

Notes:
This drawing is scaled at paper size A3, therefore any prints taken at different sizes will affect the accuracy of the measurement units and should not be scaled against.



The design, scale and layout shown on this plan are indicative. The dimensions for the apparatus are typical dimensions, and the actual apparatus to be provided may differ in style, model and size.
BACKGROUND MAPPING INFORMATION HAS BEEN REPRODUCED FROM THE ORDNANCE SURVEY ON BEHALF OF THE CONTROLLER OF HER MAJESTY'S STATIONARY OFFICE. © CROWN COPYRIGHT ORDNANCE SURVEY NATIONAL GRID LICENSE NO. 100022488



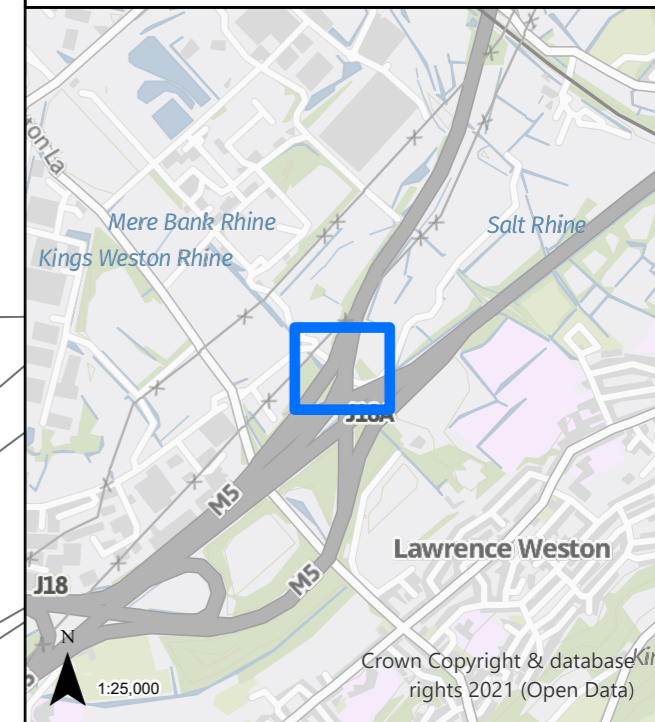
The design, scale and layout shown on this plan are indicative. The dimensions for the apparatus are typical dimensions, and the actual apparatus to be provided may differ in style, model and size.
 BACKGROUND MAPPING INFORMATION HAS BEEN REPRODUCED FROM THE ORDNANCE SURVEY ON BEHALF OF THE CONTROLLER OF HER MAJESTY'S STATIONARY OFFICE. © CROWN COPYRIGHT ORDNANCE SURVEY NATIONAL GRID LICENSE NO. 100022488

HINKLEY C CONNECTION PROJECT

Title
SECTION 3 PLAN

Ref No: HINK-GVDS5-868-2 Plan: 2 of 3

National Highways Ltd
 National Property Management and Disposal,
 Ash House,
 Falcon Road,
 Sowton,
 Exeter, EX2 7LB



LEGEND

GVD Plot

Coordinate System: British National Grid Projection: Transverse Mercator Datum: OSGB 1938 Units: Metre		Map Centre: 353724E 178848N	
Version:	Date:	Remarks:	Drawn: Checked:
v1	29/03/2022	Published	RG RS

SCALE: 1:1,000 PAPER SIZE: A3

Notes:
 This drawing is scaled at paper size A3, therefore any prints taken at different sizes will affect the accuracy of the measurement units and should not be scaled against.

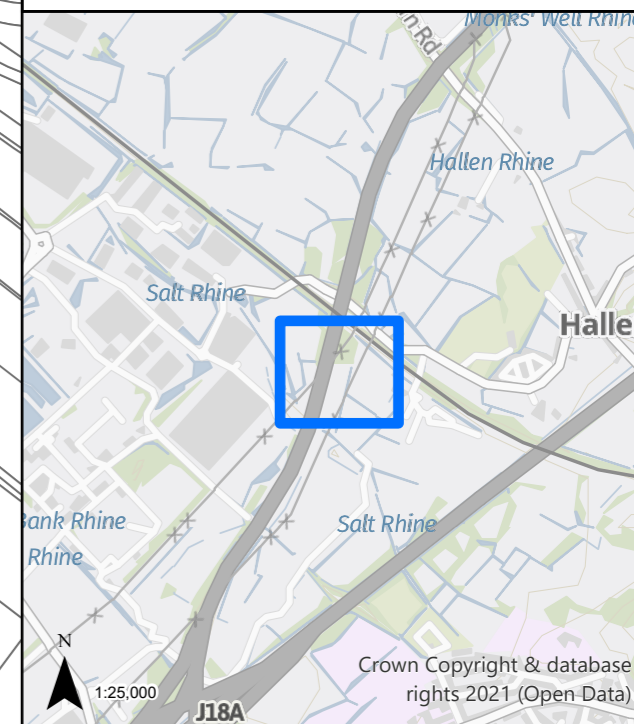


HINKLEY C CONNECTION PROJECT

Title
SECTION 3 PLAN

Ref No: HINK-GVDS5-868-3 Plan: 3 of 3

National Highways Ltd
National Property Management and Disposal,
Ash House,
Falcon Road,
Sowton,
Exeter, EX2 7LB



LEGEND

 GVD Plot

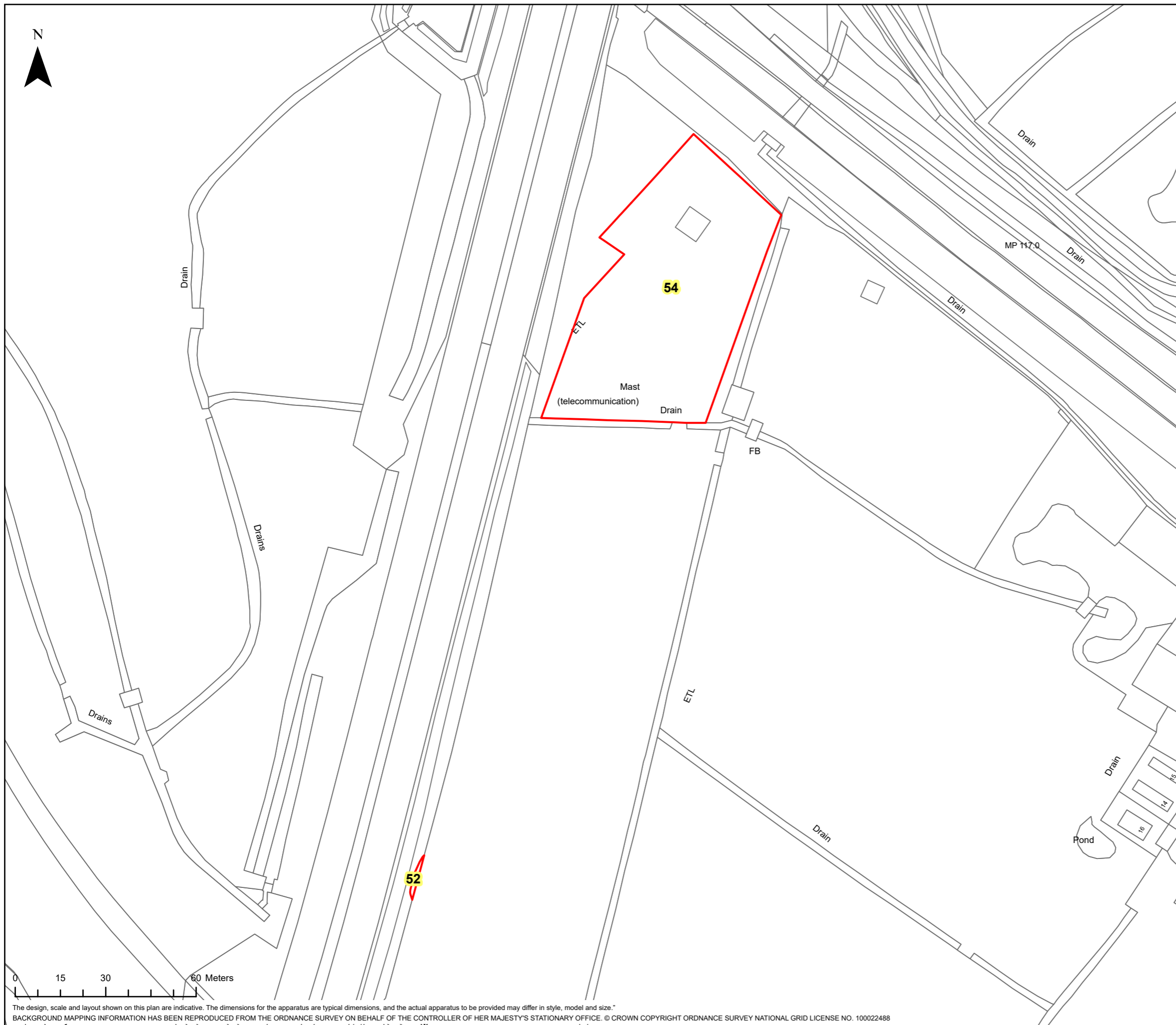
Coordinate System: British National Grid
Projection: Transverse Mercator
Datum: OSGB 1938
Units: Metre

Map Centre:
354209E 179823N

Version:	Date:	Remarks:	Drawn:	Checked:
v1	29/03/2022	Published	RG	RS

SCALE: 1:1,250 PAPER SIZE: A3

Notes:
This drawing is scaled at paper size A3, therefore any prints taken at different sizes will affect the accuracy of the measurement units and should not be scaled against.



0 15 30 60 Meters

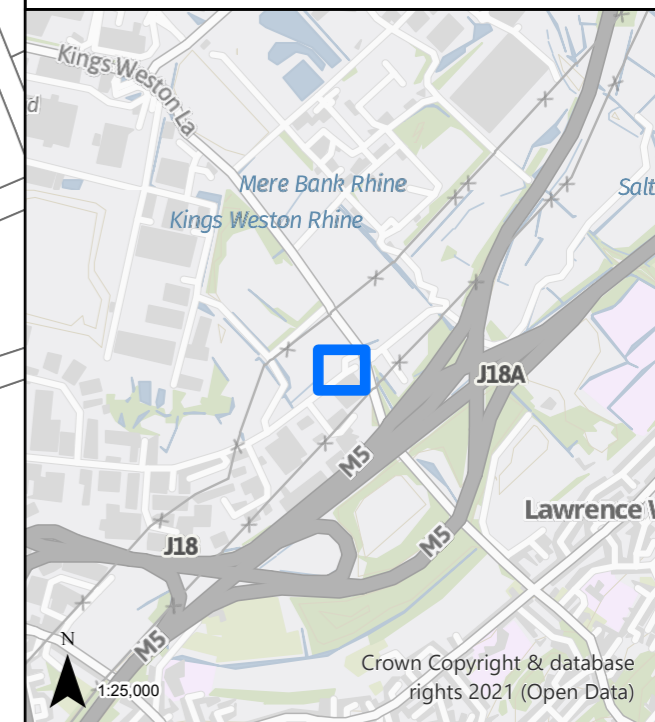


HINKLEY C CONNECTION PROJECT

Title
SECTION 3 PLAN

Ref No: HINK-GVDS5-1344-1 Plan: 1 of 1

St Modwen Developments Ltd
Green Court,
Kings Weston Lane,
Avonmouth,
Bristol,
BS11 8AZ



LEGEND

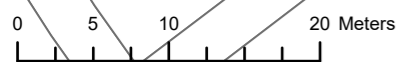
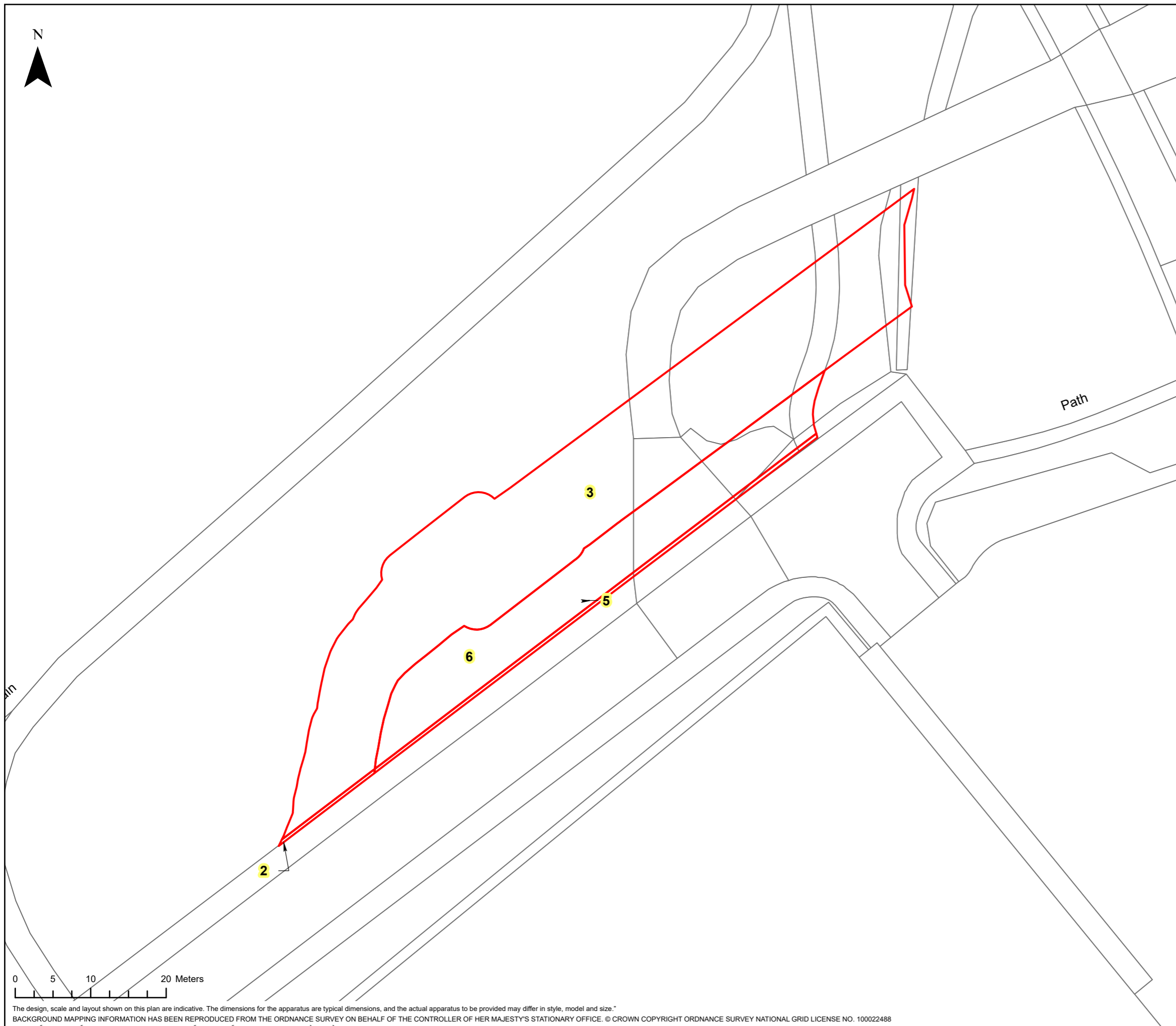
 GVD Plot

Coordinate System: British National Grid Projection: Transverse Mercator Datum: OSGB 1938 Units: Metre	Map Centre: 353292E 178714N
---	--------------------------------

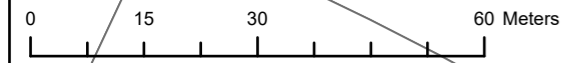
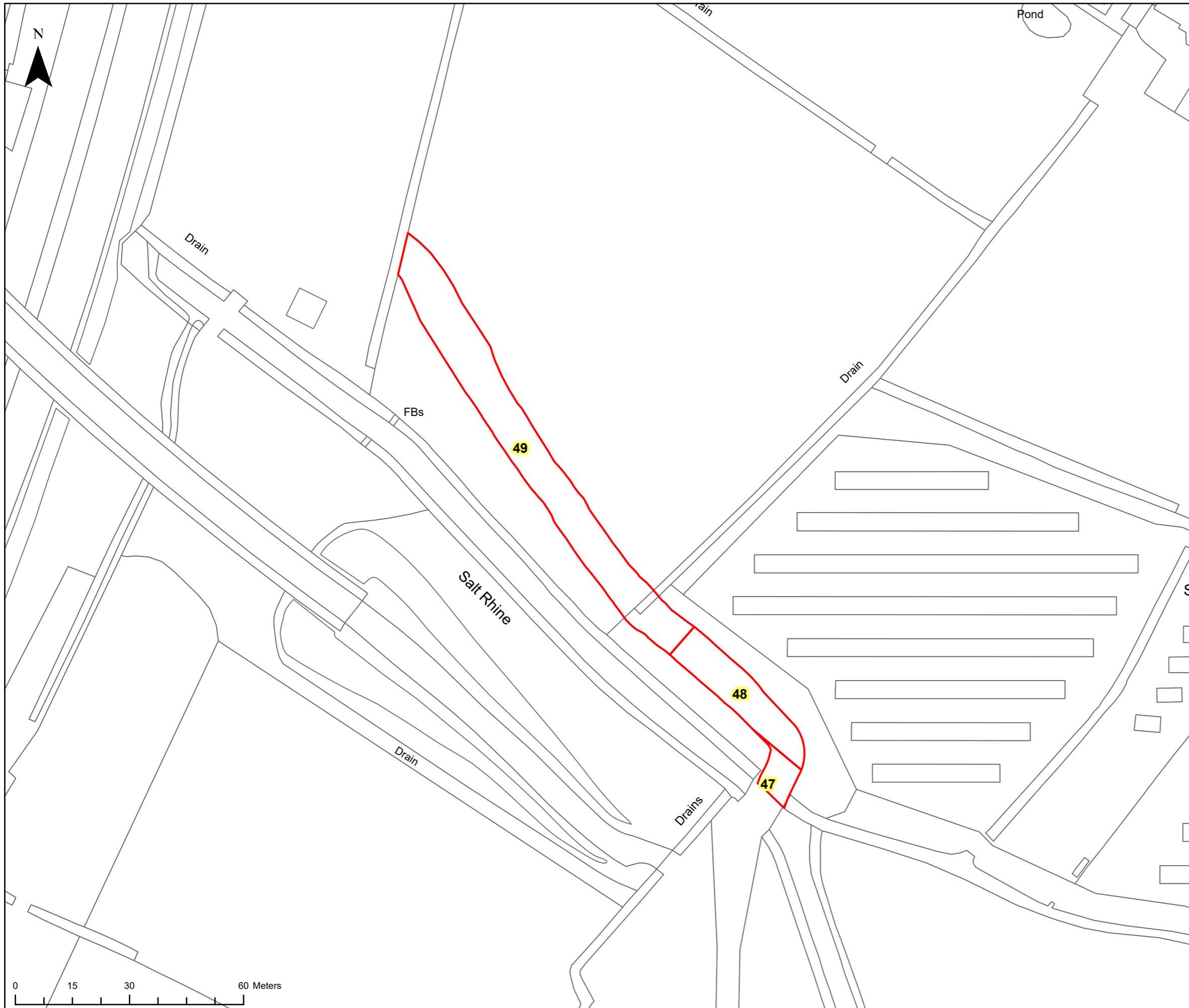
Version:	Date:	Remarks:	Drawn:	Checked:
v1	29/03/2022	Published	RG	RS

SCALE: 1:500	PAPER SIZE: A3
--------------	----------------

Notes:
This drawing is scaled at paper size A3, therefore any prints taken at different sizes will affect the accuracy of the measurement units and should not be scaled against.



The design, scale and layout shown on this plan are indicative. The dimensions for the apparatus are typical dimensions, and the actual apparatus to be provided may differ in style, model and size.
BACKGROUND MAPPING INFORMATION HAS BEEN REPRODUCED FROM THE ORDNANCE SURVEY ON BEHALF OF THE CONTROLLER OF HER MAJESTY'S STATIONARY OFFICE. © CROWN COPYRIGHT ORDNANCE SURVEY NATIONAL GRID LICENSE NO. 100022488



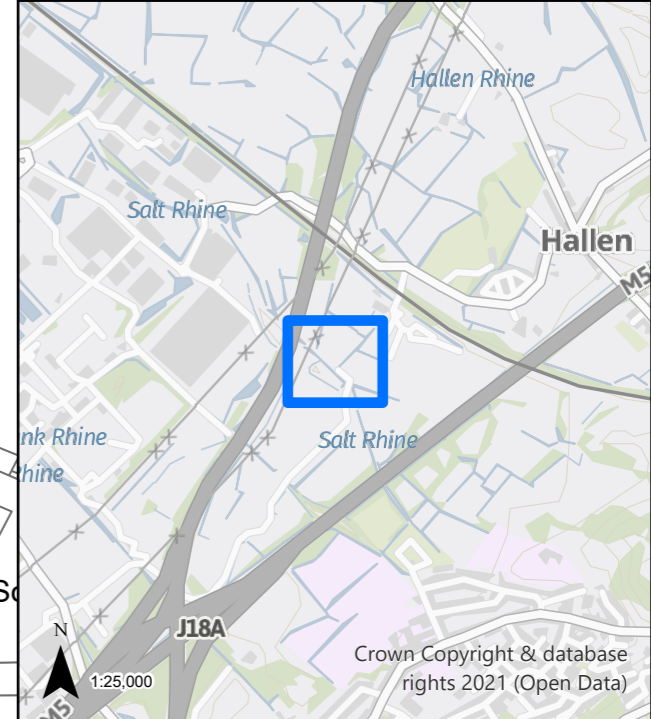
The design, scale and layout shown on this plan are indicative. The dimensions for the apparatus are typical dimensions, and the actual apparatus to be provided may differ in style, model and size.
 BACKGROUND MAPPING INFORMATION HAS BEEN REPRODUCED FROM THE ORDNANCE SURVEY ON BEHALF OF THE CONTROLLER OF HER MAJESTY'S STATIONARY OFFICE. © CROWN COPYRIGHT ORDNANCE SURVEY NATIONAL GRID LICENSE NO. 100022488

HINKLEY C CONNECTION PROJECT

Title
SECTION 3 PLAN

Ref No: HINK-GVDS5-1712-1 Plan: 1 of 2

Catherine Jennifer Newman
 Moorhouse Farm,
 Moorhouse Lane,
 Hallen,
 Bristol,
 BS10 7RU



LEGEND

GVD Plot

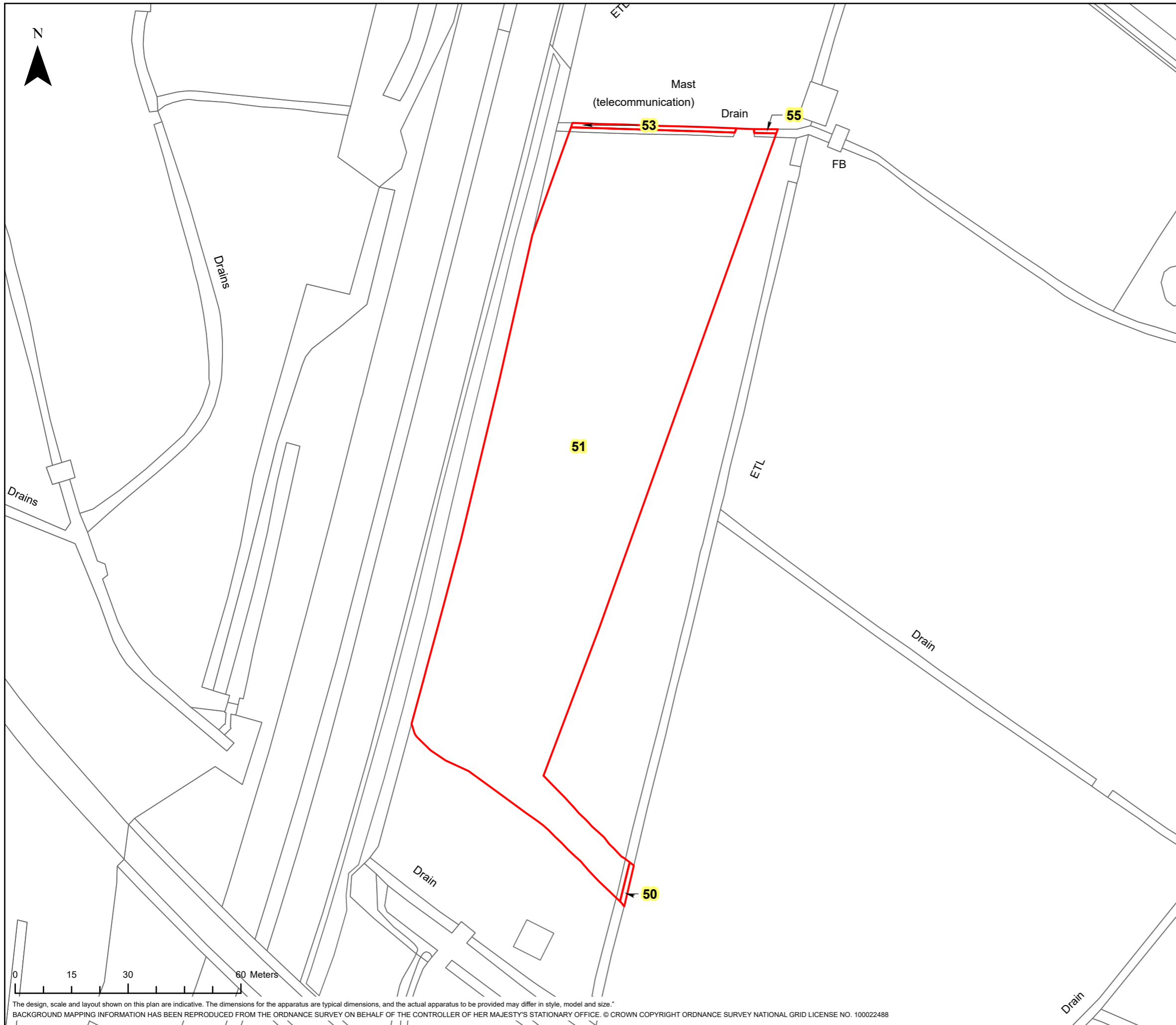
Coordinate System: British National Grid Projection: Transverse Mercator Datum: OSGB 1938 Units: Metre	Map Centre: 354258E 179583N
---	--------------------------------

Version:	Date:	Remarks:	Drawn:	Checked:
v1	29/03/2022	Published	RG	RS

SCALE: 1:1,000 PAPER SIZE: A3

Notes:
 This drawing is scaled at paper size A3, therefore any prints taken at different sizes will affect the accuracy of the measurement units and should not be scaled against.





HINKLEY C CONNECTION PROJECT

Title: **SECTION 3 PLAN**

Ref No: HINK-GVDS5-1712-2 Plan: 2 of 2

Catherine Jennifer Newman
Moorhouse Farm,
Moorhouse Lane,
Hallen,
Bristol,
BS10 7RU



LEGEND

GVD Plot

Coordinate System: British National Grid Projection: Transverse Mercator Datum: OSGB 1938 Units: Metre	Map Centre: 354197E 179752N
---	--------------------------------

Version:	Date:	Remarks:	Drawn:	Checked:
v1	29/03/2022	Published	RG	RS

SCALE: 1:1,000 PAPER SIZE: A3

Notes:
This drawing is scaled at paper size A3, therefore any prints taken at different sizes will affect the accuracy of the measurement units and should not be scaled against.



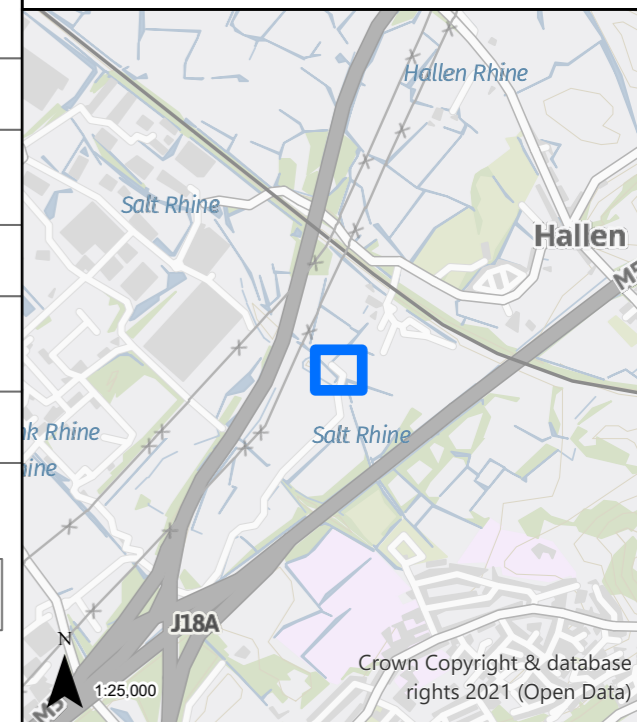
The design, scale and layout shown on this plan are indicative. The dimensions for the apparatus are typical dimensions, and the actual apparatus to be provided may differ in style, model and size.
BACKGROUND MAPPING INFORMATION HAS BEEN REPRODUCED FROM THE ORDNANCE SURVEY ON BEHALF OF THE CONTROLLER OF HER MAJESTY'S STATIONARY OFFICE. © CROWN COPYRIGHT ORDNANCE SURVEY NATIONAL GRID LICENSE NO. 10002488

HINKLEY C CONNECTION PROJECT

Title
SECTION 3 PLAN

Ref No: HINK-GVDS5-3115-1 Plan: 1 of 1

Moorhouse Community Solar Limited
Overmoor Farm,
Neston,
Corsham,
SN13 9TZ



LEGEND

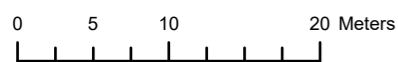
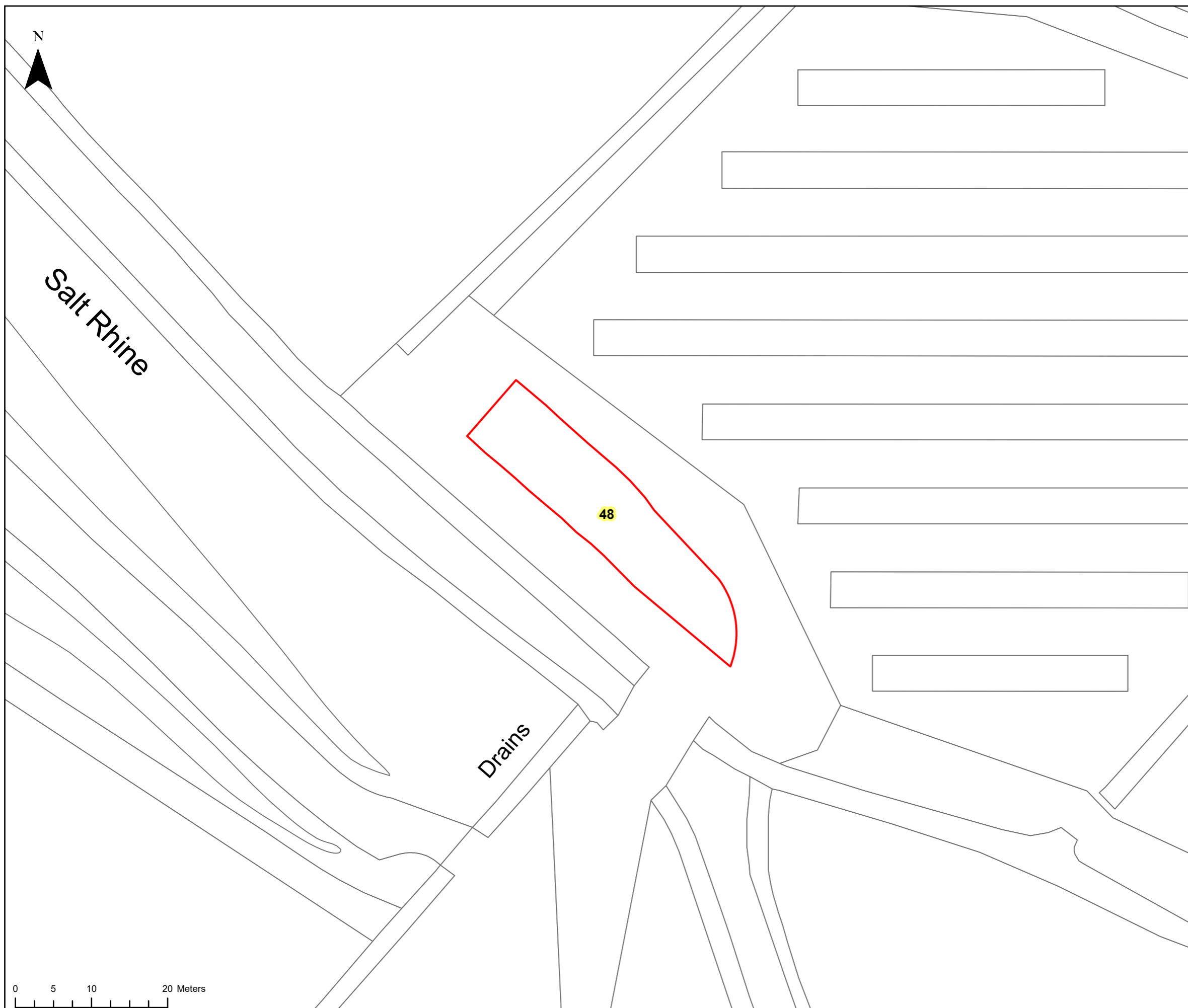
 GVD Plot

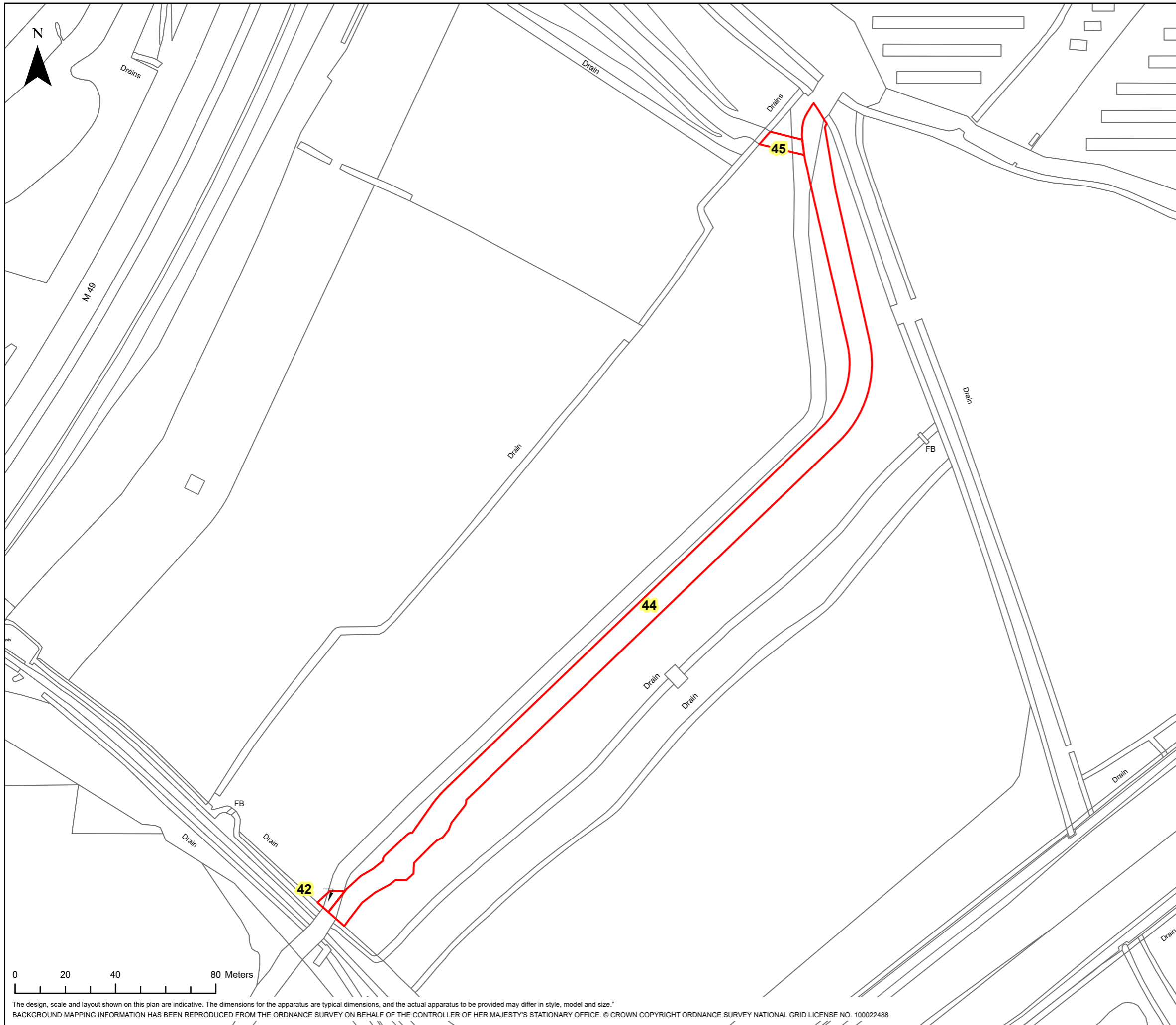
Coordinate System: British National Grid
Projection: Transverse Mercator
Datum: OSGB 1938
Units: Metre
Map Centre:
354294E 179536N

Version:	Date:	Remarks:	Drawn:	Checked:
v1	29/03/2022	Published	RG	RS

SCALE: 1:500 PAPER SIZE: A3

Notes:
This drawing is scaled at paper size A3, therefore any prints taken at different sizes will affect the accuracy of the measurement units and should not be scaled against.



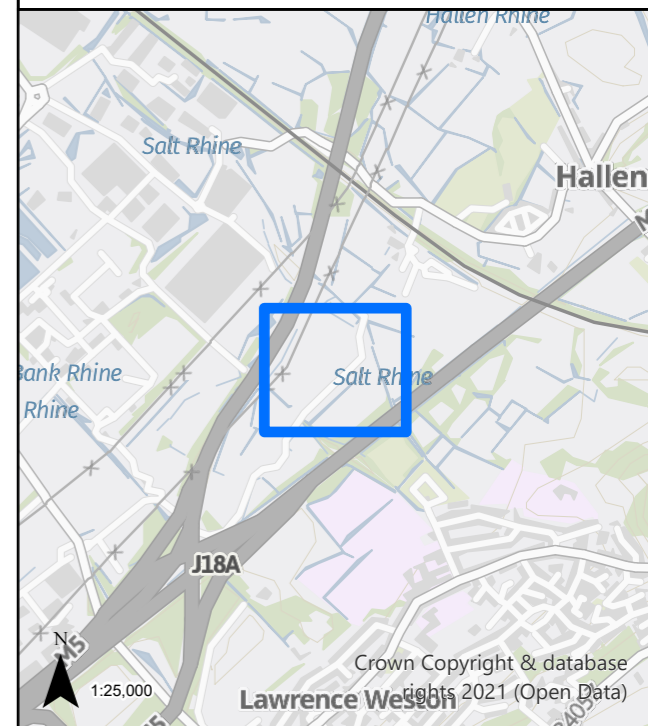


HINKLEY C CONNECTION PROJECT

Title
SECTION 3 PLAN

Ref No: HINK-GVDS5-3186-1 Plan: 1 of 1

Cabot Park Solar Ltd
20 Thayer Street,
London,
W1U 2DD



LEGEND


GVD Plot

Coordinate System: British National Grid Projection: Transverse Mercator Datum: OSGB 1938 Units: Metre	Map Centre: 354209E 179342N
---	--------------------------------

Version:	Date:	Remarks:	Drawn:	Checked:
v1	29/03/2022	Published	RG	RS

SCALE: 1:1,500	PAPER SIZE: A3
----------------	----------------

Notes:
This drawing is scaled at paper size A3, therefore any prints taken at different sizes will affect the accuracy of the measurement units and should not be scaled against.



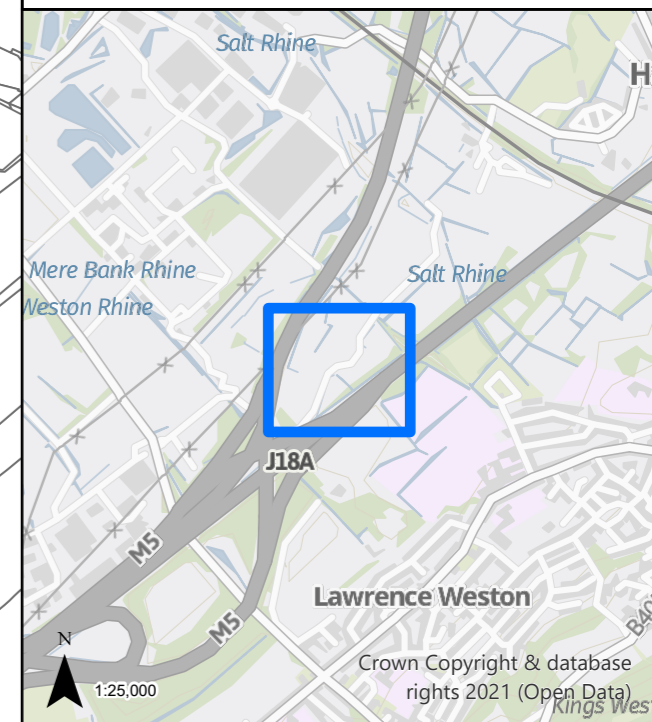


HINKLEY C CONNECTION PROJECT

Title
SECTION 3 PLAN

Ref No: HINK-GVDS5-3257-1 Plan: 1 of 1

Severn Community Energy One CIC
Overmoor Farm,
Neston,
Corsham,
SN13 9TZ



LEGEND


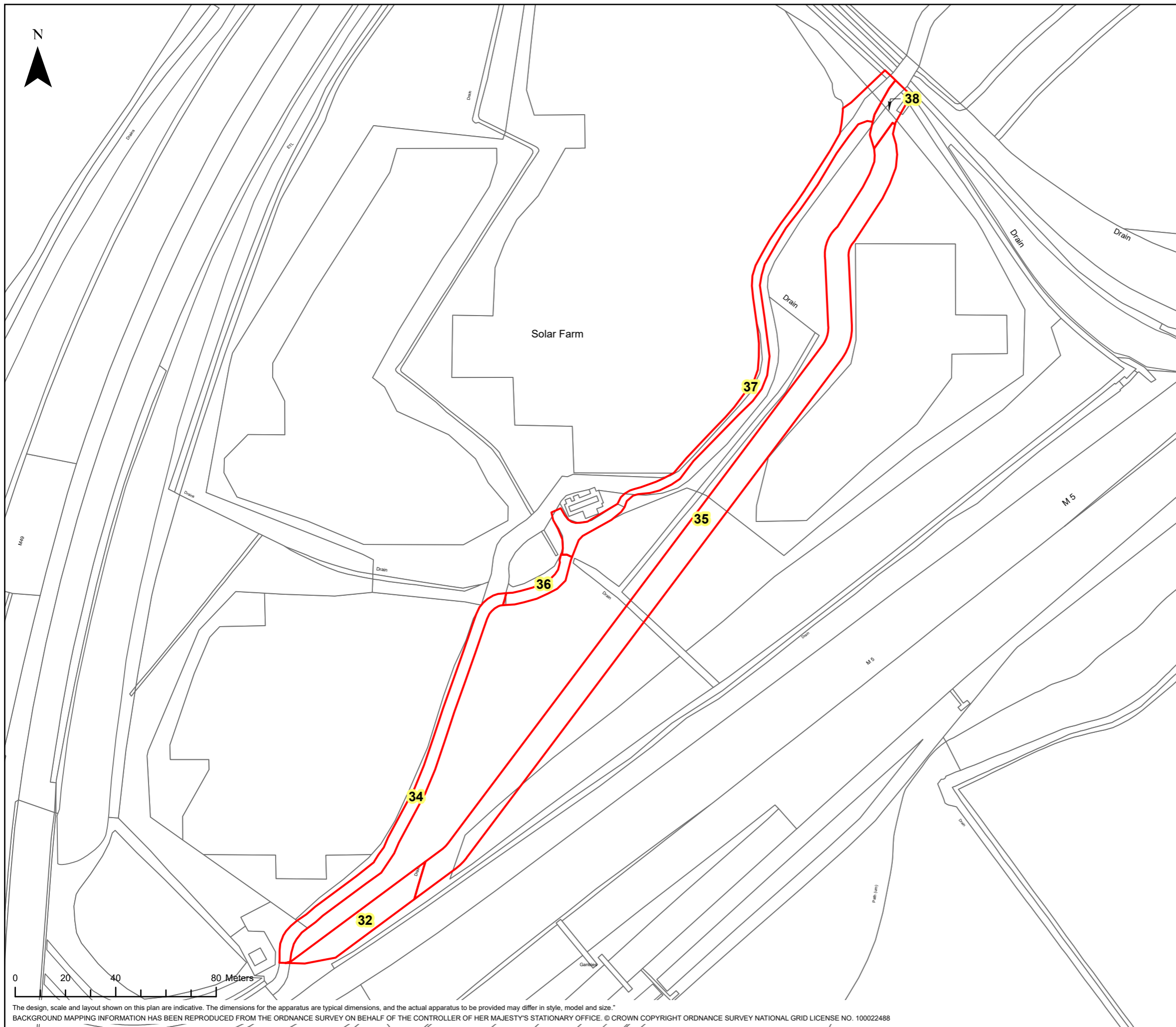
 GVD Plot

Coordinate System: British National Grid Projection: Transverse Mercator Datum: OSGB 1938 Units: Metre	Map Centre: 353977E 179002N
---	--------------------------------

Version:	Date:	Remarks:	Drawn:	Checked:
v1	29/03/2022	Published	RG	RS

SCALE: 1:1,500	PAPER SIZE: A3
----------------	----------------

Notes:
This drawing is scaled at paper size A3, therefore any prints taken at different sizes will affect the accuracy of the measurement units and should not be scaled against.

The design, scale and layout shown on this plan are indicative. The dimensions for the apparatus are typical dimensions, and the actual apparatus to be provided may differ in style, model and size.
BACKGROUND MAPPING INFORMATION HAS BEEN REPRODUCED FROM THE ORDNANCE SURVEY ON BEHALF OF THE CONTROLLER OF HER MAJESTY'S STATIONARY OFFICE. © CROWN COPYRIGHT ORDNANCE SURVEY NATIONAL GRID LICENSE NO. 100022488