

Issue number: BT-BB-020631-560-0002

Bramford to Twinstead Reinforcement

3.1 Location Plan

January 2022



nationalgrid

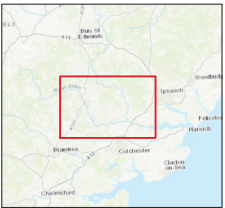
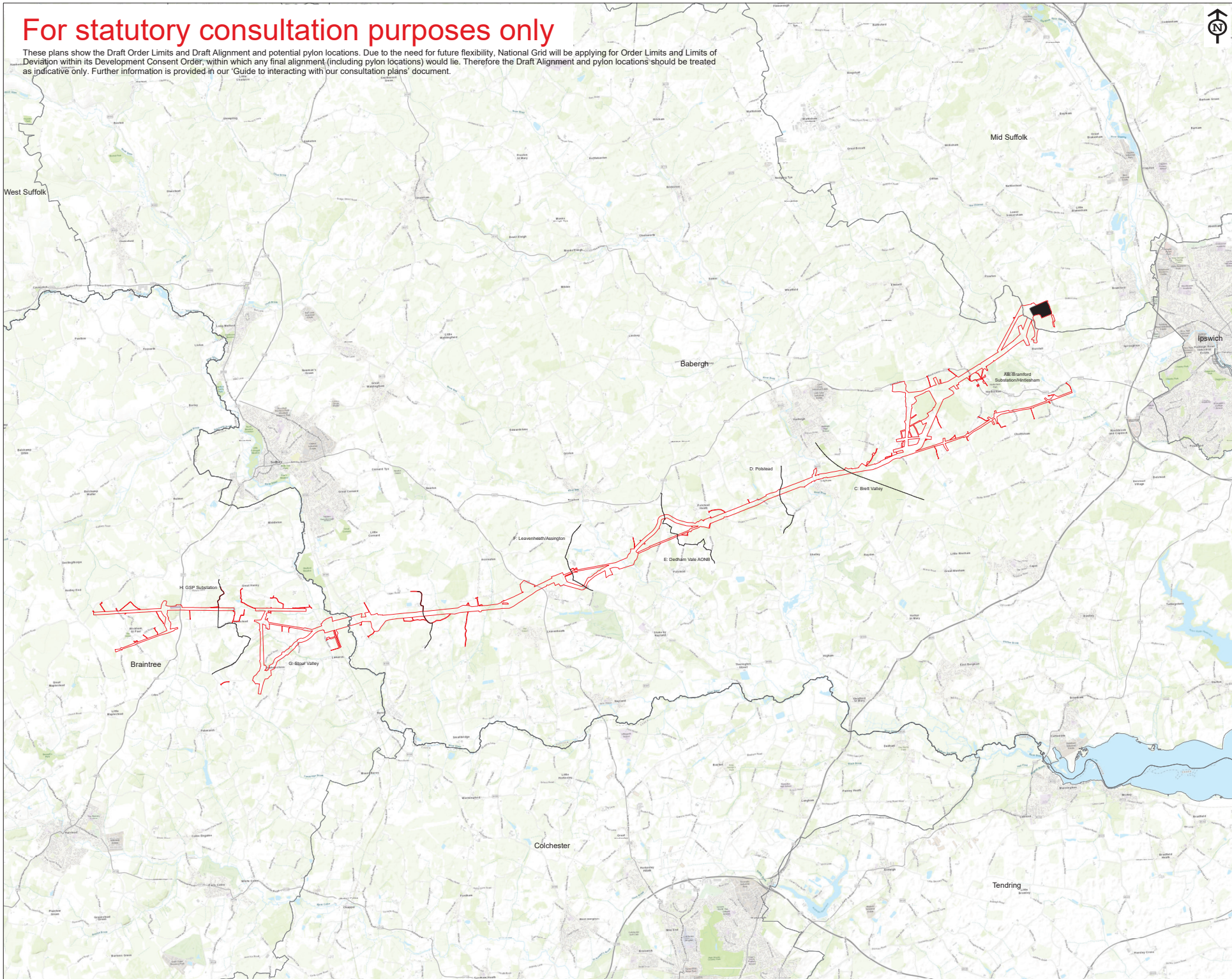
Page left blank for printing purposes

For statutory consultation purposes only

These plans show the Draft Order Limits and Draft Alignment and potential pylon locations. Due to the need for future flexibility, National Grid will be applying for Order Limits and Limits of Deviation within its Development Consent Order, within which any final alignment (including pylon locations) would lie. Therefore the Draft Alignment and pylon locations should be treated as indicative only. Further information is provided in our 'Guide to interacting with our consultation plans' document.




- Legend**
- Draft order limits
 - Proposed substation
 - Existing substation
 - Administrative boundaries
 - Section boundaries



| ISSUE | A | REMARKS |
|--------|----|---------|
| DRAWN | SN | |
| CHKD 1 | | |
| CHKD 2 | | |
| APPR 1 | | |

DATE: 14.12.21 NO Investment No: 21847

PROJECT: Bramford to Twinstead



TITLE: 3.1 Location plan

CIRCUIT / SITE: Bramford - Pelham - Braintree - Rayleigh GIS

ORIGINATOR DRAWING NO: A1/LP/21847/KP A1

| | | | |
|---|----------------|---------------------|-------------|
| NO DRAWING No: BT-BB-020631-560-0002 | SHEET NO: 1 | NO. OF SHEETS: 1 | ISSUE: A |
|---|----------------|---------------------|-------------|

SCALE: 1:50000

National Grid plc
National Grid House,
Warwick Technology Park,
Gallows Hill, Warwick.
CV34 6DA United Kingdom

Registered in England and Wales
No. 4031152
nationalgrid.com