

**THE NATIONAL GRID ELECTRICITY TRANSMISSION PLC (DINORWIG TO PENTIR CABLE REPLACEMENT PROJECT) COMPULSORY
PURCHASE ORDER 2021**

The Electricity Act 1989 and the Acquisition of Land Act 1981

NATIONAL GRID ELECTRICITY TRANSMISSION PLC (Company Registration Number 02366977) (in this Order called "the acquiring authority"), hereby makes the following Order:

- 1 Subject to the provisions of this Order, the acquiring authority is under Section 10 and Schedule 3 to the Electricity Act 1989 hereby authorised to purchase compulsorily the new and existing rights over land described in paragraph 2 for the purposes of installing three new electric cable circuits and associated infrastructure between a substation in Dinorwig Mountain (the "Dinorwig Substation") and a substation at Pentir, and between the Dinorwig Substation and a sealing end compound at Penisa'r Waun, together with related works to decommission and/or remove existing electric cable circuits and associated infrastructure and together with related works to facilitate the transmission of electricity.
- 2 The new and existing rights to be purchased compulsorily under this Order are described in Table 1 of the Schedule in accordance with the definitions at paragraph 6 below and the land is shown coloured blue and edged red on a map prepared in duplicate, sealed with the common seal of the acquiring authority and marked "Map referred to in The National Grid Electricity Transmission PLC (Dinorwig to Pentir Cable Replacement Project) Compulsory Purchase Order 2021".
- 3 Parts 2 and 3 of Schedule 2 of the Acquisition of Land Act 1981 are hereby incorporated with this Order and references in the said Parts 2 and 3 to "the undertaking" shall be construed as including the works to be constructed by the acquiring authority in, on, over and under the land subject to this Order.
- 4 As from the date on which this Order becomes operative or the date on which any new or existing right is vested in the acquiring authority, whichever is the later, the land over which the new or existing right is acquired shall be discharged from all rights, trusts and incidents to which it was previously subject so far as their continuance would be inconsistent with the exercise of that new or existing right.
- 5 Where in this Order a new or existing right is acquired it shall be exercisable at all times by the acquiring authority, its successors in title, lessees, licensees, assigns and those deriving title from them and all persons authorised by any of these.

THE NATIONAL GRID ELECTRICITY TRANSMISSION PLC (DINORWIG TO PENTIR CABLE REPLACEMENT PROJECT) COMPULSORY PURCHASE ORDER 2021

6 (1) In Table 1 of the Schedule to this Order, the following terms shall have the following meaning:

Defined Term	Description of Right
Cable Rights	<p>All rights necessary for the purposes of or incidental to the construction, installation, and operation of electricity cables and the associated electricity infrastructure together with any necessary auxiliary apparatus as required (hereinafter referred to as the "Electric Cables"), including:</p> <p>the right to excavate, construct and install the Electric Cables in, on, under or over the land, including using trenchless techniques such as horizontal directional drilling;</p> <p>the right to decommission and/or remove existing electric cables, associated electricity infrastructure, electrical plant, structures and apparatus from that land;</p> <p>the right to acquire any rights of profit a prendre which conflict with the operation of the cable rights, so as to suspend their operation during the exercise of the Cable Rights, to enable their execution without conflict with rights of profit a prendre but not otherwise;</p> <p>the right to carry out ground strengthening and stabilisation works;</p> <p>the right to access the land for the purposes of or incidental to surveying, constructing, installing, commissioning, operating, inspecting, maintaining, repairing, altering, renewing, replacing, removing or decommissioning the Electric Cables with or without vehicles, plant, machinery, apparatus, equipment, materials and personnel;</p> <p>the right to test and commission the Electric Cables and to remedy initial faults and defects in them at any time prior to the date on which it is energised and ready for commercial operation;</p> <p>the right to retain, commission, operate, inspect, maintain, repair, alter, renew, replace, reinstate, make safe and remove or decommission the Electric Cables;</p> <p>the right to all necessary rights of support for the Electric Cables and to prevent any works on or use of the land</p>

THE NATIONAL GRID ELECTRICITY TRANSMISSION PLC (DINORWIG TO PENTIR CABLE REPLACEMENT PROJECT) COMPULSORY PURCHASE ORDER 2021

Defined Term	Description of Right
	<p>which may interfere with or damage or cause injury to the Electric Cables or which interferes with or obstructs access to the Electric Cables;</p> <p>the right with or without vehicles, plant and equipment to carry out mitigation planting and monitoring;</p> <p>the right to enter the land and carry out surveys and investigations, including aerial surveys (including the right to fly an unmanned aircraft over the land and to enter and retrieve and recover any such unmanned aircraft from the land);</p> <p>the right to carry out archaeological, environmental and/or ecological mitigation and/or works;</p> <p>the right with or without vehicles plant and equipment to enter land to access any adjoining land in connection with NGET's undertaking;</p> <p>the right to bring onto the land, position and swing the jib of a crane loaded or unloaded through the airspace above the land for the purposes of constructing, installing and removing machinery and equipment;</p> <p>the right to construct, lay down, use and remove temporary access roads including any necessary temporary bridging, culverting or diversion of water courses and drains;</p> <p>the right to facilitate a footpath diversion;</p> <p>the right to erect and remove fencing, gates, hoardings, signage or other infrastructure;</p> <p>the right to install, use and remove security apparatus including cameras, audible warning systems any other necessary security apparatus;</p> <p>the right to erect and remove temporary lighting, temporary welfare structures and generators;</p> <p>the right to install and remove protection measures for third party structures / assets, including scaffolding;</p> <p>the right to divert and remove services and utilities;</p>

THE NATIONAL GRID ELECTRICITY TRANSMISSION PLC (DINORWIG TO PENTIR CABLE REPLACEMENT PROJECT) COMPULSORY PURCHASE ORDER 2021

Defined Term	Description of Right
	<p>the right to install, use and remove artificial lighting;</p> <p>the right to carry out de-watering and drainage works and install, alter, reinstate or remove land drainage systems and to discharge water into existing drains and watercourses;</p> <p>the right with or without vehicles plant and equipment to fell, trim or lop all trees, bushes and vegetation and remove or alter walls, fences or any other structures or erections on the land which obstruct or interfere with the exercise of the rights granted; and</p> <p>the right to reinstate the land and to monitor reinstatement works.</p> <p>The Cable Rights may be acquired over such part of the Order Land plots described in Table 1 of the Schedule to the Order as may be necessary PROVIDED THAT the 'rights corridor' within which the Electric Cables shall be installed, retained and operated shall not exceed:</p> <ol style="list-style-type: none"> 1. 30 metres in width where trenchless installation techniques, such as horizontal directional drilling, are used for a single circuit; 2. 60 metres in width where trenchless installation techniques, such as horizontal directional drilling, are used for double circuits; or 3. 15 metres in width in all other cases; <p>PROVIDED FURTHER THAT the width restrictions at paragraphs 1, 2 and 3 above shall not apply to the acquisition of any other rights described above, which rights may be acquired over such part of the Order Land plots described in Table 1 of the Schedule to the Order as may be necessary.</p>
Construction and Operational Access Rights	<p>All rights necessary to:</p> <p>access the land and adjoining Order land for the purposes of or incidental to the preparation, construction, installation and commissioning of the Electric Cables, decommissioning or removal of existing electric cables and</p>

THE NATIONAL GRID ELECTRICITY TRANSMISSION PLC (DINORWIG TO PENTIR CABLE REPLACEMENT PROJECT) COMPULSORY PURCHASE ORDER 2021

Defined Term	Description of Right
	<p>associated electricity infrastructure, electrical plant, structures and apparatus from that land and for the purposes of operating, inspecting, maintaining, repairing, altering, renewing, replacing, removing or decommissioning the Electric Cables, carrying out de-watering and drainage works and installing, altering or reinstating land drainage systems with or without vehicles, plant, machinery, apparatus, equipment, materials and personnel;</p> <p>carry out works to facilitate such access including to construct, lay down, use and remove access roads including any necessary temporary lighting, temporary welfare structures, generators, temporary traffic signage and associated traffic management, temporary bridging, culverting or diversion of watercourses and drains, erecting fencing and gates, carrying out security operations, carrying out earth works, removing structures or apparatus, modifying road verges, junctions and bellmouths and installing, using, altering, diverting, and removing services and utilities; and</p> <p>with or without vehicles plant and equipment to fell, trim or lop all trees, bushes and vegetation and remove or alter walls, fences or any other structures or erections on the land which obstruct or interfere with the exercise of the rights granted.</p>
Decommissioning Access Rights	<p>All rights necessary to:</p> <p>access the land and adjoining Order land for the purposes of or incidental to the decommissioning or removal of existing electric cables and associated electricity infrastructure, carrying out de-watering and drainage works and installing, altering or reinstating land drainage systems with or without vehicles, plant, machinery, apparatus, equipment, materials and personnel;</p> <p>carry out works to facilitate such access including to construct, lay down, use and remove access roads including any necessary temporary lighting, temporary welfare structures, generators, temporary traffic signage and associated traffic management, temporary bridging, culverting or diversion of watercourses and drains, erecting fencing and gates, carrying out security operations, carrying out earth works, removing structures or apparatus, modifying road verges, junctions and bellmouths and installing, using, altering, diverting, and removing services and utilities; and</p>

THE NATIONAL GRID ELECTRICITY TRANSMISSION PLC (DINORWIG TO PENTIR CABLE REPLACEMENT PROJECT) COMPULSORY PURCHASE ORDER 2021

Defined Term	Description of Right
	<p>with or without vehicles plant and equipment to fell, trim or lop all trees, bushes and vegetation and remove or alter walls, fences or any other structures or erections on the land which obstruct or interfere with the exercise of the rights granted.</p>
<p>Cable Decommissioning Rights</p>	<p>All rights necessary for the purposes of or incidental to decommissioning or removal of any existing electric cables, associated electricity infrastructure, electrical plant, structures and apparatus from that land, including:</p> <p>the right to access the land and adjoining Order land, with or without vehicles, plant, machinery, apparatus, equipment, materials and personnel;</p> <p>the right to carry out works to facilitate such access, including to construct, lay down, use and remove access roads including any necessary temporary lighting, temporary welfare structures, generators, temporary traffic signage and associated traffic management, temporary bridging, culverting or diversion of watercourses and drains, removing and erecting fencing and gates, carrying out security operations, carrying out earth works, altering the level of land, removing structures or apparatus, modifying road verges and junctions, and installing, using, altering, diverting, protecting, and removing services and utilities;</p> <p>the right to enter the land and carry out surveys and investigations, including aerial surveys (including the right to fly an unmanned aircraft over the land and to enter and retrieve and recover any such unmanned aircraft from the land);</p> <p>the right to excavate the land to construct and install manholes, drainage pits and other ground works and to retain, inspect, maintain or remove such manholes or drainage pits and other ground works;</p> <p>the right to carry out ground strengthening and stabilisation works;</p> <p>the right with or without vehicles plant and equipment to fell, trim or lop all trees, bushes and vegetation and remove or alter walls, fences or any other structures or erections on the land which obstruct or interfere with the exercise of the rights granted;</p>

THE NATIONAL GRID ELECTRICITY TRANSMISSION PLC (DINORWIG TO PENTIR CABLE REPLACEMENT PROJECT) COMPULSORY PURCHASE ORDER 2021

Defined Term	Description of Right
	<p>the right to bring onto the land, position and swing the jib of a crane loaded or unloaded through the airspace above the land for the purposes of constructing, installing and removing machinery and equipment;</p> <p>the right to erect and remove fencing, gates, hoardings, signage or other infrastructure to secure the works area;</p> <p>the right to carry out archaeological, environmental and/or ecological mitigation and/or works;</p> <p>the right to install and remove protection measures for third party structures and/or assets, including scaffolding; and</p> <p>the right to reinstate the land and to monitor reinstatement works.</p>
Construction and Compound Rights	<p>All rights necessary for the purposes of or incidental to the construction, installation and commissioning of the Electric Cables and the decommissioning or removal of existing electric cables, associated electricity infrastructure, electrical plant, structures and apparatus including:</p> <p>the right to access the land and adjoining Order land for the purposes of constructing, placing and installing the Electric Cables, carrying out de-watering and drainage works and installing, altering or reinstating land drainage systems and commissioning the Electric Cables with or without vehicles, plant, machinery, apparatus, equipment, materials and personnel;</p> <p>the right to carry out works to facilitate such access including to construct, lay down, use and remove access roads including any necessary temporary bridging, culverting or diversion of watercourses and drains, erecting fencing and gates, carrying out security operations, carrying out earth works, removing buildings or structures or apparatus, modifying road verges and junctions and installing, using, altering, diverting, protecting, and removing services and utilities;</p> <p>the right to erect, construct, use and remove a works compound which may include portable cabins and offices, and welfare facilities including portable toilets and electricity generators and the right to undertake ground</p>

THE NATIONAL GRID ELECTRICITY TRANSMISSION PLC (DINORWIG TO PENTIR CABLE REPLACEMENT PROJECT) COMPULSORY PURCHASE ORDER 2021


Defined Term	Description of Right
	<p>strengthening or stabilisation works and to remove topsoil, adjust the height of the land and lay temporary surfaces to facilitate the exercise of those rights;</p> <p>the right to bring onto the land, position and swing the jib of a crane loaded or unloaded through the airspace above the land for the purposes of constructing, installing and removing machinery and equipment;</p> <p>the right to facilitate the horizontal directional drilling works where necessary with or without vehicles, plant, machinery, apparatus, equipment, materials and personnel;</p> <p>the right to store, stockpile and, where necessary, use, manage and process plant, machinery, apparatus, materials (including excavated material) and/or equipment;</p> <p>the right to erect and remove fencing, gates, hoardings, signage or other infrastructure to secure the compound;</p> <p>the right to install, use and remove security apparatus including cameras, audible warning systems any other necessary security apparatus;</p> <p>the right to carry out de-watering and drainage works and install, alter or reinstate land drainage systems;</p> <p>the right to erect, use and remove septic tanks, soakaways and associated infrastructure and the right to treat effluent from site cabins and to discharge effluent into a soakaway;</p> <p>the right to discharge water into existing drains and watercourses;</p> <p>the right to install, use and remove artificial lighting;</p> <p>the right to install, use, alter, divert and remove services and utilities;</p> <p>the right to facilitate a footpath diversion;</p> <p>the right to install, use, alter and remove temporary traffic signage and associated equipment to manage</p>

THE NATIONAL GRID ELECTRICITY TRANSMISSION PLC (DINORWIG TO PENTIR CABLE REPLACEMENT PROJECT) COMPULSORY PURCHASE ORDER 2021

Defined Term	Description of Right
	<p>construction traffic;</p> <p>the right to enter the land and carry out surveys and investigations, including aerial surveys (including the right to fly an unmanned aircraft over the land and to enter and retrieve and recover any such unmanned aircraft from the land);</p> <p>the right to carry out archaeological, environmental and/or ecological mitigation and/or works;</p> <p>the right with or without vehicles plant and equipment to fell, trim or lop all trees, bushes and vegetation and remove, or alter walls, fences or any other structures or erections on the land which obstruct or interfere with the exercise of the rights granted;</p> <p>the right to reinstate the land and to monitor reinstatement works; and</p> <p>the right of support and protection for the compound.</p>
Drainage Rights	All rights necessary to carry out de-watering and drainage works and install, retain, inspect, maintain, alter, reinstate or remove land drainage systems in, on or over the land, including the right to access the land with or without vehicles, plant, machinery, apparatus, equipment, materials and personnel and the right to cut vegetation and remove obstacles which obstructs or interferes with the exercise of those rights.

- (2) Where a numbered plot is shown adjacent to a street or public highway on the Map to this Order then the plot boundary is directly abutting that street or public highway.
- (3) In the Schedule where a party's interest has already been identified and described in a plot then if they are identified in a later plot their address has not been repeated.

SCHEDULE



THE NATIONAL GRID ELECTRICITY TRANSMISSION PLC (DINORWIG TO PENTIR CABLE REPLACEMENT PROJECT) COMPULSORY PURCHASE ORDER 2021

Table 1

Number on map (1)	Extent, description and situation of the land (2)	Qualifying persons under section 12(2)(a) of the Acquisition of Land Act 1981 - name and address (3)			
		Owners or Reputed Owners	Lessees or reputed lessees	Tenants or reputed tenants (other than lessees)	Occupiers
1-01	Number Not Used	Number Not Used	Number Not Used	Number Not Used	Number Not Used
1-02	Cable Rights and Drainage Rights in respect of approximately 436 square metres of woodland to the east of the Pentir Substation, Llanddeiniolen	Alan John Lofting 37 Valetta Road London W3 7TQ	None	None	John Niels Klingenberg 1 Ceunant Street Llanberis Caernarfon Gwynedd LL55 4SP
1-03	Drainage Rights in respect of approximately 986 square metres of woodland to the east of the Pentir Substation, Llanddeiniolen	Alan John Lofting See Address at Plot 1-02	None	None	John Niels Klingenberg See Address at Plot 1-02
1-04	Cable Rights and Drainage Rights in respect of approximately 333 square metres of woodland and access splay (private road) to the east of the Pentir Substation, Llanddeiniolen	David Baston as partner in E.W Pitt and D Baston Tyddyn Forgan Llanddeiniolen Caernarfon LL55 3AN Eleanor Wynne Pitt as partner in E.W Pitt and D Baston Tyddyn Forgan Llanddeiniolen Caernarfon LL55 3AN	None	None	David Baston as partner in E.W Pitt and D Baston Tyddyn Forgan Llanddeiniolen Caernarfon LL55 3AN Eleanor Wynne Pitt as partner in E.W Pitt and D Baston Tyddyn Forgan Llanddeiniolen Caernarfon LL55 3AN
1-04a	Cable Rights and Drainage Rights in respect of	David Baston See Address at Plot 1-04	None	None	David Baston See Address at Plot 1-04

THE NATIONAL GRID ELECTRICITY TRANSMISSION PLC (DINORWIG TO PENTIR CABLE REPLACEMENT PROJECT) COMPULSORY PURCHASE ORDER 2021

Table 1

Number on map (1)	Extent, description and situation of the land (2)	Qualifying persons under section 12(2)(a) of the Acquisition of Land Act 1981 - name and address (3)			
		Owners or Reputed Owners	Lessees or reputed lessees	Tenants or reputed tenants (other than lessees)	Occupiers
	approximately 207 square metres of woodland and drainage ditch to the east of the Pentir Substation, Llanddeiniolen	Eleanor Wynne Pitt See Address at Plot 1-04			Eleanor Wynne Pitt See Address at Plot 1-04
1-05	Drainage Rights in respect of approximately 265 square metres of woodland and field verge to the south east of the Pentir Substation, Llanddeiniolen	David Baston as partner in E.W Pitt and D Baston See Address at Plot 1-04 Eleanor Wynne Pitt as partner in E.W Pitt and D Baston See Address at Plot 1-04	None	None	David Baston as partner in E.W Pitt and D Baston See Address at Plot 1-04 Eleanor Wynne Pitt as partner in E.W Pitt and D Baston See Address at Plot 1-04
1-05a	Drainage Rights in respect of approximately 135 square metres of woodland and drainage ditch to the east of the Pentir Substation, Llanddeiniolen	David Baston See Address at Plot 1-04 Eleanor Wynne Pitt See Address at Plot 1-04	None	None	David Baston See Address at Plot 1-04 Eleanor Wynne Pitt See Address at Plot 1-04
1-06	Cable Rights in respect of approximately 2,613 square metres of agricultural grazing land, access track, and overhead electricity cables, south east of the Pentir Substation, Llanddeiniolen	David Baston as partner in E.W Pitt and D Baston See Address at Plot 1-04 Eleanor Wynne Pitt as partner in E.W Pitt and D Baston See Address at Plot 1-04	None	None	David Baston as partner in E.W Pitt and D Baston See Address at Plot 1-04 Eleanor Wynne Pitt as partner in E.W Pitt and D Baston See Address at Plot 1-04
1-07	Cable Rights and Construction	David Baston as partner in E.W	None	None	David Baston as partner in E.W Pitt

THE NATIONAL GRID ELECTRICITY TRANSMISSION PLC (DINORWIG TO PENTIR CABLE REPLACEMENT PROJECT) COMPULSORY PURCHASE ORDER 2021

Table 1

Number on map (1)	Extent, description and situation of the land (2)	Qualifying persons under section 12(2)(a) of the Acquisition of Land Act 1981 - name and address (3)			
		Owners or Reputed Owners	Lessees or reputed lessees	Tenants or reputed tenants (other than lessees)	Occupiers
	and Compound Rights in respect of approximately 6,915 square metres of agricultural grazing land and overhead electricity cables to the south of the Pentir Substation, Llanddeiniolen	Pitt and D Baston See Address at Plot 1-04 Eleanor Wynne Pitt as partner in E.W Pitt and D Baston See Address at Plot 1-04			and D Baston See Address at Plot 1-04 Eleanor Wynne Pitt as partner in E.W Pitt and D Baston See Address at Plot 1-04
1-08	Construction and Compound Rights in respect of approximately 31,981 square metres of agricultural grazing land and overhead electricity cables to the south of the Pentir Substation, Llanddeiniolen	David Baston as partner in E.W Pitt and D Baston See Address at Plot 1-04 Eleanor Wynne Pitt as partner in E.W Pitt and D Baston See Address at Plot 1-04	None	None	David Baston as partner in E.W Pitt and D Baston See Address at Plot 1-04 Eleanor Wynne Pitt as partner in E.W Pitt and D Baston See Address at Plot 1-04
1-09	Drainage Rights in respect of approximately 1,848 square metres of land including grassland, hedgerow, boundary wall, and drainage ditch, to the south east of the Pentir Substation, Llanddeiniolen	David Baston as partner in E.W Pitt and D Baston See Address at Plot 1-04 Eleanor Wynne Pitt as partner in E.W Pitt and D Baston See Address at Plot 1-04	None	None	David Baston as partner in E.W Pitt and D Baston See Address at Plot 1-04 Eleanor Wynne Pitt as partner in E.W Pitt and D Baston See Address at Plot 1-04
1-10	Decommissioning Access Rights in respect of approximately 702 square metres of heathland and grassland to the south west	David Baston as partner in E.W Pitt and D Baston See Address at Plot 1-04 Eleanor Wynne Pitt as partner in	None	None	David Baston as partner in E.W Pitt and D Baston See Address at Plot 1-04 Eleanor Wynne Pitt as partner in E.W

THE NATIONAL GRID ELECTRICITY TRANSMISSION PLC (DINORWIG TO PENTIR CABLE REPLACEMENT PROJECT) COMPULSORY PURCHASE ORDER 2021

Table 1

Number on map (1)	Extent, description and situation of the land (2)	Qualifying persons under section 12(2)(a) of the Acquisition of Land Act 1981 - name and address (3)			
		Owners or Reputed Owners	Lessees or reputed lessees	Tenants or reputed tenants (other than lessees)	Occupiers
	of Pentir Substation, Llanddeiniolen	E.W Pitt and D Baston See Address at Plot 1-04			Pitt and D Baston See Address at Plot 1-04
1-11	Cable Rights in respect of approximately 28,426 square metres of agricultural grazing land, access track, grassland and copse, to the south west of the Pentir Substation, Llanddeiniolen	David Baston as partner in E.W Pitt and D Baston See Address at Plot 1-04 Eleanor Wynne Pitt as partner in E.W Pitt and D Baston See Address at Plot 1-04	None	None	David Baston as partner in E.W Pitt and D Baston See Address at Plot 1-04 Eleanor Wynne Pitt as partner in E.W Pitt and D Baston See Address at Plot 1-04
1-12	Construction and Operational Access Rights in respect of approximately 208 square metres of grassland, copse, and shrubland to the south west of the Pentir Substation, Llanddeiniolen	David Baston as partner in E.W Pitt and D Baston See Address at Plot 1-04 Eleanor Wynne Pitt as partner in E.W Pitt and D Baston See Address at Plot 1-04	None	None	David Baston as partner in E.W Pitt and D Baston See Address at Plot 1-04 Eleanor Wynne Pitt as partner in E.W Pitt and D Baston See Address at Plot 1-04
1-13	Construction and Operational Access Rights in respect of approximately 408 square metres of heathland to the south west of the Pentir Substation, Llanddeiniolen	David Baston as partner in E.W Pitt and D Baston See Address at Plot 1-04 Eleanor Wynne Pitt as partner in E.W Pitt and D Baston See Address at Plot 1-04	None	None	David Baston as partner in E.W Pitt and D Baston See Address at Plot 1-04 Eleanor Wynne Pitt as partner in E.W Pitt and D Baston See Address at Plot 1-04
1-14	Construction and Operational Access Rights in respect of approximately 565 square	Elwyn Jones trading as E&G Jones Llys Gwynt Llanddeiniolen	None	None	Elwyn Jones trading as E&G Jones Llys Gwynt Llanddeiniolen

THE NATIONAL GRID ELECTRICITY TRANSMISSION PLC (DINORWIG TO PENTIR CABLE REPLACEMENT PROJECT) COMPULSORY PURCHASE ORDER 2021

Table 1

Number on map (1)	Extent, description and situation of the land (2)	Qualifying persons under section 12(2)(a) of the Acquisition of Land Act 1981 - name and address (3)			
		Owners or Reputed Owners	Lessees or reputed lessees	Tenants or reputed tenants (other than lessees)	Occupiers
	metres of agricultural grazing land to the south of the B4547, Llanddeiniolen	Caernarfon LL55 3AG Gwyneth Vaughan Jones Llys Gwynt Llanddeiniolen Caernarfon LL55 3AG Unknown in respect of mines and minerals			Caernarfon LL55 3AG
1-15	Cable Rights in respect of approximately 35,672 square metres of agricultural grazing land, overhead electricity cables, hedgerows, walls and fences to the west of the B4547, Llanddeiniolen	Elwyn Jones trading as E&G Jones See Address at Plot 1-14 Gwyneth Vaughan Jones See Address at Plot 1-14 Unknown in respect of mines and minerals	None	None	Elwyn Jones trading as E&G Jones See Address at Plot 1-14
1-16	Cable Decommissioning Rights in respect of approximately 3,270 square metres of heathland and grassland to the south west of Pentir Substation, Llanddeiniolen	David Baston as partner in E.W Pitt and D Baston See Address at Plot 1-04 Eleanor Wynne Pitt as partner in E.W Pitt and D Baston See Address at Plot 1-04	None	None	David Baston as partner in E.W Pitt and D Baston See Address at Plot 1-04 Eleanor Wynne Pitt as partner in E.W Pitt and D Baston See Address at Plot 1-04
1-17	Cable Decommissioning Rights in respect of approximately 304 square metres of grassland and overhead electricity cables to the north east of B4547,	Leslaw Wiszniewski 7 Ambleside Court Congleton CW12 4HZ	None	None	David Baston as partner in E.W Pitt and D Baston See Address at Plot 1-04 Eleanor Wynne Pitt as partner in E.W

THE NATIONAL GRID ELECTRICITY TRANSMISSION PLC (DINORWIG TO PENTIR CABLE REPLACEMENT PROJECT) COMPULSORY PURCHASE ORDER 2021

Table 1

Number on map (1)	Extent, description and situation of the land (2)	Qualifying persons under section 12(2)(a) of the Acquisition of Land Act 1981 - name and address (3)			
		Owners or Reputed Owners	Lessees or reputed lessees	Tenants or reputed tenants (other than lessees)	Occupiers
	Llanddeiniolen	Unknown in respect of mines and minerals			Pitt and D Baston See Address at Plot 1-04
1-18	Cable Decommissioning Rights in respect of approximately 73 square metres of woodland, grassland, and overhead electricity cables to the north east of B4547, Llanddeiniolen	Leslaw Wiszniewski See Address at Plot 1-17 Unknown in respect of mines and minerals	None	None	Leslaw Wiszniewski See Address at Plot 1-17
1-19	Cable Decommissioning Rights in respect of approximately 6,793 square metres of agricultural grazing land, hedgerow, and overhead electricity cables to the east of the B4547, Llanddeiniolen	Daniel Owen as partner in I W & D & E W Owen Glanrhyd Farmhouse Pentir Bangor Gwynedd LL57 4EB Eurig Owen as partner in I W & D & E W Owen Hamdden Pentir Bangor Gwynedd LL57 4EB	None	None	Daniel Owen as partner in I W & D & E W Owen Glanrhyd Farmhouse Pentir Bangor Gwynedd LL57 4EB Eurig Owen as partner in I W & D & E W Owen Hamdden Pentir Bangor Gwynedd LL57 4EB
1-20	Decommissioning Access Rights in respect of approximately 63 square metres of access splay and hedgerow to the east of the B4547, Llanddeiniolen	Daniel Owen as partner in I W & D & E W Owen See Address at Plot 1-19 Eurig Owen as partner in I W & D & E W Owen	None	None	Daniel Owen as partner in I W & D & E W Owen See Address at Plot 1-19 Eurig Owen as partner in I W & D & E W Owen

THE NATIONAL GRID ELECTRICITY TRANSMISSION PLC (DINORWIG TO PENTIR CABLE REPLACEMENT PROJECT) COMPULSORY PURCHASE ORDER 2021

Table 1

Number on map (1)	Extent, description and situation of the land (2)	Qualifying persons under section 12(2)(a) of the Acquisition of Land Act 1981 - name and address (3)			
		Owners or Reputed Owners	Lessees or reputed lessees	Tenants or reputed tenants (other than lessees)	Occupiers
		See Address at Plot 1-19			See Address at Plot 1-19
1-21	Cable Rights in respect of approximately 14,196 square metres of agricultural grazing land and boundary wall, to the east of B4366, Llanddeiniolen	Daniel Owen as partner in I W & D & E W Owen See Address at Plot 1-19 Eurig Owen as partner in I W & D & E W Owen See Address at Plot 1-19	None	None	Daniel Owen as partner in I W & D & E W Owen See Address at Plot 1-19 Eurig Owen as partner in I W & D & E W Owen See Address at Plot 1-19
3-01	Cable Rights in respect of approximately 17 square metres of agricultural grazing land, hedgerow and boundary wall, west of the A4244, Llanddeiniolen	Mr J R Williams Blaen Cae Isa Deiniolen Caernarfon LL55 3NH Mrs N Williams Blaen Cae Isa Deiniolen Caernarfon LL55 3NH	None	None	Mr J R Williams Blaen Cae Isa Deiniolen Caernarfon LL55 3NH Mrs N Williams Blaen Cae Isa Deiniolen Caernarfon LL55 3NH
5-01	Construction and Compound Rights in respect of approximately 10,472 square metres of agricultural grazing land, copse, boundary wall, and overhead electricity cables, lying to the north of the Craig Y Dinas, Llanddeiniolen	William Bryn Hughes Bryn Hywel Penisarwaun Caernarfon LL55 3PG Unknown in respect of mines and minerals	None	None	William Bryn Hughes Bryn Hywel Penisarwaun Caernarfon LL55 3PG
5-02	Construction and Compound Rights in respect of	Gareth Wyn Hughes Ty Newydd Cae Hywel	None	None	Gareth Wyn Hughes Ty Newydd Cae Hywel

THE NATIONAL GRID ELECTRICITY TRANSMISSION PLC (DINORWIG TO PENTIR CABLE REPLACEMENT PROJECT) COMPULSORY PURCHASE ORDER 2021

Table 1

Number on map (1)	Extent, description and situation of the land (2)	Qualifying persons under section 12(2)(a) of the Acquisition of Land Act 1981 - name and address (3)			
		Owners or Reputed Owners	Lessees or reputed lessees	Tenants or reputed tenants (other than lessees)	Occupiers
	approximately 981 square metres of agricultural grazing land, copse, boundary wall, and overhead electricity cables, lying to the north of the Craig Y Dinas, Llanddeiniolen	Penisarwaun Caernarfon LL55 3PG Unknown in respect of mines and minerals			Penisarwaun Caernarfon LL55 3PG
5-03	Cable Rights in respect of approximately 1,613 square metres of agricultural grazing land, copse, and overhead electricity cables, lying to the north of the Craig Y Dinas, Llanddeiniolen	Gareth Wyn Hughes See Address at Plot 5-02 Unknown in respect of mines and minerals	None	None	Gareth Wyn Hughes See Address at Plot 5-02
5-04	Cable Rights in respect of approximately 3,554 square metres of agricultural grazing land, copse, boundary wall, and overhead electricity cables, lying to the north of the Craig Y Dinas, Llanddeiniolen	William Bryn Hughes See Address at Plot 5-01 Unknown in respect of mines and minerals	None	None	William Bryn Hughes See Address at Plot 5-01
5-05	Cable Decommissioning Rights in respect of approximately 1,624 square metres of agricultural grazing land, stream, pylon and overhead electricity cables, to the north	Dilwyn Morris Merddyn Ceunant Llanrug Caernarfon Gwynedd	None	None	Dilwyn Morris Merddyn Ceunant Llanrug Caernarfon Gwynedd

THE NATIONAL GRID ELECTRICITY TRANSMISSION PLC (DINORWIG TO PENTIR CABLE REPLACEMENT PROJECT) COMPULSORY PURCHASE ORDER 2021

Table 1

Number on map (1)	Extent, description and situation of the land (2)	Qualifying persons under section 12(2)(a) of the Acquisition of Land Act 1981 - name and address (3)			
		Owners or Reputed Owners	Lessees or reputed lessees	Tenants or reputed tenants (other than lessees)	Occupiers
	of Craig Y Dinas, Llanddeiniolen	LL55 4SA Unknown in respect of mines and minerals			LL55 4SA
5-06	Cable Decommissioning Rights in respect of approximately 1,379 square metres of woodland and grassland to the south of Craig Y Dinas, Llanddeiniolen	Desmond Conroy 31 Valley Drive Handforth Wilmslow SK9 3DN Richard Norbert Conroy 31 Valley Drive Handforth Wilmslow SK9 3DN	None	None	Desmond Conroy 31 Valley Drive Handforth Wilmslow SK9 3DN Richard Norbert Conroy 31 Valley Drive Handforth Wilmslow SK9 3DN
5-07	Number Not Used	Number Not Used	Number Not Used	Number Not Used	Number Not Used
5-08	Cable Decommissioning Rights in respect of approximately 117 square metres of woodland and grassland to the south of Craig Y Dinas, Llanddeiniolen	Desmond Conroy See Address at Plot 5-06 Richard Norbert Conroy See Address at Plot 5-06	None	None	Desmond Conroy See Address at Plot 5-06 Richard Norbert Conroy See Address at Plot 5-06
5-09	Cable Decommissioning Rights in respect of approximately 268 square metres of boundary wall, grassland, and woodland, lying to the south west of Craig Y Dinas, Llanddeiniolen	Desmond Conroy See Address at Plot 5-06 Richard Norbert Conroy See Address at Plot 5-06 Unknown	None	None	Desmond Conroy See Address at Plot 5-06 Richard Norbert Conroy See Address at Plot 5-06

THE NATIONAL GRID ELECTRICITY TRANSMISSION PLC (DINORWIG TO PENTIR CABLE REPLACEMENT PROJECT) COMPULSORY PURCHASE ORDER 2021

Table 1

Number on map (1)	Extent, description and situation of the land (2)	Qualifying persons under section 12(2)(a) of the Acquisition of Land Act 1981 - name and address (3)			
		Owners or Reputed Owners	Lessees or reputed lessees	Tenants or reputed tenants (other than lessees)	Occupiers
5-09a	Cable Decommissioning Rights in respect of approximately 128 square metres of verge and grassed area lying to the south west of Craig Y Dinas, Llanddeiniolen	Unknown	None	None	Unknown
5-10	Cable Decommissioning Rights in respect of approximately 4,795 square metres of access track, dismantled railway, public footpaths (Llanddeiniolen/55, Llanddeiniolen/56, and Llanddeiniolen/131), and overhead electricity cables, east of Craig Y Dinas, Llanddeiniolen	Eirwyn Meichal Williams Llwyn Coed Cwm y Glo Caernarfon LL55 4EE Unknown in respect of mines and minerals	None	None	Eirwyn Meichal Williams Llwyn Coed Cwm y Glo Caernarfon LL55 4EE Gwynedd Council in respect of public footpaths (Llanddeiniolen/55, Llanddeiniolen/56, and Llanddeiniolen/131) Council Offices Shirehall Street Caernarfon LL55 1SH
5-11	Cable Decommissioning Rights in respect of approximately 3,185 square metres of copse, boundary walls, agricultural fields, and overhead electricity cables which run adjacent to the dismantled railway line and access track, lying north west of the A4244 and Llyn Padarn,	Kenneth Jones as partner in K&P Jones Cae Coch Farm Brynrefail Caernarfon Gwynedd LL55 3PE Patricia Jones as partner in K&P	None	None	Kenneth Jones as partner in K&P Jones Cae Coch Farm Brynrefail Caernarfon Gwynedd LL55 3PE Patricia Jones as partner in K&P Jones

THE NATIONAL GRID ELECTRICITY TRANSMISSION PLC (DINORWIG TO PENTIR CABLE REPLACEMENT PROJECT) COMPULSORY PURCHASE ORDER 2021

Table 1

Number on map (1)	Extent, description and situation of the land (2)	Qualifying persons under section 12(2)(a) of the Acquisition of Land Act 1981 - name and address (3)			
		Owners or Reputed Owners	Lessees or reputed lessees	Tenants or reputed tenants (other than lessees)	Occupiers
	Llanddeiniolen	Jones Cae Coch Farm Brynrefail Caernarfon Gwynedd LL55 3PE Unknown in respect of mines and minerals			Cae Coch Farm Brynrefail Caernarfon Gwynedd LL55 3PE
5-12	Decommissioning Access Rights in respect of approximately 1,030 square metres of agricultural fields and boundary walls, lying north west of the A4086, Llanddeiniolen	Kenneth Jones as partner in K&P Jones See Address at Plot 5-11 Patricia Jones as partner in K&P Jones See Address at Plot 5-11 Unknown in respect of mines and minerals	None	None	Kenneth Jones as partner in K&P Jones See Address at Plot 5-11 Patricia Jones as partner in K&P Jones See Address at Plot 5-11
5-13	Cable Rights in respect of approximately 198 square metres of outbuilding ruin to the south of Craig Y Dinas, Llanddeiniolen	Alan Rose Former Engine Shed Madoc Terrace Cwm-y-glo Caernarfon LL55 3PH	None	None	Alan Rose Former Engine Shed Madoc Terrace Cwm-y-glo Caernarfon LL55 3PH
5-14	Cable Rights in respect of approximately 5,714 square metres of grassland, copse, hedgerow, and overhead electricity cables, to the south	Alan Rose See Address at Plot 5-13	None	None	Alan Rose See Address at Plot 5-13

THE NATIONAL GRID ELECTRICITY TRANSMISSION PLC (DINORWIG TO PENTIR CABLE REPLACEMENT PROJECT) COMPULSORY PURCHASE ORDER 2021

Table 1

Number on map (1)	Extent, description and situation of the land (2)	Qualifying persons under section 12(2)(a) of the Acquisition of Land Act 1981 - name and address (3)			
		Owners or Reputed Owners	Lessees or reputed lessees	Tenants or reputed tenants (other than lessees)	Occupiers
	Craig Y Dinas, Llanddeiniolen				
5-15	Cable Rights in respect of approximately 934 square metres of river (Afon Rhythallt), bed and banks thereof, and overhead electricity cables, south of Craig Y Dinas, Llanddeiniolen	Seiont, Gwyrfai And Llyfni Anglers Society Y Ddeorfa Crawia Llanrug Caernarfon Gwynedd LL55 4BP Unknown in respect of mines and minerals	None	None	Natural Resources Wales in respect of river (Afon Rhythallt) Ty Cambria 29 Newport Road Cardiff CF24 0TP Seiont, Gwyrfai And Llyfni Anglers Society Y Ddeorfa Crawia Llanrug Caernarfon Gwynedd LL55 4BP
5-16	Number Not Used	Number Not Used	Number Not Used	Number Not Used	Number Not Used
5-17	Cable Rights in respect of approximately 3,395 square metres of agricultural field, river (Afon Rhythallt), bed and bank thereof, and overhead electricity cables, to the south of Craig Y Dinas, Llanddeiniolen	Barbara Winrow Dol Helyg Cwm Y Glo Llanrug Caernarfon Gwynedd LL55 4DA Ian Winrow Dol Helyg Cwm Y Glo Llanrug Caernarfon	None	None	Barbara Winrow Dol Helyg Cwm Y Glo Llanrug Caernarfon Gwynedd LL55 4DA Ian Winrow Dol Helyg Cwm Y Glo Llanrug Caernarfon

THE NATIONAL GRID ELECTRICITY TRANSMISSION PLC (DINORWIG TO PENTIR CABLE REPLACEMENT PROJECT) COMPULSORY PURCHASE ORDER 2021

Table 1

Number on map (1)	Extent, description and situation of the land (2)	Qualifying persons under section 12(2)(a) of the Acquisition of Land Act 1981 - name and address (3)			
		Owners or Reputed Owners	Lessees or reputed lessees	Tenants or reputed tenants (other than lessees)	Occupiers
		Gwynedd LL55 4DA The Right Honourable Robert Vaughan Wynn 8th Baron Newborough in respect of freehold profit a prendre for sporting rights The Rhug Estate Office Rhug Corwen Denbighshire LL21 0EH Unknown in respect of mines and minerals			Gwynedd LL55 4DA Natural Resources Wales in respect of river (Afon Rhythallt) See Address at Plot 5-15
5-18	Cable Rights in respect of approximately 17,494 square metres of agricultural field, river (Afon Rhythallt), bed and banks thereof, hedgerow, copse, and overhead electricity cables, to the south of Craig Y Dinas, Llanrug	Barbara Winrow See Address at Plot 5-17 Ian Winrow See Address at Plot 5-17 The Right Honourable Robert Vaughan Wynn 8th Baron Newborough in respect of freehold profit a prendre for sporting rights See Address at Plot 5-17 Unknown in respect of mines and minerals	None	None	Barbara Winrow See Address at Plot 5-17 Ian Winrow See Address at Plot 5-17 Natural Resources Wales in respect of river (Afon Rhythallt) See Address at Plot 5-15
5-19	Cable Rights in respect of approximately 57,051 square	Joseph Lloyd Davies trading as J.L	None	None	Joseph Lloyd Davies trading as J.L

THE NATIONAL GRID ELECTRICITY TRANSMISSION PLC (DINORWIG TO PENTIR CABLE REPLACEMENT PROJECT) COMPULSORY PURCHASE ORDER 2021

Table 1

Number on map (1)	Extent, description and situation of the land (2)	Qualifying persons under section 12(2)(a) of the Acquisition of Land Act 1981 - name and address (3)			
		Owners or Reputed Owners	Lessees or reputed lessees	Tenants or reputed tenants (other than lessees)	Occupiers
	metres of agricultural land, hedgerows, copse, access tracks, hardstanding, grassland, drainage ditches, and overhead electricity cables, lying north east of the A4086, Llanrug	<p>Davies Llwyn Celyn Bach Llanberis Caernarfon Gwynedd LL55 4SR</p> <p>The Right Honourable Robert Vaughan Wynn 8th Baron Newborough in respect of mines and minerals See Address at Plot 5-17</p> <p>The Right Honourable Robert Vaughan Wynn 8th Baron Newborough in respect of freehold profit a prendre for sporting rights See Address at Plot 5-17</p>			<p>Davies Llwyn Celyn Bach Llanberis Caernarfon Gwynedd LL55 4SR</p>
5-20	Cable Rights in respect of approximately 47 square metres of hardstanding, access track, and woodland, north east of Dol Afon, Llanrug	<p>Joseph Lloyd Davies trading as J.L Davies See Address at Plot 5-19</p>	None	None	<p>Joseph Lloyd Davies trading as J.L Davies See Address at Plot 5-19</p>
5-21	Cable Rights in respect of approximately 2,666 square metres of agricultural field, access track, verge, copse, hedgerow, and overhead electricity cables, north east of	<p>Joseph Lloyd Davies trading as J.L Davies See Address at Plot 5-19</p>	None	None	<p>Joseph Lloyd Davies trading as J.L Davies See Address at Plot 5-19</p>

THE NATIONAL GRID ELECTRICITY TRANSMISSION PLC (DINORWIG TO PENTIR CABLE REPLACEMENT PROJECT) COMPULSORY PURCHASE ORDER 2021

Table 1

Number on map (1)	Extent, description and situation of the land (2)	Qualifying persons under section 12(2)(a) of the Acquisition of Land Act 1981 - name and address (3)			
		Owners or Reputed Owners	Lessees or reputed lessees	Tenants or reputed tenants (other than lessees)	Occupiers
	A4086, Llanrug				
6-01	Construction and Operational Access Rights in respect of approximately 57 square metres of access splay, verge, hedgerow and copse, north east of the A4086, Llanrug	<p>Joseph Lloyd Davies trading as J.L Davies See Address at Plot 5-19</p> <p>The Right Honourable Robert Vaughan Wynn 8th Baron Newborough in respect of mines and minerals See Address at Plot 5-17</p> <p>The Right Honourable Robert Vaughan Wynn 8th Baron Newborough in respect of freehold profit a prendre for sporting rights See Address at Plot 5-17</p>	None	None	<p>Joseph Lloyd Davies trading as J.L Davies See Address at Plot 5-19</p>
6-02	Construction and Operational Access Rights in respect of approximately 468 square metres of access splay, verge, hedgerow, copse, hardstanding, and overhead electricity cables, north east of the A4086, Llanrug	<p>Joseph Lloyd Davies trading as J.L Davies See Address at Plot 5-19</p> <p>Unknown in respect of mines and minerals</p>	None	None	<p>Joseph Lloyd Davies trading as J.L Davies See Address at Plot 5-19</p>
6-03	Cable Rights in respect of approximately 28 square metres of agricultural land, copse and hedgerow, lying	<p>Joseph Lloyd Davies trading as J.L Davies See Address at Plot 5-19</p>	None	None	<p>Joseph Lloyd Davies trading as J.L Davies See Address at Plot 5-19</p>

THE NATIONAL GRID ELECTRICITY TRANSMISSION PLC (DINORWIG TO PENTIR CABLE REPLACEMENT PROJECT) COMPULSORY PURCHASE ORDER 2021

Table 1

Number on map (1)	Extent, description and situation of the land (2)	Qualifying persons under section 12(2)(a) of the Acquisition of Land Act 1981 - name and address (3)			
		Owners or Reputed Owners	Lessees or reputed lessees	Tenants or reputed tenants (other than lessees)	Occupiers
	north east of the A4086, Llanrug	<p>The Right Honourable Robert Vaughan Wynn 8th Baron Newborough in respect of mines and minerals See Address at Plot 5-17</p> <p>The Right Honourable Robert Vaughan Wynn 8th Baron Newborough in respect of freehold profit a prendre for sporting rights See Address at Plot 5-17</p>			
6-04	Cable Rights in respect of approximately 151 square metres of agricultural land, hedgerows and copse, lying north east of the A4086, Llanrug	Joseph Lloyd Davies trading as J.L Davies See Address at Plot 5-19	None	None	Joseph Lloyd Davies trading as J.L Davies See Address at Plot 5-19
6-05	Decommissioning Access Rights in respect of approximately 2,611 square metres of heathland, grassland, copse and northern riverbank of Afon Caledffrwd, lying north east of the A4086, Llanddeiniolen	Eirwyn Meichal Williams See Address at Plot 5-10 Unknown in respect of mine and minerals	None	None	Eirwyn Meichal Williams See Address at Plot 5-10
6-06	Decommissioning Access Rights in respect of approximately 148 square metres of river (Afon	Eirwyn Meichal Williams See Address at Plot 5-10	None	None	Eirwyn Meichal Williams See Address at Plot 5-10

THE NATIONAL GRID ELECTRICITY TRANSMISSION PLC (DINORWIG TO PENTIR CABLE REPLACEMENT PROJECT) COMPULSORY PURCHASE ORDER 2021

Table 1

Number on map (1)	Extent, description and situation of the land (2)	Qualifying persons under section 12(2)(a) of the Acquisition of Land Act 1981 - name and address (3)			
		Owners or Reputed Owners	Lessees or reputed lessees	Tenants or reputed tenants (other than lessees)	Occupiers
	Caledffrwd), bed and banks thereof and copse, lying north east of the A4086, Llanddeiniolen	Unknown in respect of mines and minerals			Natural Resources Wales in respect of river (Afon Caledffrwd) See Address at Plot 5-15
6-07	Decommissioning Access Rights in respect of approximately 3,945 square metres of agricultural grazing land, grassland, copse, and overhead electricity cables, lying north east of the A4086, Llanddeiniolen	Eirwyn Meichal Williams See Address at Plot 5-10 Unknown in respect of mines and minerals	None	None	Eirwyn Meichal Williams See Address at Plot 5-10
6-08	Cable Decommissioning Rights in respect of approximately 494 square metres of grassland, agricultural fields, copse and public footpath (Llanddeiniolen/131), lying north west of the A4244, Llanddeiniolen	Eirwyn Meichal Williams See Address at Plot 5-10 Unknown in respect of mine and minerals	None	None	Eirwyn Meichal Williams See Address at Plot 5-10 Gwynedd Council in respect of public footpath (Llanddeiniolen/131) See Address at Plot 5-10
6-09	Cable Decommissioning Rights in respect of approximately 39 square metres of woodland, grassland and part of northern bank of Afon Caledffrwd, adjacent to access track, north	Eirwyn Meichal Williams See Address at Plot 5-10 Unknown in respect of mines and minerals	None	None	Eirwyn Meichal Williams See Address at Plot 5-10

THE NATIONAL GRID ELECTRICITY TRANSMISSION PLC (DINORWIG TO PENTIR CABLE REPLACEMENT PROJECT) COMPULSORY PURCHASE ORDER 2021

Table 1

Number on map (1)	Extent, description and situation of the land (2)	Qualifying persons under section 12(2)(a) of the Acquisition of Land Act 1981 - name and address (3)			
		Owners or Reputed Owners	Lessees or reputed lessees	Tenants or reputed tenants (other than lessees)	Occupiers
	east of the Afon Rhythallt, Llanddeiniolen				
6-10	Cable Decommissioning Rights in respect of approximately 32 square metres of bridge carrying private road and verges over river, bed and banks (Afon Caledffrwd), and public footpath (Llanddeiniolen/131) north east of the Afon Rhythallt, Llanddeiniolen	Eirwyn Meichal Williams See Address at Plot 5-10 Unknown in respect of mines and minerals	None	None	Eirwyn Meichal Williams See Address at Plot 5-10 Gwynedd Council in respect of public footpath (Llanddeiniolen/131) See Address at Plot 5-10 Natural Resources Wales in respect of river See Address at Plot 5-15
6-11	Cable Decommissioning Rights in respect of approximately 12 square metres of river, bed and banks (Afon Caledffrwd), east of bridge carrying private road over river Caledffrwd, lying north east of the Afon Rhythallt, Llanddeiniolen	Eirwyn Meichal Williams See Address at Plot 5-10 Unknown in respect of mines and minerals	None	None	Eirwyn Meichal Williams See Address at Plot 5-10 Natural Resources Wales in respect of river See Address at Plot 5-15
6-12	Cable Decommissioning Rights in respect of approximately 22 square metres of copse, grassland and part of southern bank of Afon Caledffrwd, adjacent to private road, north	Eirwyn Meichal Williams See Address at Plot 5-10 Unknown in respect of mines and minerals	None	None	Eirwyn Meichal Williams See Address at Plot 5-10

THE NATIONAL GRID ELECTRICITY TRANSMISSION PLC (DINORWIG TO PENTIR CABLE REPLACEMENT PROJECT) COMPULSORY PURCHASE ORDER 2021

Table 1

Number on map (1)	Extent, description and situation of the land (2)	Qualifying persons under section 12(2)(a) of the Acquisition of Land Act 1981 - name and address (3)			
		Owners or Reputed Owners	Lessees or reputed lessees	Tenants or reputed tenants (other than lessees)	Occupiers
	east of the Afon Rhythallt, Llanddeiniolen				
6-13	Cable Decommissioning Rights in respect of approximately 2,841 square metres of private road and verges, public footpath (Llanddeiniolen/131), copse, and overhead electricity cables, running north west from the A4244, lying north east of the Afon Rhythallt, Llanddeiniolen	Eirwyn Meichal Williams See Address at Plot 5-10 Unknown in respect of mines and minerals	None	None	Eirwyn Meichal Williams See Address at Plot 5-10 Gwynedd Council in respect of public footpath (Llanddeiniolen/131) See Address at Plot 5-10
6-14	Cable Decommissioning Rights in respect of approximately 2,359 square metres of agricultural fields, woodland, and overhead electricity cables, running adjacent to private road running north west from the A4244, lying north east of the Afon Rhythallt, Llanddeiniolen	Eirwyn Meichal Williams See Address at Plot 5-10 Unknown in respect of mines and minerals	None	None	Eirwyn Meichal Williams See Address at Plot 5-10
6-15	Decommissioning Access Rights in respect of approximately 204 square metres of agricultural field, and woodland adjacent to	Eirwyn Meichal Williams See Address at Plot 5-10 Unknown in respect of mines and minerals	None	None	Eirwyn Meichal Williams See Address at Plot 5-10

THE NATIONAL GRID ELECTRICITY TRANSMISSION PLC (DINORWIG TO PENTIR CABLE REPLACEMENT PROJECT) COMPULSORY PURCHASE ORDER 2021

Table 1

Number on map (1)	Extent, description and situation of the land (2)	Qualifying persons under section 12(2)(a) of the Acquisition of Land Act 1981 - name and address (3)			
		Owners or Reputed Owners	Lessees or reputed lessees	Tenants or reputed tenants (other than lessees)	Occupiers
	the road junction of private road and A4244, lying north east of the Afon Rhythallt, Llanddeiniolen				
6-16	Cable Rights in respect of approximately 146 square metres of footway and verge adjacent to the A4244, Llanddeiniolen	Gwynedd Council See Address at Plot 5-10	None	None	Gwynedd Council See Address at Plot 5-10
6-17	Cable Rights in respect of approximately 5,417 square metres of agricultural grazing land, stream, copse, and overhead electricity cables, adjacent to the A4244 and northern bank of the Afon Rhythallt, Llanddeiniolen	Emma Susan Edwards-Jones Penllyn Farm Brynrefail Caernarfon Gwynedd LL55 3NP	None	None	Emma Susan Edwards-Jones Penllyn Farm Brynrefail Caernarfon Gwynedd LL55 3NP
6-17a	Cable Rights in respect of approximately 42 square metres of copse adjacent to the A4244 and northern bank of Afon Rhythallt, Llanddeiniolen	Unknown	None	None	Unknown
6-18	Construction and Operational Access Rights in respect of approximately 519 square	Emma Susan Edwards-Jones See Address at Plot 6-17	None	None	Emma Susan Edwards-Jones See Address at Plot 6-17

THE NATIONAL GRID ELECTRICITY TRANSMISSION PLC (DINORWIG TO PENTIR CABLE REPLACEMENT PROJECT) COMPULSORY PURCHASE ORDER 2021

Table 1

Number on map (1)	Extent, description and situation of the land (2)	Qualifying persons under section 12(2)(a) of the Acquisition of Land Act 1981 - name and address (3)			
		Owners or Reputed Owners	Lessees or reputed lessees	Tenants or reputed tenants (other than lessees)	Occupiers
	metres of agricultural grazing land, stream, copse, and overhead electricity cables, adjacent to public road (unnamed) and to the north of the Afon Rhythallt, Llanddeiniolen				
6-19	Cable Rights in respect of approximately 72 square metres of northern bank of the Afon Rhythallt, copse and stream, lying to the east of bridge carrying the A4244 over the Afon Rhythallt, Llanddeiniolen	Emma Susan Edwards-Jones See Address at Plot 6-17	None	None	Emma Susan Edwards-Jones See Address at Plot 6-17 Natural Resources Wales in respect of river (Afon Rhythallt) See Address at Plot 5-15
6-19a	Cable Rights in respect of approximately 13 square metres of northern bank of the Afon Rhythallt and copse, lying to the east of bridge carrying the A4244 over the Afon Rhythallt, Llanddeiniolen	Unknown	None	None	Natural Resources Wales in respect of river (Afon Rhythallt) See Address at Plot 5-15 Unknown
6-20	Cable Rights in respect of approximately 819 square metres of river, bed and northern bank (Afon Rhythallt),	Seiont, Gwyrfai And Llyfni Anglers Society See Address at Plot 5-15	None	None	Natural Resources Wales in respect of river (Afon Rhythallt) See Address at Plot 5-15 Seiont, Gwyrfai And Llyfni Anglers

THE NATIONAL GRID ELECTRICITY TRANSMISSION PLC (DINORWIG TO PENTIR CABLE REPLACEMENT PROJECT) COMPULSORY PURCHASE ORDER 2021

Table 1

Number on map (1)	Extent, description and situation of the land (2)	Qualifying persons under section 12(2)(a) of the Acquisition of Land Act 1981 - name and address (3)			
		Owners or Reputed Owners	Lessees or reputed lessees	Tenants or reputed tenants (other than lessees)	Occupiers
	east of the A4244, Llanddeiniolen				Society See Address at Plot 5-15
6-21	Cable Rights in respect of approximately 547 square metres of river, bed and southern bank (Afon Rhythallt), east of the A4244, Llanberis	G.E.T. Nominees Limited The Rhug Estate Office Rhug Corwen Denbighshire LL21 0EH Seiont, Gwyrfaï And Llyfni Anglers Society in respect of freehold profit a prendre for fishing rights See Address at Plot 5-15	None	None	Natural Resources Wales in respect of river (Afon Rhythallt) See Address at Plot 5-15 Seiont, Gwyrfaï And Llyfni Anglers Society in respect of freehold profit a prendre for fishing rights See Address at Plot 5-15
6-22	Cable Rights in respect of approximately 1,613 square metres of copse, grassed area and southern bank of the Afon Rhythallt to the east of the A4244, Llanberis	G.E.T. Nominees Limited See Address at Plot 6-21	None	Eirwyn Meichal Williams See Address at Plot 5-10 Meichal John Williams Llwyn Coed Cwm-y-Glo Caernarfon LL55 4EE	Eirwyn Meichal Williams See Address at Plot 5-10 Meichal John Williams Llwyn Coed Cwm-y-Glo Caernarfon LL55 4EE
6-23	Cable Rights in respect of approximately 90 square metres of access track to the east of the A4244, Llanrug	G.E.T. Nominees Limited See Address at Plot 6-21 Unknown	None	None	Eirwyn Meichal Williams See Address at Plot 5-10 Meichal John Williams See Address at Plot 6-22
6-24	Cable Rights in respect of approximately 13,990 square	G.E.T. Nominees Limited See Address at Plot 6-21	None	Eirwyn Meichal Williams See Address at Plot 5-10	Eirwyn Meichal Williams See Address at Plot 5-10

THE NATIONAL GRID ELECTRICITY TRANSMISSION PLC (DINORWIG TO PENTIR CABLE REPLACEMENT PROJECT) COMPULSORY PURCHASE ORDER 2021

Table 1

Number on map (1)	Extent, description and situation of the land (2)	Qualifying persons under section 12(2)(a) of the Acquisition of Land Act 1981 - name and address (3)			
		Owners or Reputed Owners	Lessees or reputed lessees	Tenants or reputed tenants (other than lessees)	Occupiers
	metres of agricultural land, drainage ditches, heathland, and overhead electricity cables, to the north east of the A4086 and A4244 junction, Llanrug			Meichal John Williams See Address at Plot 6-22	Meichal John Williams See Address at Plot 6-22
6-25	Cable Rights in respect of approximately 10,267 square metres of agricultural grazing land, drainage ditches, woodland, heathland, private access road, and overhead electricity cables, to the south west of the A4086, Llanrug	G.E.T. Nominees Limited See Address at Plot 6-21	None	Eirwyn Meichal Williams See Address at Plot 5-10 Meichal John Williams See Address at Plot 6-22	Eirwyn Meichal Williams See Address at Plot 5-10 Meichal John Williams See Address at Plot 6-22
6-26	Cable Rights in respect of approximately 59 square metres of disused and dismantled railway below bridge carrying public road (from Pen y Llyn to Gorswen in Brynrefail Village), lying to the east of A4244, Llanddeiniolen	National Grid Electricity Transmission plc 1-3 Strand London WC2N 5EH Neil Roberts Penllyn Brynrefail Caernarfon LL55 3NP Unknown	None	None	Gwynedd Council as highways authority of road from Pen y Llyn to Gorswen in Brynrefail Village See Address at Plot 5-10 National Grid Electricity Transmission plc 1-3 Strand London WC2N 5EH
6-27	Cable Rights in respect of approximately 858 square	Neil Roberts See Address at Plot 6-26	None	None	Neil Roberts See Address at Plot 6-26

THE NATIONAL GRID ELECTRICITY TRANSMISSION PLC (DINORWIG TO PENTIR CABLE REPLACEMENT PROJECT) COMPULSORY PURCHASE ORDER 2021

Table 1

Number on map (1)	Extent, description and situation of the land (2)	Qualifying persons under section 12(2)(a) of the Acquisition of Land Act 1981 - name and address (3)			
		Owners or Reputed Owners	Lessees or reputed lessees	Tenants or reputed tenants (other than lessees)	Occupiers
	metres of dismantled railway, grassland, and overhead electricity cables, to the south west of Pen Llyn Farm, Llanddeiniolen	Unknown in respect of mines and minerals			
6-28	Number Not Used	Number Not Used	Number Not Used	Number Not Used	Number Not Used
6-29	Cable Rights in respect of approximately 851 square metres of grassland and private road to the south east of Min-Y-Don, Llanddeiniolen	Dilys Angharad Evans Min Y Don Brynrefail Caernarfon LL55 3NP Unknown in respect of mines and minerals	None	None	Dilys Angharad Evans Min Y Don Brynrefail Caernarfon LL55 3NP
6-30	Cable Rights in respect of approximately 17 square metres of grassland and copse, adjacent to public road (unnamed), east of the A4244, Llanddeiniolen	Gwynedd Council See Address at Plot 5-10 Rheilffordd Llyn Padarn Cyfyngedig Y Gilfach Ddu Llanberis Caernarfon Gwynedd LL55 4TY	None	None	Rheilffordd Llyn Padarn Cyfyngedig Y Gilfach Ddu Llanberis Caernarfon Gwynedd LL55 4TY
6-31	Cable Rights in respect of approximately 1,273 square metres of copse, shore and bank (Llyn Padarn) to the east	Rheilffordd Llyn Padarn Cyfyngedig See Address at Plot 6-30	None	None	Rheilffordd Llyn Padarn Cyfyngedig See Address at Plot 6-30

THE NATIONAL GRID ELECTRICITY TRANSMISSION PLC (DINORWIG TO PENTIR CABLE REPLACEMENT PROJECT) COMPULSORY PURCHASE ORDER 2021

Table 1

Number on map (1)	Extent, description and situation of the land (2)	Qualifying persons under section 12(2)(a) of the Acquisition of Land Act 1981 - name and address (3)			
		Owners or Reputed Owners	Lessees or reputed lessees	Tenants or reputed tenants (other than lessees)	Occupiers
	of the A4244, Llanddeiniolen				
6-32	Cable Rights in respect of approximately 22,046 square metres of railway, works and land (Llanberis Lake railway), woodland, shore and bank (Llyn Padarn), running along the northern banks of Llyn Padarn, Llanddeiniolen	Rheilffordd Llyn Padarn Cyfyngedig See Address at Plot 6-30	None	None	Rheilffordd Llyn Padarn Cyfyngedig See Address at Plot 6-30
6-33	Cable Rights in respect of approximately 1,080 square metres of woodland, grassland and rock outcrop, lying adjacent to the Llanberis Lake railway line at the north eastern bank of Llyn Padarn, Llanddeiniolen	Gwynedd Council See Address at Plot 5-10 Unknown in respect of mines and minerals	None	None	Gwynedd Council See Address at Plot 5-10 Unknown in respect of mines and minerals
6-34	Cable Rights in respect of approximately 143 square metres of woodland and rock outcrop, lying adjacent to the Llanberis Lake railway line at the north eastern bank of Llyn Padarn, Llanddeiniolen	Gwynedd Council See Address at Plot 5-10 Unknown in respect of mines and minerals Unknown in respect of mines and minerals	None	None	Gwynedd Council See Address at Plot 5-10
6-35	Cable Rights in respect of	Gwynedd Council	None	None	Gwynedd Council

THE NATIONAL GRID ELECTRICITY TRANSMISSION PLC (DINORWIG TO PENTIR CABLE REPLACEMENT PROJECT) COMPULSORY PURCHASE ORDER 2021

Table 1

Number on map (1)	Extent, description and situation of the land (2)	Qualifying persons under section 12(2)(a) of the Acquisition of Land Act 1981 - name and address (3)			
		Owners or Reputed Owners	Lessees or reputed lessees	Tenants or reputed tenants (other than lessees)	Occupiers
	approximately 2,181 square metres of woodland and rock outcrop, lying adjacent to the Llanberis Lake railway line at the north eastern bank of Llyn Padarn, Llanddeiniolen	See Address at Plot 5-10 Unknown in respect of part			See Address at Plot 5-10 Unknown in respect of part
6-36	Cable Rights in respect of approximately 4 square metres of northern bank of Afon Caledffrwd, to the west of bridge carrying the A4244 over the Afon Caledffrwd, Llanddeiniolen	Unknown	None	None	Natural Resources Wales in respect of River Caledffrwd See Address at Plot 5-15
6-37	Cable Rights in respect of approximately 21 square metres of river, bed and banks (Afon Caledffrwd) to the west of bridge carrying the A4244 over the Afon Caledffrwd, Llanddeiniolen	Natural Resources Wales See Address at Plot 5-15	None	None	Natural Resources Wales See Address at Plot 5-15
7-01	Cable Rights in respect of approximately 564 square metres of woodland and rock outcrop, lying adjacent to the Llanberis Lake railway line at the north eastern bank of Llyn	Gwynedd Council See Address at Plot 5-10 Unknown in respect of mines and minerals	None	None	Gwynedd Council See Address at Plot 5-10

THE NATIONAL GRID ELECTRICITY TRANSMISSION PLC (DINORWIG TO PENTIR CABLE REPLACEMENT PROJECT) COMPULSORY PURCHASE ORDER 2021

Table 1

Number on map (1)	Extent, description and situation of the land (2)	Qualifying persons under section 12(2)(a) of the Acquisition of Land Act 1981 - name and address (3)			
		Owners or Reputed Owners	Lessees or reputed lessees	Tenants or reputed tenants (other than lessees)	Occupiers
	Padarn, Llanddeiniolen				
7-02	Cable Rights in respect of approximately 6 square metres of woodland and rock outcrop, lying adjacent to the Llanberis Lake railway line on the north eastern bank of Llyn Padarn, Llanddeiniolen	<p>Gwynedd Council See Address at Plot 5-10</p> <p>Bradford Estate Company Limited in respect of mines and minerals 46 Prescott Street Halifax West Yorkshire HX1 2QW</p> <p>Paul Martin Robertshaw in respect of mines and minerals Syke House Farm Bolton Road Addingham Ilkley West Yorkshire LS29 0RF</p>	None	None	Gwynedd Council See Address at Plot 5-10
7-03	Cable Rights in respect of approximately 460 square metres of woodland, rock outcrop, and grassed area, lying adjacent to the Llanberis Lake railway line on the north eastern bank of Llyn Padarn, Llanddeiniolen	<p>Rheilffordd Llyn Padarn Cyfyngedig See Address at Plot 6-30</p>	None	None	Rheilffordd Llyn Padarn Cyfyngedig See Address at Plot 6-30

THE NATIONAL GRID ELECTRICITY TRANSMISSION PLC (DINORWIG TO PENTIR CABLE REPLACEMENT PROJECT) COMPULSORY PURCHASE ORDER 2021

Table 1

Number on map (1)	Extent, description and situation of the land (2)	Qualifying persons under section 12(2)(a) of the Acquisition of Land Act 1981 - name and address (3)			
		Owners or Reputed Owners	Lessees or reputed lessees	Tenants or reputed tenants (other than lessees)	Occupiers
7-04	Cable Rights in respect of approximately 239 square metres of woodland, rock outcrop, and grass verge, lying adjacent to the Llanberis Lake railway line on the north eastern bank of Llyn Padarn, Llanddeiniolen	Rheilffordd Llyn Padarn Cyfyngedig See Address at Plot 6-30	None	None	Rheilffordd Llyn Padarn Cyfyngedig See Address at Plot 6-30
7-05	Number Not Used	Number Not Used	Number Not Used	Number Not Used	Number Not Used
7-06	Number Not Used	Number Not Used	Number Not Used	Number Not Used	Number Not Used
7-07	Cable Rights in respect of approximately 58 square metres of woodland and rock outcrop to the east of Cei Llydan railway station, lying adjacent to the Llanberis Lake railway line on the northern bank of Llyn Padarn, Llanddeiniolen	Rheilffordd Llyn Padarn Cyfyngedig See Address at Plot 6-30 Bradford Estate Company Limited in respect of mines and minerals See Address at Plot 7-02 Paul Martin Robertshaw in respect of mines and minerals See Address at Plot 7-02	None	None	Rheilffordd Llyn Padarn Cyfyngedig See Address at Plot 6-30
7-08	Construction and Operational Access Rights in respect of approximately 2,272 square metres of railway, works and land (Llanberis Lake railway), shore and bank (Llyn Padarn),	Rheilffordd Llyn Padarn Cyfyngedig See Address at Plot 6-30	None	None	Rheilffordd Llyn Padarn Cyfyngedig See Address at Plot 6-30

THE NATIONAL GRID ELECTRICITY TRANSMISSION PLC (DINORWIG TO PENTIR CABLE REPLACEMENT PROJECT) COMPULSORY PURCHASE ORDER 2021

Table 1

Number on map (1)	Extent, description and situation of the land (2)	Qualifying persons under section 12(2)(a) of the Acquisition of Land Act 1981 - name and address (3)			
		Owners or Reputed Owners	Lessees or reputed lessees	Tenants or reputed tenants (other than lessees)	Occupiers
	east of Cei Llydan railway station, running along the northern bank of Llyn Padarn, Llanddeiniolen				
7-09	Construction and Operational Access Rights in respect of approximately 1,529 square metres of woodland and grassland adjacent to the Llanberis Lake railway line, and unmarked footpath, east of Cei Llydan railway station, running along part of the northern bank of Llyn Padarn, Llanddeiniolen	<p>Stephen Handy Coed Llyn Fachwen Caernarfon Gwynedd LL55 3HB</p> <p>Bradford Estate Company Limited in respect of mines and minerals See Address at Plot 7-02</p> <p>Paul Martin Robertshaw in respect of mines and minerals See Address at Plot 7-02</p>	None	None	<p>Stephen Handy Coed Llyn Fachwen Caernarfon Gwynedd LL55 3HB</p>
7-10	Cable Rights in respect of approximately 9,490 square metres of woodland, grassland, rock outcrops, and part of unmarked footpath adjacent to the Llanberis Lake railway line, lying east of Cei Llydan railway station, running along part of the northern bank of Llyn Padarn, Llanddeiniolen	<p>Stephen Handy See Address at Plot 7-09</p> <p>Bradford Estate Company Limited in respect of mines and minerals See Address at Plot 7-02</p> <p>Paul Martin Robertshaw in respect of mines and minerals See Address at Plot 7-02</p>	None	None	<p>Stephen Handy See Address at Plot 7-09</p>

THE NATIONAL GRID ELECTRICITY TRANSMISSION PLC (DINORWIG TO PENTIR CABLE REPLACEMENT PROJECT) COMPULSORY PURCHASE ORDER 2021

Table 1

Number on map (1)	Extent, description and situation of the land (2)	Qualifying persons under section 12(2)(a) of the Acquisition of Land Act 1981 - name and address (3)			
		Owners or Reputed Owners	Lessees or reputed lessees	Tenants or reputed tenants (other than lessees)	Occupiers
7-11	Construction and Operational Access Rights in respect of approximately 24 square metres of river, bed and banks (Afon Fachwen), adjacent to the Llanberis Lake railway line, on the northern bank of Llyn Padarn, Llanddeiniolen	Gwynedd Council in respect of half width of river (Afon Fachwen) See Address at Plot 5-10 Rheilffordd Llyn Padarn Cyfyngedig in respect of half width of river (Afon Fachwen) See Address at Plot 6-30	None	None	Natural Resources Wales in respect of river (Afon Fachwen) See Address at Plot 5-15
7-12	Construction and Operational Access Rights in respect of approximately 16 square metres of bridge carrying railway, works, and land (Llanberis Lake railway) over the Afon Fachwen, on the northern bank of Llyn Padarn, Llanddeiniolen	Gwynedd Council in respect of half width of river (Afon Fachwen) See Address at Plot 5-10 Rheilffordd Llyn Padarn Cyfyngedig in respect of Llanberis Lake Railway and half width of river (Afon Fachwen) See Address at Plot 6-30	None	None	Natural Resources Wales in respect of river (Afon Fachwen) See Address at Plot 5-15 Rheilffordd Llyn Padarn Cyfyngedig in respect of Llanberis Lake Railway and half width of river (Afon Fachwen) See Address at Plot 6-30
7-13	Construction and Operational Access Rights in respect of approximately 35 square metres of river, bed and banks (Afon Fachwen), adjacent to the Llanberis Lake railway line, on the northern bank of Llyn Padarn, Llanddeiniolen	Gwynedd Council in respect of half width of river (Afon Fachwen) See Address at Plot 5-10 Stephen Handy in respect of half width of river (Afon Fachwen) See Address at Plot 7-09	None	None	Natural Resources Wales in respect of river (Afon Fachwen) See Address at Plot 5-15
7-14	Cable Rights in respect of	Gwynedd Council in respect of	None	None	Natural Resources Wales in respect

THE NATIONAL GRID ELECTRICITY TRANSMISSION PLC (DINORWIG TO PENTIR CABLE REPLACEMENT PROJECT) COMPULSORY PURCHASE ORDER 2021

Table 1

Number on map (1)	Extent, description and situation of the land (2)	Qualifying persons under section 12(2)(a) of the Acquisition of Land Act 1981 - name and address (3)			
		Owners or Reputed Owners	Lessees or reputed lessees	Tenants or reputed tenants (other than lessees)	Occupiers
	approximately 139 square metres of river, bed and banks (Afon Fachwen), north east of the Llanberis Lake railway line, on the northern bank of Llyn Padarn, Llanddeiniolen	half width of river (Afon Fachwen) See Address at Plot 5-10 Stephen Handy in respect of half width of river (Afon Fachwen) See Address at Plot 7-09			of river (Afon Fachwen) See Address at Plot 5-15
7-15	Construction and Operational Access Rights in respect of approximately 466 square metres of woodland, grassland, and footway adjacent to the Llanberis Lake railway line and Afon Fachwen, lying north west of the disused Ladas Slate Quarry, Llanddeiniolen	Gwynedd Council See Address at Plot 5-10	None	None	Gwynedd Council See Address at Plot 5-10
7-16	Construction and Operational Access Rights in respect of approximately 350 square metres of railway, works and land (Llanberis Lake railway), running along the northern bank of Llyn Padarn, north west of the disused Ladas Slate Quarry, Llanddeiniolen	Gwynedd Council See Address at Plot 5-10	Rheilffordd Llyn Padarn Cyfyngedig See Address at Plot 6-30	None	Rheilffordd Llyn Padarn Cyfyngedig See Address at Plot 6-30
7-17	Construction and Operational Access Rights in respect of	Gwynedd Council See Address at Plot 5-10	None	None	Gwynedd Council See Address at Plot 5-10

THE NATIONAL GRID ELECTRICITY TRANSMISSION PLC (DINORWIG TO PENTIR CABLE REPLACEMENT PROJECT) COMPULSORY PURCHASE ORDER 2021

Table 1

Number on map (1)	Extent, description and situation of the land (2)	Qualifying persons under section 12(2)(a) of the Acquisition of Land Act 1981 - name and address (3)			
		Owners or Reputed Owners	Lessees or reputed lessees	Tenants or reputed tenants (other than lessees)	Occupiers
	approximately 1,637 square metres of foreshore and bank (Llyn Padarn), and rock outcrop along the northern bank of Llyn Padarn, adjacent to the Llanberis Lake railway line and Afon Fachwen, Llanddeiniolen				
7-18	Cable Rights in respect of approximately 11,887 square metres of woodland, grassland, and rock outcrops adjacent to the Llanberis Lake railway line, footway adjacent to the Afon Fachwen, and bridge carrying footway over Llanberis Lake railway line, running south east from the disused Ladas Slate Quarry, Llanddeiniolen	Gwynedd Council See Address at Plot 5-10	None	None	Gwynedd Council See Address at Plot 5-10
7-19	Cable Rights in respect of approximately 3,397 square metres of railway, works and land (Llanberis Lake railway), running along the northern bank of Llyn Padarn, and part of bridge carrying footway over Llanberis Lake railway line, running south east from the	Gwynedd Council See Address at Plot 5-10	Rheilffordd Llyn Padarn Cyfyngedig See Address at Plot 6-30	None	Rheilffordd Llyn Padarn Cyfyngedig See Address at Plot 6-30

THE NATIONAL GRID ELECTRICITY TRANSMISSION PLC (DINORWIG TO PENTIR CABLE REPLACEMENT PROJECT) COMPULSORY PURCHASE ORDER 2021

Table 1

Number on map (1)	Extent, description and situation of the land (2)	Qualifying persons under section 12(2)(a) of the Acquisition of Land Act 1981 - name and address (3)			
		Owners or Reputed Owners	Lessees or reputed lessees	Tenants or reputed tenants (other than lessees)	Occupiers
	disused Ladas Slate Quarry, Llanddeiniolen				
7-20	Cable Rights in respect of approximately 3,106 square metres of copse, grassland, rock outcrops, and part of the northern bank of Llyn Padarn, lying south east of the disused Ladas Slate Quarry, Llanddeiniolen	Gwynedd Council See Address at Plot 5-10	None	None	Gwynedd Council See Address at Plot 5-10
7-21	Cable Rights in respect of approximately 425 square metres of verge, woodland, access splay and overhead electricity cables, adjacent to the A4086, lying south west of Glyn Padarn Lodge, Llanberis	Gwynedd Council See Address at Plot 5-10	None	None	Gwynedd Council See Address at Plot 5-10
8-01	Cable Rights in respect of approximately 1,098 square metres of railway, works and land (Llanberis Lake railway) to the north west of the National Slate Museum, Llanberis	Gwynedd Council See Address at Plot 5-10	Rheilffordd Llyn Padarn Cyfyngedig See Address at Plot 6-30	None	Rheilffordd Llyn Padarn Cyfyngedig See Address at Plot 6-30
8-02	Cable Rights in respect of approximately 12,122 square	Gwynedd Council See Address at Plot 5-10	None	Ropeworks Active Limited in respect of part	Gwynedd Council See Address at Plot 5-10

THE NATIONAL GRID ELECTRICITY TRANSMISSION PLC (DINORWIG TO PENTIR CABLE REPLACEMENT PROJECT) COMPULSORY PURCHASE ORDER 2021

Table 1

Number on map (1)	Extent, description and situation of the land (2)	Qualifying persons under section 12(2)(a) of the Acquisition of Land Act 1981 - name and address (3)			
		Owners or Reputed Owners	Lessees or reputed lessees	Tenants or reputed tenants (other than lessees)	Occupiers
	metres of access road, hardstanding and woodland to the north west of the National Slate Museum, Llanberis			Ropeworks Active Gilfach Ddu Padarn Country Park Llanberis Caernarfon LL55 4TY	Ropeworks Active Limited in respect of part Ropeworks Active Gilfach Ddu Padarn Country Park Llanberis Caernarfon LL55 4TY
8-03	Cable Rights and Construction and Compound Rights in respect of approximately 594 square metres of hardstanding at Padarn Country Park car park, Llanberis	Gwynedd Council See Address at Plot 5-10	None	None	Gwynedd Council See Address at Plot 5-10
8-04	Construction and Compound Rights in respect of approximately 4,728 square metres of hardstanding, grassed area and building at Padarn Country Park car park, Llanberis	Gwynedd Council See Address at Plot 5-10	None	None	Gwynedd Council See Address at Plot 5-10
8-05	Cable Rights in respect of approximately 1,103 square metres of lake (Llyn Padarn) to the west of the National Slate Museum, Llanberis	Gwynedd Council See Address at Plot 5-10	None	None	Natural Resources Wales See Address at Plot 5-15

THE NATIONAL GRID ELECTRICITY TRANSMISSION PLC (DINORWIG TO PENTIR CABLE REPLACEMENT PROJECT) COMPULSORY PURCHASE ORDER 2021

Table 1

Number on map (1)	Extent, description and situation of the land (2)	Qualifying persons under section 12(2)(a) of the Acquisition of Land Act 1981 - name and address (3)			
		Owners or Reputed Owners	Lessees or reputed lessees	Tenants or reputed tenants (other than lessees)	Occupiers
8-06	Cable Rights in respect of approximately 26 square metres of lake (Llyn Padarn) to the west of the National Slate Museum, Llanberis	First Hydro Company Dinorwig Power Station Llanberis Gwynedd LL55 4TY	None	None	Natural Resources Wales See Address at Plot 5-15
8-07	Cable Rights in respect of approximately 1,466 square metres of river, bed and banks (Afon y Bala) to the west of the National Slate Museum, Llanberis	First Hydro Company See Address at Plot 8-06	None	None	Natural Resources Wales See Address at Plot 5-15
8-08	Cable Rights in respect of approximately 21,496 square metres of agricultural grazing land, hedgerows, footway, public footpath (Llanberis/48), and overhead electricity cables, to the north east of the A4086, Llanberis	Gwynedd Council See Address at Plot 5-10 Unknown in respect of mines and minerals	None	Colin Roberts Tan Dinas Llanberis Caernarfon LL55 4LF	Colin Roberts Tan Dinas Llanberis Caernarfon LL55 4LF Gwynedd Council in respect of public footpath (Llanberis/48) See Address at Plot 5-10
8-09	Cable Rights in respect of approximately 7,117 square metres of grassland, footways and copse to the north of Electric Mountain Visitors Centre, Llanberis	Gwynedd Council See Address at Plot 5-10 Unknown in respect of mines and minerals	None	None	Gwynedd Council See Address at Plot 5-10

THE NATIONAL GRID ELECTRICITY TRANSMISSION PLC (DINORWIG TO PENTIR CABLE REPLACEMENT PROJECT) COMPULSORY PURCHASE ORDER 2021

Table 1

Number on map (1)	Extent, description and situation of the land (2)	Qualifying persons under section 12(2)(a) of the Acquisition of Land Act 1981 - name and address (3)			
		Owners or Reputed Owners	Lessees or reputed lessees	Tenants or reputed tenants (other than lessees)	Occupiers
8-10	Construction and Operational Access Rights in respect of approximately 12 square metres of verge (A4086) to the north west of Electric Mountain Visitors Centre, Llanberis	Gwynedd Council See Address at Plot 5-10	None	None	First Hydro Company See Address at Plot 8-06
8-11	Construction and Compound Rights in respect of approximately 4,110 square metres of hardstanding, copse and footways to the north west of Electric Mountain Visitors Centre, Llanberis	First Hydro Company See Address at Plot 8-06 Unknown in respect of mines and minerals	None	None	First Hydro Company See Address at Plot 8-06
8-12	Construction and Operational Access Rights in respect of approximately 739 square metres of hardstanding and bridge carrying access road over watercourse (unnamed) to the north west of Electric Mountain Visitors Centre, Llanberis	First Hydro Company See Address at Plot 8-06 Unknown in respect of mines and minerals	None	None	First Hydro Company See Address at Plot 8-06
8-12a	Construction and Operational Access Rights in respect of approximately 148 square metres of verge (A4086) and	First Hydro Company See Address at Plot 8-06 Unknown in respect of mines and minerals	None	None	First Hydro Company See Address at Plot 8-06

THE NATIONAL GRID ELECTRICITY TRANSMISSION PLC (DINORWIG TO PENTIR CABLE REPLACEMENT PROJECT) COMPULSORY PURCHASE ORDER 2021

Table 1

Number on map (1)	Extent, description and situation of the land (2)	Qualifying persons under section 12(2)(a) of the Acquisition of Land Act 1981 - name and address (3)			
		Owners or Reputed Owners	Lessees or reputed lessees	Tenants or reputed tenants (other than lessees)	Occupiers
	footway to the north west of Electric Mountain Visitors Centre, Llanberis				
8-13	Construction and Operational Access Rights in respect of approximately 26 square metres of hardstanding to the north west of Electric Mountain Visitors Centre, Llanberis	First Hydro Company See Address at Plot 8-06 Unknown in respect of mines and minerals	Gwynedd Council See Address at Plot 5-10	None	Gwynedd Council See Address at Plot 5-10
8-14	Cable Rights in respect of approximately 793 square metres of hardstanding and copse to the north west of Electric Mountain Visitors Centre, Llanberis	First Hydro Company See Address at Plot 8-06 Unknown in respect of mines and minerals	Gwynedd Council See Address at Plot 5-10	None	Gwynedd Council See Address at Plot 5-10
8-15	Cable Rights in respect of approximately 1,119 square metres of grassland, copse and hardstanding to the north west of Electric Mountain Visitors Centre, Llanberis	First Hydro Company See Address at Plot 8-06 Unknown in respect of mines and minerals	None	None	First Hydro Company See Address at Plot 8-06
8-16	Cable Rights in respect of approximately 78 square metres of grass bank and copse to the east of Ger Y Llyn car	First Hydro Company See Address at Plot 8-06	None	None	First Hydro Company See Address at Plot 8-06

THE NATIONAL GRID ELECTRICITY TRANSMISSION PLC (DINORWIG TO PENTIR CABLE REPLACEMENT PROJECT) COMPULSORY PURCHASE ORDER 2021

Table 1

Number on map (1)	Extent, description and situation of the land (2)	Qualifying persons under section 12(2)(a) of the Acquisition of Land Act 1981 - name and address (3)			
		Owners or Reputed Owners	Lessees or reputed lessees	Tenants or reputed tenants (other than lessees)	Occupiers
	park, Llanberis				
8-17	Cable Rights in respect of approximately 3 square metres of grass bank to the east of Ger Y Llyn car park, Llanberis	First Hydro Company See Address at Plot 8-06	None	None	First Hydro Company See Address at Plot 8-06
8-18	Cable Rights in respect of approximately 6 square metres of watercourse adjacent to Ger Y Llyn car park, Llanberis	First Hydro Company in respect of half width See Address at Plot 8-06 Gwynedd Council in respect of half width See Address at Plot 5-10	None	None	First Hydro Company in respect of half width See Address at Plot 8-06 Gwynedd Council in respect of half width See Address at Plot 5-10
8-19	Cable Rights in respect of approximately 91 square metres of watercourse adjacent to Ger Y Llyn car park, Llanberis	Gwynedd Council See Address at Plot 5-10	None	None	Gwynedd Council See Address at Plot 5-10
8-20	Construction and Operational Access Rights in respect of approximately 175 square metres of access road (Ger Y Llyn car park) and grassed area to the south of Llyn Padarn, Llanberis	Gwynedd Council See Address at Plot 5-10	None	None	Gwynedd Council See Address at Plot 5-10
8-21	Cable Rights in respect of approximately 568 square	Gwynedd Council See Address at Plot 5-10	None	None	Gwynedd Council See Address at Plot 5-10

THE NATIONAL GRID ELECTRICITY TRANSMISSION PLC (DINORWIG TO PENTIR CABLE REPLACEMENT PROJECT) COMPULSORY PURCHASE ORDER 2021

Table 1

Number on map (1)	Extent, description and situation of the land (2)	Qualifying persons under section 12(2)(a) of the Acquisition of Land Act 1981 - name and address (3)			
		Owners or Reputed Owners	Lessees or reputed lessees	Tenants or reputed tenants (other than lessees)	Occupiers
	metres of grassed area and copse adjacent to the Ger Y Llyn car park, Llanberis				
8-22	Cable Rights in respect of approximately 72 square metres of grassed area adjacent to the Ger Y Llyn car park, Llanberis	Gwynedd Council See Address at Plot 5-10	None	None	Gwynedd Council See Address at Plot 5-10
8-23	Cable Rights in respect of approximately 965 square metres of grassed area, footway, boat ramp, hardstanding and public footpath (Llanberis/48) adjacent to the Ger Y Llyn car park, Llanberis	Gwynedd Council See Address at Plot 5-10	None	None	Gwynedd Council See Address at Plot 5-10 Gwynedd Council in respect of public footpath (Llanberis/48) See Address at Plot 5-10
8-24	Cable Rights in respect of approximately 3,045 square metres of ger Y Llyn car park, copse, grassed areas, public footway and watercourse to the south of Llyn Padarn, Llanberis	Gwynedd Council See Address at Plot 5-10	None	None	Gwynedd Council See Address at Plot 5-10
8-25	Cable Rights in respect of approximately 114 square	Gwynedd Council See Address at Plot 5-10	None	None	Gwynedd Council See Address at Plot 5-10

THE NATIONAL GRID ELECTRICITY TRANSMISSION PLC (DINORWIG TO PENTIR CABLE REPLACEMENT PROJECT) COMPULSORY PURCHASE ORDER 2021

Table 1

Number on map (1)	Extent, description and situation of the land (2)	Qualifying persons under section 12(2)(a) of the Acquisition of Land Act 1981 - name and address (3)			
		Owners or Reputed Owners	Lessees or reputed lessees	Tenants or reputed tenants (other than lessees)	Occupiers
	metres of ger Y Llyn car park, grassed areas and watercourse to the south of Llyn Padarn, Llanberis				
8-26	Cable Rights in respect of approximately 796 square metres of ger Y Llyn car park, grassed areas, watercourse and public footpath (Llanberis/48) to the south of Llyn Padarn, Llanberis	Gwynedd Council See Address at Plot 5-10	None	None	Gwynedd Council See Address at Plot 5-10 Gwynedd Council in respect of public footpath (Llanberis/48) See Address at Plot 5-10
8-27	Cable Rights in respect of approximately 359 square metres of padarn Lake playground and public footway to the east of A4086, Llanberis	Gwynedd Council See Address at Plot 5-10	None	None	Gwynedd Council See Address at Plot 5-10
8-28	Cable Rights in respect of approximately 61 square metres of padarn Lake playground and public footway to the east of A4086, Llanberis	Gwynedd Council See Address at Plot 5-10	None	None	Gwynedd Council See Address at Plot 5-10
8-29	Cable Rights in respect of approximately 750 square metres of padarn Lake playground and public footpath	Gwynedd Council See Address at Plot 5-10	None	None	Gwynedd Council See Address at Plot 5-10 Gwynedd Council in respect of public footpath (Llanberis/48)

THE NATIONAL GRID ELECTRICITY TRANSMISSION PLC (DINORWIG TO PENTIR CABLE REPLACEMENT PROJECT) COMPULSORY PURCHASE ORDER 2021

Table 1

Number on map (1)	Extent, description and situation of the land (2)	Qualifying persons under section 12(2)(a) of the Acquisition of Land Act 1981 - name and address (3)			
		Owners or Reputed Owners	Lessees or reputed lessees	Tenants or reputed tenants (other than lessees)	Occupiers
	(Llanberis/48) to the east of A4086, Llanberis				See Address at Plot 5-10
8-30	Cable Rights in respect of approximately 11 square metres of grassed verge (A4086, Llanberis)	Gwynedd Council See Address at Plot 5-10	None	None	Gwynedd Council See Address at Plot 5-10
8-31	Cable Rights in respect of approximately 8 square metres of grassed verge (A4086, Llanberis)	Gwynedd Council See Address at Plot 5-10	None	None	Gwynedd Council See Address at Plot 5-10
8-32	Cable Rights in respect of approximately 70 square metres of grassed verge (A4086, Llanberis)	Gwynedd Council See Address at Plot 5-10	None	None	Gwynedd Council See Address at Plot 5-10
8-32a	Cable Rights in respect of approximately 502 square metres of verge, grassed area and footways adjacent to the A4086, Llanberis	Gwynedd Council See Address at Plot 5-10	None	None	Gwynedd Council See Address at Plot 5-10
8-33	Cable Rights in respect of approximately 270 square metres of railway, works and land (Llanberis Lake railway) to the north east of the A4086,	Gwynedd Council See Address at Plot 5-10 Unknown in respect of mines and minerals	Rheilffordd Llyn Padarn Cyfyngedig See Address at Plot 6-30	None	Rheilffordd Llyn Padarn Cyfyngedig See Address at Plot 6-30

THE NATIONAL GRID ELECTRICITY TRANSMISSION PLC (DINORWIG TO PENTIR CABLE REPLACEMENT PROJECT) COMPULSORY PURCHASE ORDER 2021

Table 1

Number on map (1)	Extent, description and situation of the land (2)	Qualifying persons under section 12(2)(a) of the Acquisition of Land Act 1981 - name and address (3)			
		Owners or Reputed Owners	Lessees or reputed lessees	Tenants or reputed tenants (other than lessees)	Occupiers
	Llanberis				
8-34	Cable Rights in respect of approximately 74 square metres of grassland and access track to the north east of the A4086, Llanberis	Gwynedd Council See Address at Plot 5-10 Unknown in respect of mines and minerals	None	None	Gwynedd Council See Address at Plot 5-10
8-35	Cable Rights in respect of approximately 22 square metres of grassland and access track to the north east of the A4086, Llanberis	Gwynedd Council See Address at Plot 5-10 Unknown in respect of mines and minerals	None	None	Gwynedd Council See Address at Plot 5-10
8-36	Cable Rights in respect of approximately 18 square metres of railway, works and land (Llanberis Lake railway) to the north east of the A4086, Llanberis	Gwynedd Council See Address at Plot 5-10 Unknown in respect of mines and minerals	Rheilffordd Llyn Padarn Cyfyngedig See Address at Plot 6-30	None	Rheilffordd Llyn Padarn Cyfyngedig See Address at Plot 6-30
8-37	Cable Rights in respect of approximately 15 square metres of agricultural grazing land to the north east of the A4086, Llanberis	Gwynedd Council See Address at Plot 5-10 Unknown in respect of mines and minerals	None	Colin Roberts See Address at Plot 8-08	Colin Roberts See Address at Plot 8-08 Gwynedd Council See Address at Plot 5-10
8-38	Cable Rights in respect of approximately 97 square metres of agricultural grazing	Gwynedd Council See Address at Plot 5-10	None	Colin Roberts See Address at Plot 8-08	Colin Roberts See Address at Plot 8-08

THE NATIONAL GRID ELECTRICITY TRANSMISSION PLC (DINORWIG TO PENTIR CABLE REPLACEMENT PROJECT) COMPULSORY PURCHASE ORDER 2021

Table 1

Number on map (1)	Extent, description and situation of the land (2)	Qualifying persons under section 12(2)(a) of the Acquisition of Land Act 1981 - name and address (3)			
		Owners or Reputed Owners	Lessees or reputed lessees	Tenants or reputed tenants (other than lessees)	Occupiers
	land to the north east of the A4086, Llanberis	Unknown in respect of mines and minerals			
8-39	Cable Rights in respect of approximately 342 square metres of railway, works and land (Llanberis Lake railway) to the north east of the A4086, Llanberis	Gwynedd Council See Address at Plot 5-10 Unknown in respect of mines and minerals	Rheilffordd Llyn Padarn Cyfyngedig See Address at Plot 6-30	None	Rheilffordd Llyn Padarn Cyfyngedig See Address at Plot 6-30
8-40	Cable Rights and Construction and Compound Rights in respect of approximately 4,623 square metres of agricultural grazing land and access track to the north east of the A4086, Llanberis	Gwynedd Council See Address at Plot 5-10 Unknown in respect of mines and minerals	None	Colin Roberts See Address at Plot 8-08	Colin Roberts See Address at Plot 8-08
8-41	Construction and Compound Rights in respect of approximately 2,804 square metres of agricultural grazing land, access track and copse to the north east of the A4086, Llanberis	Gwynedd Council See Address at Plot 5-10 Unknown in respect of mines and minerals	None	Colin Roberts See Address at Plot 8-08	Colin Roberts See Address at Plot 8-08
8-42	Number Not Used	Number Not Used	Number Not Used	Number Not Used	Number Not Used
8-43	Construction and Operational Access Rights in respect of	Gwynedd Council See Address at Plot 5-10	None	None	Gwynedd Council See Address at Plot 5-10

THE NATIONAL GRID ELECTRICITY TRANSMISSION PLC (DINORWIG TO PENTIR CABLE REPLACEMENT PROJECT) COMPULSORY PURCHASE ORDER 2021

Table 1

Number on map (1)	Extent, description and situation of the land (2)	Qualifying persons under section 12(2)(a) of the Acquisition of Land Act 1981 - name and address (3)			
		Owners or Reputed Owners	Lessees or reputed lessees	Tenants or reputed tenants (other than lessees)	Occupiers
	approximately 2,119 square metres of woodland, hardstanding and access splay at Padarn Country Park car park, Llanberis	Unknown in respect of mines and minerals			
8-44	Drainage Rights in respect of approximately 186 square metres of woodland and public footpath (Llanberis/10) to the east of the A4086, Llanberis	Gwynedd Council See Address at Plot 5-10	None	None	Gwynedd Council See Address at Plot 5-10 Gwynedd Council in respect of public footpath (Llanberis/10) See Address at Plot 5-10
8-45	Drainage Rights in respect of approximately 3 square metres of footway (unnamed) and public footpath (Llanberis/10) to the east of the A4086, Llanberis	Gwynedd Council See Address at Plot 5-10	None	None	Gwynedd Council See Address at Plot 5-10 Gwynedd Council in respect of public footpath (Llanberis/10) See Address at Plot 5-10
8-46	Cable Rights in respect of approximately 3,156 square metres of agricultural grazing land, access track and public footpath (Llanberis/48) to the north east of the A4086, Llanberis	Gwynedd Council See Address at Plot 5-10 Unknown in respect of mines and minerals	None	Colin Roberts See Address at Plot 8-08	Colin Roberts See Address at Plot 8-08 Gwynedd Council in respect of public footpath (Llanberis/48) See Address at Plot 5-10
8-47	Cable Rights in respect of	First Hydro Company	None	None	Gwynedd Council in respect of public

THE NATIONAL GRID ELECTRICITY TRANSMISSION PLC (DINORWIG TO PENTIR CABLE REPLACEMENT PROJECT) COMPULSORY PURCHASE ORDER 2021

Table 1

Number on map (1)	Extent, description and situation of the land (2)	Qualifying persons under section 12(2)(a) of the Acquisition of Land Act 1981 - name and address (3)			
		Owners or Reputed Owners	Lessees or reputed lessees	Tenants or reputed tenants (other than lessees)	Occupiers
	approximately 2,451 square metres of river, bed and banks (Afon y Bala) and public footpath (Llanberis/48) to the north east of the A4086, Llanberis	See Address at Plot 8-06 Unknown in respect of mines and minerals			footpath (Llanberis/48) See Address at Plot 5-10 Natural Resources Wales in respect of river (Afon Y Bala) See Address at Plot 5-15
8-48	Cable Rights in respect of approximately 164 square metres of woodland and public footpath (Llanberis/48) adjacent to Afon y Bala, Llanberis	First Hydro Company See Address at Plot 8-06 Unknown in respect of mines and minerals	None	None	First Hydro Company See Address at Plot 8-06 Gwynedd Council in respect of public footpath (Llanberis/48) See Address at Plot 5-10
8-49	Cable Rights in respect of approximately 3,203 square metres of public road (unnamed), footway, verge, woodland, riverbank (Afon y Bala), public footpath (Llanddeiniolen/49), and overhead electricity cables, to the south of the National Slate Museum, Llanberis	Gwynedd Council See Address at Plot 5-10	None	None	Gwynedd Council See Address at Plot 5-10 Gwynedd Council in respect of public footpath (Llanddeiniolen/49) See Address at Plot 5-10
8-50	Cable Rights in respect of approximately 228 square metres of private road (unnamed), footway, verge,	First Hydro Company See Address at Plot 8-06	None	None	First Hydro Company See Address at Plot 8-06 Gwynedd Council in respect of public footpaths (Llanddeiniolen/120 and

THE NATIONAL GRID ELECTRICITY TRANSMISSION PLC (DINORWIG TO PENTIR CABLE REPLACEMENT PROJECT) COMPULSORY PURCHASE ORDER 2021

Table 1

Number on map (1)	Extent, description and situation of the land (2)	Qualifying persons under section 12(2)(a) of the Acquisition of Land Act 1981 - name and address (3)			
		Owners or Reputed Owners	Lessees or reputed lessees	Tenants or reputed tenants (other than lessees)	Occupiers
	and public footpaths (Llanddeiniolen/120 and Llanddeiniolen/126) to the south east of the National Slate Museum, Llanberis				Llanddeiniolen/126) See Address at Plot 5-10
8-51	Cable Rights in respect of approximately 36 square metres of access splay adjacent to private road (unnamed) and public footpath (Llanddeiniolen/120) to the north of Llyn Peris, Llanddeiniolen	Gwynedd Council See Address at Plot 5-10	None	None	Gwynedd Council See Address at Plot 5-10 Gwynedd Council in respect of public footpath (Llanddeiniolen/120) See Address at Plot 5-10
8-51a	Cable Rights in respect of approximately 31 square metres of verge and hardstanding adjacent to private road (unnamed) and public footpath (Llanddeiniolen/120) to the north of Llyn Peris, Llanddeiniolen	Gwynedd Council See Address at Plot 5-10	National Grid Electricity Transmission plc See Address at Plot 6-26	None	Gwynedd Council See Address at Plot 5-10 Gwynedd Council in respect of public footpaths (Llanddeiniolen/120) See Address at Plot 5-10
8-52	Construction and Operational Access Rights in respect of approximately 1,494 square metres of private road	Gwynedd Council See Address at Plot 5-10	None	None	Gwynedd Council See Address at Plot 5-10 Gwynedd Council in respect of public footpath (Llanddeiniolen/49)

THE NATIONAL GRID ELECTRICITY TRANSMISSION PLC (DINORWIG TO PENTIR CABLE REPLACEMENT PROJECT) COMPULSORY PURCHASE ORDER 2021

Table 1

Number on map (1)	Extent, description and situation of the land (2)	Qualifying persons under section 12(2)(a) of the Acquisition of Land Act 1981 - name and address (3)			
		Owners or Reputed Owners	Lessees or reputed lessees	Tenants or reputed tenants (other than lessees)	Occupiers
	(unnamed road), railway (Llanberis Lake railway), public footpath (Llanddeiniolen/49), and overhead electricity cables, adjacent to the National Slate Museum, Llanddeiniolen				See Address at Plot 5-10 Rheilffordd Llyn Padarn Cyfyngedig See Address at Plot 6-30
8-53	Construction and Operational Access Rights in respect of approximately 42 square metres of railway, works and land (Llanberis Lake railway) to the east of the National Slate Museum, Llanberis	Gwynedd Council See Address at Plot 5-10	Rheilffordd Llyn Padarn Cyfyngedig See Address at Plot 6-30	None	Rheilffordd Llyn Padarn Cyfyngedig See Address at Plot 6-30
8-54	Cable Rights in respect of approximately 177 square metres of railway, works and land (Llanberis Lake railway) adjacent to the National Slate Museum, Llanberis	Gwynedd Council See Address at Plot 5-10	Rheilffordd Llyn Padarn Cyfyngedig See Address at Plot 6-30	None	Rheilffordd Llyn Padarn Cyfyngedig See Address at Plot 6-30
8-55	Construction and Operational Access Rights in respect of approximately 261 square metres of private road (unnamed road) and verge adjacent to the Vivian Dive Centre, Llanberis	Gwynedd Council See Address at Plot 5-10	None	None	Gwynedd Council See Address at Plot 5-10

THE NATIONAL GRID ELECTRICITY TRANSMISSION PLC (DINORWIG TO PENTIR CABLE REPLACEMENT PROJECT) COMPULSORY PURCHASE ORDER 2021

Table 1

Number on map (1)	Extent, description and situation of the land (2)	Qualifying persons under section 12(2)(a) of the Acquisition of Land Act 1981 - name and address (3)			
		Owners or Reputed Owners	Lessees or reputed lessees	Tenants or reputed tenants (other than lessees)	Occupiers
8-56	Construction and Operational Access Rights in respect of approximately 108 square metres of hardstanding adjacent to the Vivian Dive Centre, Llanberis	Gwynedd Council See Address at Plot 5-10	None	None	Gwynedd Council See Address at Plot 5-10
8-57	Cable Rights in respect of approximately 248 square metres of hardstanding and building adjacent to the Vivian Dive Centre, Llanberis	Gwynedd Council See Address at Plot 5-10	None	None	Gwynedd Council See Address at Plot 5-10
8-58	Cable Rights in respect of approximately 1,050 square metres of hardstanding, grassland and copse to the south of the Vivian Dive Centre, Llanberis	Gwynedd Council See Address at Plot 5-10	None	None	Gwynedd Council See Address at Plot 5-10
8-59	Cable Rights in respect of approximately 43 square metres of hardstanding to the south of the Vivian Dive Centre, Llanberis	First Hydro Company See Address at Plot 8-06	None	None	First Hydro Company See Address at Plot 8-06

THE NATIONAL GRID ELECTRICITY TRANSMISSION PLC (DINORWIG TO PENTIR CABLE REPLACEMENT PROJECT) COMPULSORY PURCHASE ORDER 2021

Table 2

Number on Map (4)	Other qualifying persons under section 12(2A)(a) of the Acquisition of Land Act 1981 (5)		Other qualifying persons under section 12(2A)(b) of the Acquisition of Land Act 1981 – not otherwise shown in Tables 1 & 2 (6)	
	Name and Address	Description of interest to be acquired	Name and Address	Description of the land for which the person in adjoining column is likely to make a claim
1-01	Number Not Used	Number Not Used	Number Not Used	Number Not Used
1-02	None	None	Unknown	in respect of rights reserved by conveyances dated 1 July 1968 and 22 December 1969
1-03	None	None	Unknown	in respect of rights reserved by conveyances dated 1 July 1968 and 22 December 1969
1-04	None	None	<p>Cornerstone Telecommunications Infrastructure Limited Hive 2 1530 Arlington Business Park Theale Reading Berkshire RG7 4SA</p> <p>National Grid Electricity Transmission plc 1-3 Strand London WC2N 5EH</p> <p>Unknown</p>	<p>in respect of rights granted by a Lease dated 3 March 2014</p> <p>in respect of rights granted by Deeds dated 15 February 1972, 25 May 1977 and 26 September 1977</p> <p>in respect of restrictive covenants and rights reserved by Conveyances dated 18 June 1968, 1 July 1968 and 22 December 1969</p>

THE NATIONAL GRID ELECTRICITY TRANSMISSION PLC (DINORWIG TO PENTIR CABLE REPLACEMENT PROJECT) COMPULSORY PURCHASE ORDER 2021

Table 2

Number on Map (4)	Other qualifying persons under section 12(2A)(a) of the Acquisition of Land Act 1981 (5)		Other qualifying persons under section 12(2A)(b) of the Acquisition of Land Act 1981 – not otherwise shown in Tables 1 & 2 (6)	
	Name and Address	Description of interest to be acquired	Name and Address	Description of the land for which the person in adjoining column is likely to make a claim
			Vodafone Limited Vodafone House The Connection Newbury Berkshire RG14 2FN	in respect of access
1-04a	None	None	Unknown	in respect of rights reserved by conveyances dated 1 July 1968 and 22 December 1969
1-05	None	None	National Grid Electricity Transmission plc See Address at Plot 1-04 Unknown	in respect of rights granted by Deeds dated 15 February 1972, 25 May 1977 and 26 September 1977 in respect of restrictive covenants and rights reserved by Conveyances dated 18 June 1968, 1 July 1968 and 22 December 1969
1-05a	None	None	Unknown	in respect of rights reserved by conveyances dated 1 July 1968 and 22 December 1969

THE NATIONAL GRID ELECTRICITY TRANSMISSION PLC (DINORWIG TO PENTIR CABLE REPLACEMENT PROJECT) COMPULSORY PURCHASE ORDER 2021

Table 2

Number on Map (4)	Other qualifying persons under section 12(2A)(a) of the Acquisition of Land Act 1981 (5)		Other qualifying persons under section 12(2A)(b) of the Acquisition of Land Act 1981 – not otherwise shown in Tables 1 & 2 (6)	
	Name and Address	Description of interest to be acquired	Name and Address	Description of the land for which the person in adjoining column is likely to make a claim
1-06	None	None	<p>Cornerstone Telecommunications Infrastructure Limited See Address at Plot 1-04</p> <p>National Grid Electricity Transmission plc See Address at Plot 1-04</p> <p>Unknown</p> <p>Vodafone Limited See Address at Plot 1-04</p>	<p>in respect of rights granted by a Lease dated 3 March 2014</p> <p>in respect of rights granted by Deeds dated 15 February 1972, 25 May 1977 and 26 September 1977</p> <p>in respect of restrictive covenants and rights reserved by Conveyances dated 18 June 1968, 1 July 1968 and 22 December 1969</p> <p>in respect of access</p>
1-07	None	None	<p>National Grid Electricity Transmission plc See Address at Plot 1-04</p> <p>Scottish Power Limited 320 St. Vincent Street Glasgow G2 5AD</p> <p>Unknown</p>	<p>in respect of rights granted by Deeds dated 15 February 1972, 25 May 1977 and 26 September 1977</p> <p>in respect of overhead electricity cables</p> <p>in respect of restrictive covenants and rights reserved by Conveyances dated 18 June 1968, 1 July 1968 and 22 December 1969</p>

THE NATIONAL GRID ELECTRICITY TRANSMISSION PLC (DINORWIG TO PENTIR CABLE REPLACEMENT PROJECT) COMPULSORY PURCHASE ORDER 2021

Table 2

Number on Map (4)	Other qualifying persons under section 12(2A)(a) of the Acquisition of Land Act 1981 (5)		Other qualifying persons under section 12(2A)(b) of the Acquisition of Land Act 1981 – not otherwise shown in Tables 1 & 2 (6)	
	Name and Address	Description of interest to be acquired	Name and Address	Description of the land for which the person in adjoining column is likely to make a claim
1-08	None	None	<p>National Grid Electricity Transmission plc See Address at Plot 1-04</p> <p>Scottish Power Limited See Address at Plot 1-07</p> <p>Unknown</p>	<p>in respect of rights granted by Deeds dated 15 February 1972, 25 May 1977 and 26 September 1977</p> <p>in respect of overhead electricity cables</p> <p>in respect of restrictive covenants and rights reserved by Conveyances dated 18 June 1968, 1 July 1968 and 22 December 1969</p>
1-09	None	None	<p>National Grid Electricity Transmission plc See Address at Plot 1-04</p> <p>Unknown</p>	<p>in respect of rights granted by Deeds dated 15 February 1972, 25 May 1977 and 26 September 1977</p> <p>in respect of restrictive covenants and rights reserved by Conveyances dated 18 June 1968, 1 July 1968 and 22 December 1969</p>
1-10	None	None	<p>National Grid Electricity Transmission plc See Address at Plot 1-04</p> <p>Unknown</p>	<p>in respect of rights granted by Deeds dated 15 February 1972, 25 May 1977 and 26 September 1977</p> <p>in respect of restrictive covenants and</p>

THE NATIONAL GRID ELECTRICITY TRANSMISSION PLC (DINORWIG TO PENTIR CABLE REPLACEMENT PROJECT) COMPULSORY PURCHASE ORDER 2021

Table 2

Number on Map (4)	Other qualifying persons under section 12(2A)(a) of the Acquisition of Land Act 1981 (5)		Other qualifying persons under section 12(2A)(b) of the Acquisition of Land Act 1981 – not otherwise shown in Tables 1 & 2 (6)	
	Name and Address	Description of interest to be acquired	Name and Address	Description of the land for which the person in adjoining column is likely to make a claim
				rights reserved by Conveyances dated 18 June 1968, 1 July 1968 and 22 December 1969
1-11	None	None	National Grid Electricity Transmission plc See Address at Plot 1-04 Unknown	in respect of rights granted by Deeds dated 15 February 1972, 5 April 1974, 25 May 1977 and 26 September 1977 in respect of rights reserved by a Conveyances dated 18 June 1968, 1 July 1968 and 22 December 1969
1-12	None	None	National Grid Electricity Transmission plc See Address at Plot 1-04 Unknown	in respect of rights granted by Deeds dated 15 February 1972, 5 April 1974, 25 May 1977 and 26 September 1977 in respect of rights reserved by a Conveyances dated 18 June 1968, 1 July 1968 and 22 December 1969
1-13	None	None	National Grid Electricity Transmission plc See Address at Plot 1-04 Unknown	in respect of rights granted by Deeds dated 15 February 1972, 25 May 1977 and 26 September 1977 in respect of restrictive covenants and

THE NATIONAL GRID ELECTRICITY TRANSMISSION PLC (DINORWIG TO PENTIR CABLE REPLACEMENT PROJECT) COMPULSORY PURCHASE ORDER 2021

Table 2

Number on Map (4)	Other qualifying persons under section 12(2A)(a) of the Acquisition of Land Act 1981 (5)		Other qualifying persons under section 12(2A)(b) of the Acquisition of Land Act 1981 – not otherwise shown in Tables 1 & 2 (6)	
	Name and Address	Description of interest to be acquired	Name and Address	Description of the land for which the person in adjoining column is likely to make a claim
				rights reserved by Conveyances dated 18 June 1968, 1 July 1968 and 22 December 1969
1-14	None	None	<p>National Grid Gas plc 1-3 Strand London WC2N 5EH</p> <p>Unknown</p>	<p>in respect of rights granted by a Deed dated 18 July 1996</p> <p>in respect of rights granted by a Conveyances dated 22 February 1968 and 1 July 1968</p>
1-15	None	None	<p>National Grid Gas plc See Address at Plot 1-14</p> <p>Scottish Power Limited See Address at Plot 1-07</p> <p>Unknown</p>	<p>in respect of rights granted by a Deed dated 18 July 1996</p> <p>in respect of overhead electricity cables</p> <p>in respect of rights granted by a Conveyances dated 22 February 1968 and 1 July 1968</p>
1-16	None	None	<p>National Grid Electricity Transmission plc See Address at Plot 1-04</p>	<p>in respect of rights granted by Deeds dated 15 February 1972, 25 May 1977 and 26 September 1977</p>

THE NATIONAL GRID ELECTRICITY TRANSMISSION PLC (DINORWIG TO PENTIR CABLE REPLACEMENT PROJECT) COMPULSORY PURCHASE ORDER 2021

Table 2

Number on Map (4)	Other qualifying persons under section 12(2A)(a) of the Acquisition of Land Act 1981 (5)		Other qualifying persons under section 12(2A)(b) of the Acquisition of Land Act 1981 – not otherwise shown in Tables 1 & 2 (6)	
	Name and Address	Description of interest to be acquired	Name and Address	Description of the land for which the person in adjoining column is likely to make a claim
			Unknown	in respect of restrictive covenants and rights reserved by Conveyances dated 18 June 1968, 1 July 1968 and 22 December 1969
1-17	None	None	National Grid Electricity Transmission plc See Address at Plot 1-04 Scottish Power Limited See Address at Plot 1-07 Unknown	in respect of rights granted by a Deed dated 12 December 1977 in respect of overhead electricity cables in respect of restrictive covenants and rights reserved by conveyances dated 1 July 1968 and 22 December 1969
1-18	None	None	National Grid Electricity Transmission plc See Address at Plot 1-04 Scottish Power Limited See Address at Plot 1-07 Unknown Unknown	in respect of rights granted by a Deed dated 12 December 1977 in respect of overhead electricity cables in respect of rights reserved by a Conveyance dated 1 July 1968 in respect of restrictive covenants contained in a Conveyance dated 22 December 1969

THE NATIONAL GRID ELECTRICITY TRANSMISSION PLC (DINORWIG TO PENTIR CABLE REPLACEMENT PROJECT) COMPULSORY PURCHASE ORDER 2021

Table 2

Number on Map (4)	Other qualifying persons under section 12(2A)(a) of the Acquisition of Land Act 1981 (5)		Other qualifying persons under section 12(2A)(b) of the Acquisition of Land Act 1981 – not otherwise shown in Tables 1 & 2 (6)	
	Name and Address	Description of interest to be acquired	Name and Address	Description of the land for which the person in adjoining column is likely to make a claim
1-19	None	None	<p>National Grid Electricity Transmission plc See Address at Plot 1-04</p> <p>Scottish Power Limited See Address at Plot 1-07</p>	<p>in respect of rights granted by Deeds dated 12 April 1977, 25 May 1977, 8 September 1977 and 26 September 1977</p> <p>in respect of overhead electricity cables</p>
1-20	None	None	<p>National Grid Electricity Transmission plc See Address at Plot 1-04</p>	<p>in respect of rights granted by Deeds dated 12 April 1977, 25 May 1977, 8 September 1977 and 26 September 1977</p>
1-21	None	None	None	None
3-01	None	None	None	None
5-01	None	None	<p>National Grid Electricity Transmission plc See Address at Plot 1-04</p> <p>Scottish Power Limited See Address at Plot 1-07</p> <p>Unknown</p>	<p>in respect of rights granted by Conveyances dated 11 January 1978 and 6 August 1981</p> <p>in respect of overhead electricity cables</p> <p>in respect of rights reserved by a Conveyance dated 9 May 1968</p>
5-02	<p>HSBC UK Bank plc 1 Centenary Square</p>	<p>as mortgagee to Gareth Wyn Hughes in respect of a legal charge dated 9 April</p>	<p>Scottish Power Limited See Address at Plot 1-07</p>	<p>in respect of overhead electricity cables</p>

THE NATIONAL GRID ELECTRICITY TRANSMISSION PLC (DINORWIG TO PENTIR CABLE REPLACEMENT PROJECT) COMPULSORY PURCHASE ORDER 2021

Table 2

Number on Map (4)	Other qualifying persons under section 12(2A)(a) of the Acquisition of Land Act 1981 (5)		Other qualifying persons under section 12(2A)(b) of the Acquisition of Land Act 1981 – not otherwise shown in Tables 1 & 2 (6)	
	Name and Address	Description of interest to be acquired	Name and Address	Description of the land for which the person in adjoining column is likely to make a claim
	Birmingham West Midlands B1 1HQ	2014 registered under title CYM617464	Unknown	in respect of rights reserved by a Conveyance dated 9 May 1968
5-03	HSBC UK Bank plc See Address at Plot 5-02	as mortgagee to Gareth Wyn Hughes in respect of a legal charge dated 9 April 2014 registered under title CYM617464	Scottish Power Limited See Address at Plot 1-07 Unknown	in respect of overhead electricity cables in respect of rights reserved by a Conveyance dated 9 May 1968
5-04	None	None	National Grid Electricity Transmission plc See Address at Plot 1-04 Scottish Power Limited See Address at Plot 1-07 Unknown	in respect of rights granted by Conveyances dated 11 January 1978 and 6 August 1981 in respect of overhead electricity cables in respect of rights reserved by a Conveyance dated 9 May 1968
5-05	None	None	National Grid Electricity Transmission plc See Address at Plot 1-04	in respect of rights granted by Deeds dated 6 January 1969 and 27 February 1978
5-06	None	None	Ashley Gwynan Wager 3 Madoc Terrace Cwm-Y-Glo Caernarfon	in respect of rights granted by a Deed dated 22 December 1989

THE NATIONAL GRID ELECTRICITY TRANSMISSION PLC (DINORWIG TO PENTIR CABLE REPLACEMENT PROJECT) COMPULSORY PURCHASE ORDER 2021

Table 2

Number on Map (4)	Other qualifying persons under section 12(2A)(a) of the Acquisition of Land Act 1981 (5)		Other qualifying persons under section 12(2A)(b) of the Acquisition of Land Act 1981 – not otherwise shown in Tables 1 & 2 (6)	
	Name and Address	Description of interest to be acquired	Name and Address	Description of the land for which the person in adjoining column is likely to make a claim
			LL55 3PH Carolyn Wager 3 Madoc Terrace Cwm-Y-Glo Caernarfon LL55 3PH Kevin Wayne Evans 2 Madoc Terrace Cwm y Glo Caernarfon LL55 3PH National Grid Electricity Transmission plc See Address at Plot 1-04 Richard Williams 4 Madoc Terrace Cym-Y-Glo Caernarfon Gwynedd LL55 3PH	in respect of rights granted by a Deed dated 22 December 1989 in respect of rights granted by a Deed dated 22 December 1989 in respect of rights granted by a Deed dated 18 April 1979 in respect of rights granted by a Deed dated 22 December 1989
5-07	Number Not Used	Number Not Used	Number Not Used	Number Not Used
5-08	None	None	Alexander John Turner 7 Madoc Terrace Cwm Y Glo	in respect of rights relating to water pipes and septic tank

THE NATIONAL GRID ELECTRICITY TRANSMISSION PLC (DINORWIG TO PENTIR CABLE REPLACEMENT PROJECT) COMPULSORY PURCHASE ORDER 2021

Table 2

Number on Map (4)	Other qualifying persons under section 12(2A)(a) of the Acquisition of Land Act 1981 (5)		Other qualifying persons under section 12(2A)(b) of the Acquisition of Land Act 1981 – not otherwise shown in Tables 1 & 2 (6)	
	Name and Address	Description of interest to be acquired	Name and Address	Description of the land for which the person in adjoining column is likely to make a claim
			<p>Caernarfon LL55 3PH</p> <p>Anna Wood Cae Canol Fachwen Caernarfon LL55 3HD</p> <p>Eluned Wynne Roberts 9 Madoc Terrace Cwm-Y-Glo Caernarfon LL55 3PH</p> <p>National Grid Electricity Transmission plc See Address at Plot 1-04</p> <p>Peter Johnson 9 Madoc Terrace Cwm-Y-Glo Caernarfon LL55 3PH</p> <p>Rosamond Goodwin 6 Madoc Terrace Cwm-Y-Glo Caernarfon Gwynedd LL55 3PH</p>	<p>in respect of rights relating to water pipes and septic tank</p> <p>in respect of rights relating to water pipes and septic tank</p> <p>in respect of rights granted by a Deed dated 18 April 1979</p> <p>in respect of rights relating to water pipes and septic tank</p> <p>in respect of rights relating to water pipes and septic tank</p>

THE NATIONAL GRID ELECTRICITY TRANSMISSION PLC (DINORWIG TO PENTIR CABLE REPLACEMENT PROJECT) COMPULSORY PURCHASE ORDER 2021

Table 2

Number on Map (4)	Other qualifying persons under section 12(2A)(a) of the Acquisition of Land Act 1981 (5)		Other qualifying persons under section 12(2A)(b) of the Acquisition of Land Act 1981 – not otherwise shown in Tables 1 & 2 (6)	
	Name and Address	Description of interest to be acquired	Name and Address	Description of the land for which the person in adjoining column is likely to make a claim
			<p>Stanley Goodwin 6 Madoc Terrace Cwm-Y-Glo Caernarfon Gwynedd LL55 3PH</p> <p>Susan Gathercole 7 Madoc Terrace Cwm-Y-Glo Caernarfon LL55 3PH</p> <p>The Owner/Occupier 8 Madoc Terrace Cwm-Y-Glo Caernarfon LL55 3PH</p>	<p>in respect of rights relating to water pipes and septic tank</p> <p>in respect of rights relating to water pipes and septic tank</p> <p>in respect of rights relating to water pipes and septic tank</p>
5-09	None	None	<p>Alexander John Turner See Address at Plot 5-08</p> <p>Anna Wood See Address at Plot 5-08</p> <p>Ashley Gwynan Wager See Address at Plot 5-06</p>	<p>in respect of rights relating to water pipes and septic tank</p> <p>in respect of rights granted by a Conveyance dated 29 May 1968</p> <p>in respect of rights granted by a Deed dated 22 December 1989</p>

THE NATIONAL GRID ELECTRICITY TRANSMISSION PLC (DINORWIG TO PENTIR CABLE REPLACEMENT PROJECT) COMPULSORY PURCHASE ORDER 2021

Table 2

Number on Map (4)	Other qualifying persons under section 12(2A)(a) of the Acquisition of Land Act 1981 (5)		Other qualifying persons under section 12(2A)(b) of the Acquisition of Land Act 1981 – not otherwise shown in Tables 1 & 2 (6)	
	Name and Address	Description of interest to be acquired	Name and Address	Description of the land for which the person in adjoining column is likely to make a claim
			<p>Carolyn Wager See Address at Plot 5-06</p> <p>Eluned Wynne Roberts See Address at Plot 5-08</p> <p>Kevin Wayne Evans See Address at Plot 5-06</p> <p>National Grid Electricity Transmission plc See Address at Plot 1-04</p> <p>Peter Johnson See Address at Plot 5-08</p> <p>Richard Williams See Address at Plot 5-06</p> <p>Rosamond Goodwin See Address at Plot 5-08</p> <p>Stanley Goodwin See Address at Plot 5-08</p> <p>Susan Gathercole See Address at Plot 5-08</p> <p>The Owner/Occupier</p>	<p>in respect of rights granted by a Deed dated 22 December 1989</p> <p>in respect of rights granted by a Conveyance dated 26 April 1971</p> <p>in respect of rights granted by a Deed dated 22 December 1989</p> <p>in respect of rights granted by Deeds dated 27 February 1978, 6 October 1978, 27 November 1978, 18 April 1979 and 1 December 1980</p> <p>in respect of rights granted by a Conveyance dated 26 April 1971</p> <p>in respect of rights granted by a Deed dated 22 December 1989</p> <p>in respect of rights granted by a Deed dated 8 February 1985</p> <p>in respect of rights granted by a Deed dated 8 February 1985</p> <p>in respect of rights relating to water pipes and septic tank</p> <p>in respect of rights relating to water pipes</p>

THE NATIONAL GRID ELECTRICITY TRANSMISSION PLC (DINORWIG TO PENTIR CABLE REPLACEMENT PROJECT) COMPULSORY PURCHASE ORDER 2021

Table 2

Number on Map (4)	Other qualifying persons under section 12(2A)(a) of the Acquisition of Land Act 1981 (5)		Other qualifying persons under section 12(2A)(b) of the Acquisition of Land Act 1981 – not otherwise shown in Tables 1 & 2 (6)	
	Name and Address	Description of interest to be acquired	Name and Address	Description of the land for which the person in adjoining column is likely to make a claim
			See Address at Plot 5-08	and septic tank
5-09a	None	None	National Grid Electricity Transmission plc See Address at Plot 1-04	in respect of rights granted by Deeds dated 27 February 1978, 6 October 1978, 27 November 1978, 18 April 1979 and 1 December 1980
5-10	<p>Barclays Bank plc 1 Churchill Place London E14 5HP</p> <p>Barclays Security Trustee Limited 1 Churchill Place London E14 5HP</p>	<p>as mortgagee to Eirwyn Meichal Williams in respect of a legal charge dated 9 August 1993 registered under title WA944864</p> <p>as mortgagee to Eirwyn Meichal Williams in respect of a legal charge dated 11 September 2002 registered under title WA944864</p>	<p>Garry Jones Cae'r Madog Brynrefail Caernarfon LL55 3PF</p> <p>Gary Richard Gautier Madog Parc Brynrefail Caernarfon Gwynedd LL55 3NS</p> <p>Kenneth Jones Cae Coch Farm Brynrefail Caernarfon Gwynedd LL55 3PE</p> <p>National Grid Electricity Transmission plc See Address at Plot 1-04</p>	<p>in respect of rights reserved by a Conveyance dated 9 August 1993</p> <p>in respect of access</p> <p>in respect of rights granted by a Transfer dated 18 January 2008</p> <p>in respect of rights granted by Deeds dated 31 May 1977, 17 October 1977 and 6</p>

THE NATIONAL GRID ELECTRICITY TRANSMISSION PLC (DINORWIG TO PENTIR CABLE REPLACEMENT PROJECT) COMPULSORY PURCHASE ORDER 2021

Table 2

Number on Map (4)	Other qualifying persons under section 12(2A)(a) of the Acquisition of Land Act 1981 (5)		Other qualifying persons under section 12(2A)(b) of the Acquisition of Land Act 1981 – not otherwise shown in Tables 1 & 2 (6)	
	Name and Address	Description of interest to be acquired	Name and Address	Description of the land for which the person in adjoining column is likely to make a claim
			<p>Patricia Jones Cae Coch Farm Brynrefail Caernarfon Gwynedd LL55 3PE</p> <p>Patricia Owen Llwyn Madog Brynrefail Caernarfon LL55 3NS</p> <p>Scottish Power Limited See Address at Plot 1-07</p> <p>Tina Joanne Gautier Madog Parc Brynrefail Caernarfon Gwynedd LL55 3NS</p> <p>Trefor Owen Llwyn Madog Brynrefail Caernarfon LL55 3NS</p>	<p>October 1978</p> <p>in respect of rights granted by a Transfer dated 18 January 2008</p> <p>in respect of access</p> <p>in respect of overhead electricity cables</p> <p>in respect of access</p> <p>in respect of access</p>

THE NATIONAL GRID ELECTRICITY TRANSMISSION PLC (DINORWIG TO PENTIR CABLE REPLACEMENT PROJECT) COMPULSORY PURCHASE ORDER 2021

Table 2

Number on Map (4)	Other qualifying persons under section 12(2A)(a) of the Acquisition of Land Act 1981 (5)		Other qualifying persons under section 12(2A)(b) of the Acquisition of Land Act 1981 – not otherwise shown in Tables 1 & 2 (6)	
	Name and Address	Description of interest to be acquired	Name and Address	Description of the land for which the person in adjoining column is likely to make a claim
5-11	None	None	<p>Garry Jones See Address at Plot 5-10</p> <p>National Grid Electricity Transmission plc See Address at Plot 1-04</p> <p>Scottish Power Limited See Address at Plot 1-07</p> <p>Unknown</p>	<p>in respect of rights reserved by a Conveyance dated 9 August 1993</p> <p>in respect of rights granted by Deeds dated 31 May 1977 and 17 October 1977</p> <p>in respect of overhead electricity cables</p> <p>in respect of rights and restrictive covenants reserved by Conveyances dated 1 July 1968 and 26 September 1968</p>
5-12	None	None	<p>Garry Jones See Address at Plot 5-10</p> <p>National Grid Electricity Transmission plc See Address at Plot 1-04</p> <p>Unknown</p>	<p>in respect of rights reserved by a Conveyance dated 9 August 1993</p> <p>in respect of rights granted by Deeds dated 31 May 1977 and 17 October 1977</p> <p>in respect of rights and restrictive covenants reserved by Conveyances dated 1 July 1968 and 26 September 1968</p>
5-13	None	None	<p>Alison Fido Former Engine Shed</p>	<p>in respect of rights reserved by a Conveyance dated 14 July 2000</p>

THE NATIONAL GRID ELECTRICITY TRANSMISSION PLC (DINORWIG TO PENTIR CABLE REPLACEMENT PROJECT) COMPULSORY PURCHASE ORDER 2021

Table 2

Number on Map (4)	Other qualifying persons under section 12(2A)(a) of the Acquisition of Land Act 1981 (5)		Other qualifying persons under section 12(2A)(b) of the Acquisition of Land Act 1981 – not otherwise shown in Tables 1 & 2 (6)	
	Name and Address	Description of interest to be acquired	Name and Address	Description of the land for which the person in adjoining column is likely to make a claim
			Madoc Terrace Cwm-y-Glo Caernarfon LL55 3PH	
5-14	None	None	<p>Alison Fido See Address at Plot 5-13</p> <p>National Grid Electricity Transmission plc See Address at Plot 1-04</p> <p>Seiont, Gwyrfai And Llyfni Anglers Society Y Ddeorfa Crawia Llanrug Caernarfon Gwynedd LL55 4BP</p>	<p>in respect of rights reserved by a Conveyance dated 14 July 2000</p> <p>in respect of overhead electricity cables</p> <p>in respect of rights granted by a Conveyance dated 25 October 1968</p>
5-15	National Westminster Bank plc 250 Bishopsgate London EC2M 4AA	as mortgagee to Seiont Gwyrfai And Llyfni Anglers Society in respect of a legal charge dated 11 July 1986 registered under title CYM699914	<p>National Grid Electricity Transmission plc See Address at Plot 1-04</p> <p>Scottish Power Limited See Address at Plot 1-07</p> <p>Unknown</p>	<p>in respect of overhead electricity cables</p> <p>in respect of rights granted by deed dated 2 December 1963</p> <p>in respect of rights reserved by Conveyances dated 1 July 1968 and 25 October 1968</p>

THE NATIONAL GRID ELECTRICITY TRANSMISSION PLC (DINORWIG TO PENTIR CABLE REPLACEMENT PROJECT) COMPULSORY PURCHASE ORDER 2021

Table 2

Number on Map (4)	Other qualifying persons under section 12(2A)(a) of the Acquisition of Land Act 1981 (5)		Other qualifying persons under section 12(2A)(b) of the Acquisition of Land Act 1981 – not otherwise shown in Tables 1 & 2 (6)	
	Name and Address	Description of interest to be acquired	Name and Address	Description of the land for which the person in adjoining column is likely to make a claim
5-16	Number Not Used	Number Not Used	Number Not Used	Number Not Used
5-17	Lloyds Bank plc 25 Gresham Street London EC2V 7HN	as mortgagee to Barbara Winrow and Ian Winrow in respect of a legal charge dated 29 November 2006 registered under title WA836309	National Grid Electricity Transmission plc See Address at Plot 1-04 Wales & West Utilities Limited Wales & West House Spoooner Close Coedkernew Newport NP10 8FZ	in respect of rights granted by a Deed dated 2 December 1963 in respect of rights reserved by a Conveyance dated 20 February 1964
5-18	None	None	National Grid Electricity Transmission plc See Address at Plot 1-04 Unknown Wales & West Utilities Limited See Address at Plot 5-17	in respect of rights granted by a Deed dated 2 December 1963 in respect of rights reserved by a Conveyance dated 20 February 1964 in respect of rights reserved by a Conveyance dated 20 February 1964
5-19	Lloyds Bank plc See Address at Plot 5-17	as mortgagee to Joseph Lloyd Davies in respect of a legal charge dated 26 August 2010 registered under title WA805723	Scottish Power Limited See Address at Plot 1-07 Unknown	in respect of overhead electricity cables. in respect of rights granted by a Conveyance dated 9 July 1962

THE NATIONAL GRID ELECTRICITY TRANSMISSION PLC (DINORWIG TO PENTIR CABLE REPLACEMENT PROJECT) COMPULSORY PURCHASE ORDER 2021

Table 2

Number on Map (4)	Other qualifying persons under section 12(2A)(a) of the Acquisition of Land Act 1981 (5)		Other qualifying persons under section 12(2A)(b) of the Acquisition of Land Act 1981 – not otherwise shown in Tables 1 & 2 (6)	
	Name and Address	Description of interest to be acquired	Name and Address	Description of the land for which the person in adjoining column is likely to make a claim
			Wales & West Utilities Limited See Address at Plot 5-17	in respect of rights granted by Deeds dated 4 August 1977 and 17 July 2001
5-20	None	None	None	None
5-21	Lloyds Bank plc See Address at Plot 5-17	as mortgagee to Joseph Lloyd Davies in respect of a legal charge dated 26 August 2010 registered under title WA805723	Scottish Power Limited See Address at Plot 1-07 Wales & West Utilities Limited See Address at Plot 5-17	in respect of overhead electricity cables in respect of rights granted by a Deed dated 4 August 1977
6-01	Lloyds Bank plc See Address at Plot 5-17	as mortgagee to Joseph Lloyd Davies in respect of a legal charge dated 26 August 2010 registered under title WA805723	Unknown Wales & West Utilities Limited See Address at Plot 5-17	in respect of rights granted by a Conveyance dated 9 July 1962 in respect of rights granted by a Deed dated 4 August 1977
6-02	Lloyds Bank plc See Address at Plot 5-17	as mortgagee to Joseph Lloyd Davies in respect of a legal charge dated 26 August 2010 registered under title WA805723	Gwynedd Council Council Offices Shirehall Street Caernarfon LL55 1SH Scottish Power Limited See Address at Plot 1-07	in respect rights granted in a Conveyance dated 15 November 1976 in respect of overhead electricity cables

THE NATIONAL GRID ELECTRICITY TRANSMISSION PLC (DINORWIG TO PENTIR CABLE REPLACEMENT PROJECT) COMPULSORY PURCHASE ORDER 2021

Table 2

Number on Map (4)	Other qualifying persons under section 12(2A)(a) of the Acquisition of Land Act 1981 (5)		Other qualifying persons under section 12(2A)(b) of the Acquisition of Land Act 1981 – not otherwise shown in Tables 1 & 2 (6)	
	Name and Address	Description of interest to be acquired	Name and Address	Description of the land for which the person in adjoining column is likely to make a claim
			Wales & West Utilities Limited See Address at Plot 5-17	in respect of rights granted by a Deed dated 4 August 1977
6-03	Lloyds Bank plc See Address at Plot 5-17	as mortgagee to Joseph Lloyd Davies in respect of a legal charge dated 26 August 2010 registered under legal title WA818545	Unknown	in respect of rights reserved by a Conveyance dated 9 July 1962
6-04	Lloyds Bank plc See Address at Plot 5-17	as mortgagee to Joseph Lloyd Davies in respect of a legal charge dated 26 August 2010 registered under legal title WA818545	Unknown	in respect of rights reserved by a Conveyance dated 9 July 1962
6-05	Barclays Bank plc See Address at Plot 5-10 Barclays Security Trustee Limited See Address at Plot 5-10	as mortgagee to Eirwyn Meichal Williams in respect of a legal charge dated 9 August 1993 registered under title WA944864 as mortgagee to Eirwyn Meichal Williams in respect of a legal charge dated 11 September 2002 registered under title WA944864	Garry Jones See Address at Plot 5-10	in respect of rights granted by a Conveyance dated 9 August 1993
6-06	Barclays Bank plc See Address at Plot 5-10	as mortgagee to Eirwyn Meichal Williams in respect of a legal charge dated 9 August 1993 registered under title WA944864	Garry Jones See Address at Plot 5-10	in respect of rights granted by a Conveyance dated 9 August 1993

THE NATIONAL GRID ELECTRICITY TRANSMISSION PLC (DINORWIG TO PENTIR CABLE REPLACEMENT PROJECT) COMPULSORY PURCHASE ORDER 2021

Table 2

Number on Map (4)	Other qualifying persons under section 12(2A)(a) of the Acquisition of Land Act 1981 (5)		Other qualifying persons under section 12(2A)(b) of the Acquisition of Land Act 1981 – not otherwise shown in Tables 1 & 2 (6)	
	Name and Address	Description of interest to be acquired	Name and Address	Description of the land for which the person in adjoining column is likely to make a claim
	Barclays Security Trustee Limited See Address at Plot 5-10	as mortgagee to Eirwyn Meichal Williams in respect of a legal charge dated 11 September 2002 registered under title WA944864		
6-07	Barclays Bank plc See Address at Plot 5-10 Barclays Security Trustee Limited See Address at Plot 5-10	as mortgagee to Eirwyn Meichal Williams in respect of a legal charge dated 9 August 1993 registered under title WA944864 as mortgagee to Eirwyn Meichal Williams in respect of a legal charge dated 11 September 2002 registered under title WA944864	Garry Jones See Address at Plot 5-10 National Grid Electricity Transmission plc See Address at Plot 1-04 Scottish Power Limited See Address at Plot 1-07	in respect of rights granted by a Conveyance dated 9 August 1993 in respect of rights granted by Deeds dated 31 May 1977 and 17 October 1977 in respect of overhead electricity cables
6-08	Barclays Bank plc See Address at Plot 5-10 Barclays Security Trustee Limited See Address at Plot 5-10	as mortgagee to Eirwyn Meichal Williams in respect of a legal charge dated 9 August 1993 registered under title WA944864 as mortgagee to Eirwyn Meichal Williams in respect of a legal charge dated 11 September 2002 registered under title WA944864	Garry Jones See Address at Plot 5-10 National Grid Electricity Transmission plc See Address at Plot 1-04	in respect of rights granted by a Conveyance dated 9 August 1993 in respect of rights granted by Deeds dated 31 May 1977 and 17 October 1977
6-09	Barclays Bank plc See Address at Plot 5-10	as mortgagee to Eirwyn Meichal Williams in respect of a legal charge dated 9	Garry Jones See Address at Plot 5-10	in respect of rights granted by a Conveyance dated 9 August 1993

THE NATIONAL GRID ELECTRICITY TRANSMISSION PLC (DINORWIG TO PENTIR CABLE REPLACEMENT PROJECT) COMPULSORY PURCHASE ORDER 2021

Table 2

Number on Map (4)	Other qualifying persons under section 12(2A)(a) of the Acquisition of Land Act 1981 (5)		Other qualifying persons under section 12(2A)(b) of the Acquisition of Land Act 1981 – not otherwise shown in Tables 1 & 2 (6)	
	Name and Address	Description of interest to be acquired	Name and Address	Description of the land for which the person in adjoining column is likely to make a claim
	Barclays Security Trustee Limited See Address at Plot 5-10	August 1993 registered under title WA944864 as mortgagee to Eirwyn Meichal Williams in respect of a legal charge dated 11 September 2002 registered under title WA944864	National Grid Electricity Transmission plc See Address at Plot 1-04	in respect of rights granted by Deeds dated 31 May 1977 and 17 October 1977
6-10	Barclays Bank plc See Address at Plot 5-10 Barclays Security Trustee Limited See Address at Plot 5-10	as mortgagee to Eirwyn Meichal Williams in respect of a legal charge dated 9 August 1993 registered under title WA944864 as mortgagee to Eirwyn Meichal Williams in respect of a legal charge dated 11 September 2002 registered under title WA944864	Garry Jones See Address at Plot 5-10 Gary Richard Gautier See Address at Plot 5-10 National Grid Electricity Transmission plc See Address at Plot 1-04 Patricia Owen See Address at Plot 5-10 Tina Joanne Gautier See Address at Plot 5-10 Trefor Owen See Address at Plot 5-10	in respect of rights reserved by a Conveyance dated 9 August 1993 in respect of access in respect of rights granted by Deeds dated 31 May 1977 and 17 October 1977 in respect of access in respect of access in respect of access
6-11	Barclays Bank plc See Address at Plot 5-10	as mortgagee to Eirwyn Meichal Williams in respect of a legal charge dated 9 August 1993 registered under title	Garry Jones See Address at Plot 5-10	in respect of rights granted by a Conveyance dated 9 August 1993

THE NATIONAL GRID ELECTRICITY TRANSMISSION PLC (DINORWIG TO PENTIR CABLE REPLACEMENT PROJECT) COMPULSORY PURCHASE ORDER 2021

Table 2

Number on Map (4)	Other qualifying persons under section 12(2A)(a) of the Acquisition of Land Act 1981 (5)		Other qualifying persons under section 12(2A)(b) of the Acquisition of Land Act 1981 – not otherwise shown in Tables 1 & 2 (6)	
	Name and Address	Description of interest to be acquired	Name and Address	Description of the land for which the person in adjoining column is likely to make a claim
	Barclays Security Trustee Limited See Address at Plot 5-10	WA944864 as mortgagee to Eirwyn Meichal Williams in respect of a legal charge dated 11 September 2002 registered under title WA944864	National Grid Electricity Transmission plc See Address at Plot 1-04	in respect of rights granted by Deeds dated 31 May 1977 and 17 October 1977
6-12	Barclays Bank plc See Address at Plot 5-10 Barclays Security Trustee Limited See Address at Plot 5-10	as mortgagee to Eirwyn Meichal Williams in respect of a legal charge dated 9 August 1993 registered under title WA944864 as mortgagee to Eirwyn Meichal Williams in respect of a legal charge dated 11 September 2002 registered under title WA944864	Garry Jones See Address at Plot 5-10 National Grid Electricity Transmission plc See Address at Plot 1-04	in respect of rights granted by a Conveyance dated 9 August 1993 in respect of rights granted by Deeds dated 31 May 1977 and 17 October 1977
6-13	Barclays Bank plc See Address at Plot 5-10 Barclays Security Trustee Limited See Address at Plot 5-10	as mortgagee to Eirwyn Meichal Williams in respect of a legal charge dated 9 August 1993 registered under title WA944864 as mortgagee to Eirwyn Meichal Williams in respect of a legal charge dated 11 September 2002 registered under title WA944864	Gary Richard Gautier See Address at Plot 5-10 National Grid Electricity Transmission plc See Address at Plot 1-04 Patricia Owen See Address at Plot 5-10 Scottish Power Limited See Address at Plot 1-07	in respect of access in respect of rights granted by Deeds dated 31 May 1977 and 17 October 1977 in respect of access in respect of overhead electricity cables

THE NATIONAL GRID ELECTRICITY TRANSMISSION PLC (DINORWIG TO PENTIR CABLE REPLACEMENT PROJECT) COMPULSORY PURCHASE ORDER 2021

Table 2

Number on Map (4)	Other qualifying persons under section 12(2A)(a) of the Acquisition of Land Act 1981 (5)		Other qualifying persons under section 12(2A)(b) of the Acquisition of Land Act 1981 – not otherwise shown in Tables 1 & 2 (6)	
	Name and Address	Description of interest to be acquired	Name and Address	Description of the land for which the person in adjoining column is likely to make a claim
			Tina Joanne Gautier See Address at Plot 5-10 Trefor Owen See Address at Plot 5-10	in respect of access in respect of access
6-14	Barclays Bank plc See Address at Plot 5-10 Barclays Security Trustee Limited See Address at Plot 5-10	as mortgagee to Eirwyn Meichal Williams in respect of a legal charge dated 9 August 1993 registered under title WA944864 as mortgagee to Eirwyn Meichal Williams in respect of a legal charge dated 11 September 2002 registered under title WA944864	Garry Jones See Address at Plot 5-10 National Grid Electricity Transmission plc See Address at Plot 1-04 Scottish Power Limited See Address at Plot 1-07	in respect of rights granted by a Conveyance dated 9 August 1993 in respect of rights granted by Deeds dated 31 May 1977 and 17 October 1977 in respect of overhead electricity cables
6-15	Barclays Bank plc See Address at Plot 5-10 Barclays Security Trustee Limited See Address at Plot 5-10	as mortgagee to Eirwyn Meichal Williams in respect of a legal charge dated 9 August 1993 registered under title WA944864 as mortgagee to Eirwyn Meichal Williams in respect of a legal charge dated 11 September 2002 registered under title WA944864	Garry Jones See Address at Plot 5-10 National Grid Electricity Transmission plc See Address at Plot 1-04	in respect of rights granted by a Conveyance dated 9 August 1993 in respect of rights granted by Deeds dated 31 May 1977 and 17 October 1977



THE NATIONAL GRID ELECTRICITY TRANSMISSION PLC (DINORWIG TO PENTIR CABLE REPLACEMENT PROJECT) COMPULSORY PURCHASE ORDER 2021

Table 2

Number on Map (4)	Other qualifying persons under section 12(2A)(a) of the Acquisition of Land Act 1981 (5)		Other qualifying persons under section 12(2A)(b) of the Acquisition of Land Act 1981 – not otherwise shown in Tables 1 & 2 (6)	
	Name and Address	Description of interest to be acquired	Name and Address	Description of the land for which the person in adjoining column is likely to make a claim
6-16	None	None	National Grid Electricity Transmission plc See Address at Plot 1-04	in respect of rights granted by a Deed dated 5 June 1981
6-17	None	None	Scottish Power Limited See Address at Plot 1-07 Unknown	in respect of overhead electricity cables in respect of rights reserved by a Conveyance dated 01 July 1968
6-17a	None	None	None	None
6-18	None	None	Scottish Power Limited See Address at Plot 1-07 Unknown	in respect of overhead electricity cables in respect of rights reserved by a Conveyance dated 01 July 1968
6-19	None	None	Seiont, Gwyrfai And Llyfni Anglers Society See Address at Plot 5-14	in respect of rights granted by a Conveyance dated 25 October 1968
6-19a	None	None	Seiont, Gwyrfai And Llyfni Anglers Society See Address at Plot 5-14	in respect of rights granted by a Conveyance dated 25 October 1968
6-20	National Westminster Bank plc See Address at Plot 5-15	as mortgagee to Seiont Gwyrfai And Llyfni Anglers Society in respect of a legal charge dated 11 July 1986 registered	Unknown	in respect of rights reserved by a Conveyance dated 25 October 1968

THE NATIONAL GRID ELECTRICITY TRANSMISSION PLC (DINORWIG TO PENTIR CABLE REPLACEMENT PROJECT) COMPULSORY PURCHASE ORDER 2021

Table 2

Number on Map (4)	Other qualifying persons under section 12(2A)(a) of the Acquisition of Land Act 1981 (5)		Other qualifying persons under section 12(2A)(b) of the Acquisition of Land Act 1981 – not otherwise shown in Tables 1 & 2 (6)	
	Name and Address	Description of interest to be acquired	Name and Address	Description of the land for which the person in adjoining column is likely to make a claim
6-25	None	None	Scottish Power Limited See Address at Plot 1-07	in respect of overhead electricity cables
6-26	None	None	National Grid Electricity Transmission plc See Address at Plot 1-04	in respect of rights granted by Deeds dated 28 June 1976 and 24 April 1977
6-27	Santander UK plc 2 Triton Square Regents Place London NW1 3AN	as mortgagee to Neil Roberts in respect of a legal charge dated 10 October 2014 registered under title CYM11505	Dwr Cymru Cyfyngedig Welsh Water Linea Fortran Road St. Mellons Cardiff CF3 0LT National Grid Electricity Transmission plc See Address at Plot 1-04 Scottish Power Limited See Address at Plot 1-07 Unknown	in respect of rights granted by a Deed of Grant dated 12 July 1976 in respect of rights granted by Deeds dated 24 April 1977, 26 April 1977 and 12 September 1977 in respect of overhead electricity cables in respect of rights reserved by Conveyances dated 1 July 1968 and 4 October 1968
6-28	Number Not Used	Number Not Used	Number Not Used	Number Not Used
6-29	None	None	National Grid Electricity Transmission plc	in respect of rights granted by Deeds dated

THE NATIONAL GRID ELECTRICITY TRANSMISSION PLC (DINORWIG TO PENTIR CABLE REPLACEMENT PROJECT) COMPULSORY PURCHASE ORDER 2021

Table 2

Number on Map (4)	Other qualifying persons under section 12(2A)(a) of the Acquisition of Land Act 1981 (5)		Other qualifying persons under section 12(2A)(b) of the Acquisition of Land Act 1981 – not otherwise shown in Tables 1 & 2 (6)	
	Name and Address	Description of interest to be acquired	Name and Address	Description of the land for which the person in adjoining column is likely to make a claim
			See Address at Plot 1-04 Unknown Unknown	16 March 1977, 12 September 1977 and 28 March 1978 in respect of rights reserved by a Conveyance dated 7 May 1968 in respect of rights granted by a Deed dated 28 March 1977
6-30	None	None	National Grid Electricity Transmission plc See Address at Plot 1-04	in respect of rights granted by Deeds dated 16 March 1977, 30 January 1984 and 28 March 1978
6-31	None	None	National Grid Electricity Transmission plc See Address at Plot 1-04 Seiont, Gwyrfai And Llyfni Anglers Society See Address at Plot 5-14 Unknown Wales Tourist Board	in respect of rights granted by a Deed dated 30 January 1984 in respect of rights of access for fishing licences in respect of rights reserved by a Conveyance dated 25 October 1968 in respect of restriction contained in title CYM83107
6-32	None	None	National Grid Electricity Transmission plc See Address at Plot 1-04	in respect of rights granted by Deeds dated 6 July 1977, 27 October 1983, 30 January 1984 and 29 March 1988

THE NATIONAL GRID ELECTRICITY TRANSMISSION PLC (DINORWIG TO PENTIR CABLE REPLACEMENT PROJECT) COMPULSORY PURCHASE ORDER 2021

Table 2

Number on Map (4)	Other qualifying persons under section 12(2A)(a) of the Acquisition of Land Act 1981 (5)		Other qualifying persons under section 12(2A)(b) of the Acquisition of Land Act 1981 – not otherwise shown in Tables 1 & 2 (6)	
	Name and Address	Description of interest to be acquired	Name and Address	Description of the land for which the person in adjoining column is likely to make a claim
			<p>Seiont, Gwyrfai And Llyfni Anglers Society See Address at Plot 5-14</p> <p>Unknown</p> <p>Wales Tourist Board</p>	<p>in respect of rights of access for fishing licences</p> <p>in respect of rights reserved by a Conveyance dated 25 October 1968</p> <p>in respect of restriction contained in title CYM83107</p>
6-33	None	None	<p>National Grid Electricity Transmission plc See Address at Plot 1-04</p> <p>Unknown</p>	<p>in respect of rights granted by Deeds dated 30 January 1984 and 29 March 1988</p> <p>in respect of rights reserved by Conveyances dated 1 July 1968 and 18 November 1968</p>
6-34	None	None	<p>National Grid Electricity Transmission plc See Address at Plot 1-04</p> <p>Unknown</p>	<p>in respect of rights granted by Deeds dated 30 January 1984 and 29 March 1988</p> <p>in respect of rights reserved by Conveyances dated 1 July 1968 and 18 November 1968</p>
6-35	None	None	<p>National Grid Electricity Transmission plc See Address at Plot 1-04</p> <p>Unknown</p>	<p>in respect of rights granted by Deeds dated 30 January 1984 and 29 March 1988</p> <p>in respect of rights reserved by</p>

THE NATIONAL GRID ELECTRICITY TRANSMISSION PLC (DINORWIG TO PENTIR CABLE REPLACEMENT PROJECT) COMPULSORY PURCHASE ORDER 2021

Table 2

Number on Map (4)	Other qualifying persons under section 12(2A)(a) of the Acquisition of Land Act 1981 (5)		Other qualifying persons under section 12(2A)(b) of the Acquisition of Land Act 1981 – not otherwise shown in Tables 1 & 2 (6)	
	Name and Address	Description of interest to be acquired	Name and Address	Description of the land for which the person in adjoining column is likely to make a claim
				Conveyances dated 1 July 1968 and 18 November 1968
6-36	None	None	None	None
6-37	None	None	Dwr Cymru Cyfyngedig See Address at Plot 6-27 Unknown	in respect of rights granted by a Transfer Scheme dated 1 September 1989 in respect of rights reserved by a Conveyance dated 25 October 1968
7-01	None	None	National Grid Electricity Transmission plc See Address at Plot 1-04 Unknown	in respect of rights granted by Deeds dated 30 January 1984 and 29 March 1988 in respect of rights reserved by Conveyances dated 1 July 1968 and 18 November 1968
7-02	None	None	National Grid Electricity Transmission plc See Address at Plot 1-04 Unknown	in respect of rights granted by a Deed dated 30 January 1984 in respect of rights granted by Conveyances dated 1 July 1968 and 4 October 1968

THE NATIONAL GRID ELECTRICITY TRANSMISSION PLC (DINORWIG TO PENTIR CABLE REPLACEMENT PROJECT) COMPULSORY PURCHASE ORDER 2021

Table 2

Number on Map (4)	Other qualifying persons under section 12(2A)(a) of the Acquisition of Land Act 1981 (5)		Other qualifying persons under section 12(2A)(b) of the Acquisition of Land Act 1981 – not otherwise shown in Tables 1 & 2 (6)	
	Name and Address	Description of interest to be acquired	Name and Address	Description of the land for which the person in adjoining column is likely to make a claim
7-03	None	None	National Grid Electricity Transmission plc See Address at Plot 1-04 Unknown Wales Tourist Board	in respect of rights granted by Deeds dated 27 October 1983 and 30 January 1984 in respect of rights reserved by a Conveyance dated 25 October 1968 in respect of restriction contained in title CYM83107
7-04	None	None	National Grid Electricity Transmission plc See Address at Plot 1-04 Unknown Wales Tourist Board	in respect of rights granted by Deeds dated 27 October 1983 and 30 January 1984 in respect of rights reserved by a Conveyance dated 25 October 1968 in respect of restriction contained in title CYM83107
7-05	Number Not Used	Number Not Used	Number Not Used	Number Not Used
7-06	Number Not Used	Number Not Used	Number Not Used	Number Not Used
7-07	None	None	National Grid Electricity Transmission plc See Address at Plot 1-04 Unknown	in respect of rights granted by Deeds dated 6 July 1977, 27 October 1983 and 30 January 1984 in respect of rights reserved by a Conveyance dated 25 October 1968

THE NATIONAL GRID ELECTRICITY TRANSMISSION PLC (DINORWIG TO PENTIR CABLE REPLACEMENT PROJECT) COMPULSORY PURCHASE ORDER 2021

Table 2

Number on Map (4)	Other qualifying persons under section 12(2A)(a) of the Acquisition of Land Act 1981 (5)		Other qualifying persons under section 12(2A)(b) of the Acquisition of Land Act 1981 – not otherwise shown in Tables 1 & 2 (6)	
	Name and Address	Description of interest to be acquired	Name and Address	Description of the land for which the person in adjoining column is likely to make a claim
			Wales Tourist Board	in respect of restriction contained in title CYM83107
7-08	None	None	National Grid Electricity Transmission plc See Address at Plot 1-04 Seiont, Gwyrfaï And Llyfni Anglers Society See Address at Plot 5-14 Unknown Wales Tourist Board	in respect of rights granted by Deeds dated 6 July 1977, 27 October 1983, 30 January 1984 and 29 March 1988 in respect of rights of access for fishing licences in respect of rights reserved by a Conveyance dated 25 October 1968 in respect of restriction contained in title CYM83107
7-09	None	None	National Grid Electricity Transmission plc See Address at Plot 1-04	in respect of rights granted by a Deed dated 6 July 1977
7-10	None	None	National Grid Electricity Transmission plc See Address at Plot 1-04	in respect of rights granted by a Deed dated 6 July 1977
7-11	None	None	None	None
7-12	None	None	National Grid Electricity Transmission plc See Address at Plot 1-04	in respect of rights granted by a Deed dated 30 January 1984

THE NATIONAL GRID ELECTRICITY TRANSMISSION PLC (DINORWIG TO PENTIR CABLE REPLACEMENT PROJECT) COMPULSORY PURCHASE ORDER 2021

Table 2

Number on Map (4)	Other qualifying persons under section 12(2A)(a) of the Acquisition of Land Act 1981 (5)		Other qualifying persons under section 12(2A)(b) of the Acquisition of Land Act 1981 – not otherwise shown in Tables 1 & 2 (6)	
	Name and Address	Description of interest to be acquired	Name and Address	Description of the land for which the person in adjoining column is likely to make a claim
7-13	None	None	None	None
7-14	None	None	National Grid Electricity Transmission plc See Address at Plot 1-04	in respect of rights granted by a Deed dated 29 March 1988
7-15	None	None	National Grid Electricity Transmission plc See Address at Plot 1-04	in respect of rights granted by Deeds dated 20 November 1980 and 29 March 1988
7-16	None	None	National Grid Electricity Transmission plc See Address at Plot 1-04 Seiont, Gwyrfaï And Llyfni Anglers Society See Address at Plot 5-14 Unknown	in respect of rights granted by Deeds dated 20 November 1980 and 29 March 1988 in respect of rights granted by a Conveyance dated 24 February 1986 in respect of rights reserved by a Conveyance dated 14 August 1972
7-17	None	None	National Grid Electricity Transmission plc See Address at Plot 1-04 Seiont, Gwyrfaï And Llyfni Anglers Society See Address at Plot 5-14 Unknown	in respect of rights granted by Deeds dated 20 November 1980 and 29 March 1988 in respect of rights granted by a Conveyance dated 24 February 1986 in respect of rights reserved by a Conveyance dated 14 August 1972

THE NATIONAL GRID ELECTRICITY TRANSMISSION PLC (DINORWIG TO PENTIR CABLE REPLACEMENT PROJECT) COMPULSORY PURCHASE ORDER 2021

Table 2

Number on Map (4)	Other qualifying persons under section 12(2A)(a) of the Acquisition of Land Act 1981 (5)		Other qualifying persons under section 12(2A)(b) of the Acquisition of Land Act 1981 – not otherwise shown in Tables 1 & 2 (6)	
	Name and Address	Description of interest to be acquired	Name and Address	Description of the land for which the person in adjoining column is likely to make a claim
7-18	None	None	<p>National Grid Electricity Transmission plc See Address at Plot 1-04</p> <p>Paul Sivyer Flat Quarry Hospital Llanberis Caernarfon LL55 4TY</p>	<p>in respect of rights granted by Deeds dated 20 November 1980 and 29 March 1988</p> <p>in respect of access</p>
7-19	None	None	<p>National Grid Electricity Transmission plc See Address at Plot 1-04</p> <p>Paul Sivyer See Address at Plot 7-18</p> <p>Seiont, Gwyrfai And Llyfni Anglers Society See Address at Plot 5-14</p> <p>Unknown</p>	<p>in respect of rights granted by Deeds dated 20 November 1980 and 29 March 1988</p> <p>in respect of access</p> <p>in respect of rights granted by a Conveyance dated 24 February 1986</p> <p>in respect of rights reserved by a Conveyance dated 14 August 1972</p>
7-20	None	None	<p>National Grid Electricity Transmission plc See Address at Plot 1-04</p> <p>Seiont, Gwyrfai And Llyfni Anglers Society See Address at Plot 5-14</p> <p>Unknown</p>	<p>in respect of rights granted by Deeds dated 20 November 1980 and 29 March 1988</p> <p>in respect of rights granted by a Conveyance dated 24 February 1986</p> <p>in respect of rights reserved by a</p>

THE NATIONAL GRID ELECTRICITY TRANSMISSION PLC (DINORWIG TO PENTIR CABLE REPLACEMENT PROJECT) COMPULSORY PURCHASE ORDER 2021

Table 2

Number on Map (4)	Other qualifying persons under section 12(2A)(a) of the Acquisition of Land Act 1981 (5)		Other qualifying persons under section 12(2A)(b) of the Acquisition of Land Act 1981 – not otherwise shown in Tables 1 & 2 (6)	
	Name and Address	Description of interest to be acquired	Name and Address	Description of the land for which the person in adjoining column is likely to make a claim
				Conveyance dated 14 August 1972
7-21	None	None	<p>Scottish Power Limited See Address at Plot 1-07</p> <p>Unknown</p>	<p>in respect of overhead electricity cables</p> <p>in respect of rights reserved by a Conveyance dated 31 May 1943</p>
8-01	None	None	<p>National Grid Electricity Transmission plc See Address at Plot 1-04</p> <p>Seiont, Gwyrfai And Llyfni Anglers Society See Address at Plot 5-14</p> <p>Unknown</p>	<p>in respect of rights granted by Deeds dated 20 November 1980 and 29 March 1988</p> <p>in respect of rights granted by a Conveyance dated 24 February 1986</p> <p>in respect of rights reserved by a Conveyance dated 14 August 1972</p>
8-02	None	None	<p>Boulder Adventures Limited Bryn Du Mountain Centre Ty Du Road Llanberis Caernarvon LL55 4HE</p> <p>Dilwyn Pritchard Fframia Unit 4 Parc Padarn Llanberis</p>	<p>in respect of access</p> <p>trading as Fframia in respect of access</p>

THE NATIONAL GRID ELECTRICITY TRANSMISSION PLC (DINORWIG TO PENTIR CABLE REPLACEMENT PROJECT) COMPULSORY PURCHASE ORDER 2021

Table 2

Number on Map (4)	Other qualifying persons under section 12(2A)(a) of the Acquisition of Land Act 1981 (5)		Other qualifying persons under section 12(2A)(b) of the Acquisition of Land Act 1981 – not otherwise shown in Tables 1 & 2 (6)	
	Name and Address	Description of interest to be acquired	Name and Address	Description of the land for which the person in adjoining column is likely to make a claim
			<p>Caernarfon LL55 4TY</p> <p>Dutton Divers Limited Cholmondeley House Dee Hills Park Chester CH3 5AR</p> <p>First Hydro Company Dinorwig Power Station Llanberis Gwynedd LL55 4TY</p> <p>Gareth Davies Crefft Elidir Unit 1 Parc Padarn Llanberis Caernarfon LL55 4TY</p> <p>Hufen Y Gogledd Limited 16 Bro Caerwyn Llangefni LL77 7GF</p> <p>Meinir Davies Crefft Elidir Unit 1 Parc Padarn</p>	<p>in respect of access</p> <p>in respect of access</p> <p>trading as Crefft Elidir in respect of access</p> <p>in respect of access</p> <p>trading as Crefft Elidir in respect of access</p>

THE NATIONAL GRID ELECTRICITY TRANSMISSION PLC (DINORWIG TO PENTIR CABLE REPLACEMENT PROJECT) COMPULSORY PURCHASE ORDER 2021

Table 2

Number on Map (4)	Other qualifying persons under section 12(2A)(a) of the Acquisition of Land Act 1981 (5)		Other qualifying persons under section 12(2A)(b) of the Acquisition of Land Act 1981 – not otherwise shown in Tables 1 & 2 (6)	
	Name and Address	Description of interest to be acquired	Name and Address	Description of the land for which the person in adjoining column is likely to make a claim
			<p>Llanberis Caernarfon LL55 4TY</p> <p>National Grid Electricity Transmission plc See Address at Plot 1-04</p> <p>Neil Jones Clwb Antur Dyffryn Peris Padarn Country Park Llanberis Caernarfon LL55 4TY</p> <p>Paul Sivyer See Address at Plot 7-18</p> <p>Rheilffordd Llyn Padarn Cyfyngedig Y Gilfach Ddu Llanberis Caernarfon Gwynedd LL55 4TY</p> <p>Ropeworks Active Limited Ropeworks Active Gilfach Ddu Padarn Country Park Llanberis Caernarfon LL55 4TY</p>	<p>in respect of rights granted by Deeds dated 20 November 1980 and 29 March 1988</p> <p>trading as Clwb Antur Dyffryn Peris in respect of access</p> <p>in respect of access</p> <p>in respect of access</p> <p>in respect of access</p>

THE NATIONAL GRID ELECTRICITY TRANSMISSION PLC (DINORWIG TO PENTIR CABLE REPLACEMENT PROJECT) COMPULSORY PURCHASE ORDER 2021

Table 2

Number on Map (4)	Other qualifying persons under section 12(2A)(a) of the Acquisition of Land Act 1981 (5)		Other qualifying persons under section 12(2A)(b) of the Acquisition of Land Act 1981 – not otherwise shown in Tables 1 & 2 (6)	
	Name and Address	Description of interest to be acquired	Name and Address	Description of the land for which the person in adjoining column is likely to make a claim
			<p>Sam Rogers Odyn Copr Padarn Park Llanberis Caernarfon LL55 4TY</p> <p>Seiont, Gwyrfai And Llyfni Anglers Society See Address at Plot 5-14</p> <p>Sharon McCaig Padarn Pottery Unit 2 Parc Padarn Llanberis Caernarfon LL55 4TY</p> <p>Stephen Hughes Padarn Country Park Gilfach Ddu Snowdonia National Park Llanberis Gwynedd LL55 4TY</p> <p>The National Museum of Wales Cathays Park Cardiff CF1 3NP</p>	<p>trading as Odyn Copr in respect of access</p> <p>in respect of access</p> <p>trading as Padarn Pottery in respect of access</p> <p>in respect of access</p> <p>in respect of access</p>

THE NATIONAL GRID ELECTRICITY TRANSMISSION PLC (DINORWIG TO PENTIR CABLE REPLACEMENT PROJECT) COMPULSORY PURCHASE ORDER 2021

Table 2

Number on Map (4)	Other qualifying persons under section 12(2A)(a) of the Acquisition of Land Act 1981 (5)		Other qualifying persons under section 12(2A)(b) of the Acquisition of Land Act 1981 – not otherwise shown in Tables 1 & 2 (6)	
	Name and Address	Description of interest to be acquired	Name and Address	Description of the land for which the person in adjoining column is likely to make a claim
8-03	None	None	<p>Boulder Adventures Limited See Address at Plot 8-02</p> <p>Hufen Y Gogledd Limited See Address at Plot 8-02</p> <p>National Grid Electricity Transmission plc See Address at Plot 1-04</p> <p>Neil Jones See Address at Plot 8-02</p> <p>Paul Sivyer See Address at Plot 7-18</p> <p>Rheilffordd Llyn Padarn Cyfyngedig See Address at Plot 8-02</p> <p>Seiont, Gwyrfai And Llyfni Anglers Society See Address at Plot 5-14</p>	<p>in respect of access</p> <p>in respect of access</p> <p>in respect of rights granted by Deeds dated 20 November 1980 and 29 March 1988</p> <p>trading as Clwb Antur Dyfryn Peris in respect of access</p> <p>in respect of access</p> <p>in respect of access</p> <p>in respect of access</p>
8-04	None	None	<p>Boulder Adventures Limited See Address at Plot 8-02</p> <p>Hufen Y Gogledd Limited See Address at Plot 8-02</p> <p>National Grid Electricity Transmission plc See Address at Plot 1-04</p>	<p>in respect of access</p> <p>in respect of access</p> <p>in respect of rights granted by Deeds dated 20 November 1980 and 29 March 1988</p>

THE NATIONAL GRID ELECTRICITY TRANSMISSION PLC (DINORWIG TO PENTIR CABLE REPLACEMENT PROJECT) COMPULSORY PURCHASE ORDER 2021

Table 2

Number on Map (4)	Other qualifying persons under section 12(2A)(a) of the Acquisition of Land Act 1981 (5)		Other qualifying persons under section 12(2A)(b) of the Acquisition of Land Act 1981 – not otherwise shown in Tables 1 & 2 (6)	
	Name and Address	Description of interest to be acquired	Name and Address	Description of the land for which the person in adjoining column is likely to make a claim
			<p>Neil Jones See Address at Plot 8-02</p> <p>Paul Sivyer See Address at Plot 7-18</p> <p>Rheilffordd Llyn Padarn Cyfyngedig See Address at Plot 8-02</p> <p>Seiont, Gwyrfai And Llyfni Anglers Society See Address at Plot 5-14</p> <p>Stephen Hughes See Address at Plot 8-02</p>	<p>trading as Clwb Antur Dyfryn Peris in respect of access</p> <p>in respect of access</p> <p>in respect of access</p> <p>in respect of access</p> <p>in respect of access</p>
8-05	None	None	<p>National Grid Electricity Transmission plc See Address at Plot 1-04</p> <p>Seiont, Gwyrfai And Llyfni Anglers Society See Address at Plot 5-14</p> <p>Unknown</p>	<p>in respect of rights granted by Deeds dated 20 November 1980 and 29 March 1988</p> <p>in respect of rights granted by a Conveyance dated 24 February 1986</p> <p>in respect of rights reserved by a Conveyance dated 14 August 1972</p>
8-06	None	None	<p>National Grid Electricity Transmission plc See Address at Plot 1-04</p> <p>Unknown</p>	<p>in respect of rights reserved by a Transfer dated 17 November 1995</p> <p>in respect of rights reserved by a</p>

THE NATIONAL GRID ELECTRICITY TRANSMISSION PLC (DINORWIG TO PENTIR CABLE REPLACEMENT PROJECT) COMPULSORY PURCHASE ORDER 2021

Table 2

Number on Map (4)	Other qualifying persons under section 12(2A)(a) of the Acquisition of Land Act 1981 (5)		Other qualifying persons under section 12(2A)(b) of the Acquisition of Land Act 1981 – not otherwise shown in Tables 1 & 2 (6)	
	Name and Address	Description of interest to be acquired	Name and Address	Description of the land for which the person in adjoining column is likely to make a claim
				Conveyance dated 25 October 1968
8-07	None	None	National Grid Electricity Transmission plc See Address at Plot 1-04 Unknown	in respect of rights reserved by a Transfer dated 17 November 1995 in respect of rights reserved by a Conveyance dated 25 October 1968
8-08	None	None	Dwr Cymru Cyfyngedig See Address at Plot 6-27 First Hydro Company See Address at Plot 8-02 Scottish Power Limited See Address at Plot 1-07 Unknown	in respect of rights granted by a Conveyance dated 1 December 1954 in respect of rights granted by Deeds dated 12 February 1997 and 6 October 1997, and by a Transfer dated 17 March 1998 in respect of overhead electricity cables in respect of rights reserved by a Conveyance dated 18 November 1968
8-09	None	None	None	None
8-10	None	None	None	None
8-11	None	None	Dwr Cymru Cyfyngedig See Address at Plot 6-27	in respect of rights granted by a Conveyance dated 1 December 1954

THE NATIONAL GRID ELECTRICITY TRANSMISSION PLC (DINORWIG TO PENTIR CABLE REPLACEMENT PROJECT) COMPULSORY PURCHASE ORDER 2021

Table 2

Number on Map (4)	Other qualifying persons under section 12(2A)(a) of the Acquisition of Land Act 1981 (5)		Other qualifying persons under section 12(2A)(b) of the Acquisition of Land Act 1981 – not otherwise shown in Tables 1 & 2 (6)	
	Name and Address	Description of interest to be acquired	Name and Address	Description of the land for which the person in adjoining column is likely to make a claim
			<p>Gwynedd Council See Address at Plot 6-02</p> <p>Unknown</p>	<p>in respect of rights granted by Deed dated 17 March 2011</p> <p>in respect of rights granted by Conveyances dated 1 July 1968 and 11 November 1970</p>
8-12	None	None	<p>Gwynedd Council See Address at Plot 6-02</p> <p>Unknown</p>	<p>in respect of rights granted by a Deed of Exchange dated 6 March 1979</p> <p>in respect of rights granted by Conveyances dated 1 July 1968 and 11 November 1970</p>
8-12a	None	None	None	None
8-13	None	None	<p>Unknown</p> <p>Unknown</p>	<p>in respect of rights granted by Conveyances dated 1 July 1968 and 11 November 1970</p> <p>in respect of rights reserved by a Conveyance dated 1 July 1968</p>
8-14	None	None	Unknown	in respect of rights granted by Conveyances dated 1 July 1968 and 11 November 1970

THE NATIONAL GRID ELECTRICITY TRANSMISSION PLC (DINORWIG TO PENTIR CABLE REPLACEMENT PROJECT) COMPULSORY PURCHASE ORDER 2021

Table 2

Number on Map (4)	Other qualifying persons under section 12(2A)(a) of the Acquisition of Land Act 1981 (5)		Other qualifying persons under section 12(2A)(b) of the Acquisition of Land Act 1981 – not otherwise shown in Tables 1 & 2 (6)	
	Name and Address	Description of interest to be acquired	Name and Address	Description of the land for which the person in adjoining column is likely to make a claim
			Unknown	in respect of rights reserved by a Conveyance dated 1 July 1968
8-15	None	None	Dwr Cymru Cyfyngedig See Address at Plot 6-27 Gwynedd Council See Address at Plot 6-02 Unknown	in respect of rights granted by a Conveyance dated 1 December 1954 in respect of rights granted by a Deed of Exchange dated 6 March 1979 in respect of rights granted by Conveyances dated 1 July 1968 and 11 November 1970
8-16	None	None	None	None
8-17	None	None	Dwr Cymru Cyfyngedig See Address at Plot 6-27	in respect of rights granted by a Deed dated 1 December 1954 and a Conveyance dated 29 April 1955
8-18	None	None	Dwr Cymru Cyfyngedig See Address at Plot 6-27	in respect of rights granted by a Deed dated 1 December 1954 and a Conveyance dated 29 April 1955

THE NATIONAL GRID ELECTRICITY TRANSMISSION PLC (DINORWIG TO PENTIR CABLE REPLACEMENT PROJECT) COMPULSORY PURCHASE ORDER 2021

Table 2

Number on Map (4)	Other qualifying persons under section 12(2A)(a) of the Acquisition of Land Act 1981 (5)		Other qualifying persons under section 12(2A)(b) of the Acquisition of Land Act 1981 – not otherwise shown in Tables 1 & 2 (6)	
	Name and Address	Description of interest to be acquired	Name and Address	Description of the land for which the person in adjoining column is likely to make a claim
8-19	None	None	Dwr Cymru Cyfyngedig See Address at Plot 6-27	in respect of rights granted by a Conveyance dated 29 April 1955
8-20	None	None	Dwr Cymru Cyfyngedig See Address at Plot 6-27	in respect of rights granted by a Conveyance dated 29 April 1955
8-21	None	None	Dwr Cymru Cyfyngedig See Address at Plot 6-27	in respect of rights granted by a Conveyance dated 29 April 1955
8-22	None	None	Dwr Cymru Cyfyngedig See Address at Plot 6-27	in respect of rights granted by a Deed dated 1 December 1954 and a Conveyance dated 29 April 1955
8-23	None	None	Dwr Cymru Cyfyngedig See Address at Plot 6-27	in respect of rights granted by a Conveyance dated 29 April 1955
8-24	None	None	Dwr Cymru Cyfyngedig See Address at Plot 6-27	in respect of rights granted by a Conveyance dated 29 April 1955
8-25	None	None	Dwr Cymru Cyfyngedig See Address at Plot 6-27	in respect of rights granted by a Deed dated 1 December 1954 and a Conveyance dated 29 April 1955
8-26	None	None	Dwr Cymru Cyfyngedig See Address at Plot 6-27	in respect of rights granted by a Conveyance dated 29 April 1955

THE NATIONAL GRID ELECTRICITY TRANSMISSION PLC (DINORWIG TO PENTIR CABLE REPLACEMENT PROJECT) COMPULSORY PURCHASE ORDER 2021

Table 2

Number on Map (4)	Other qualifying persons under section 12(2A)(a) of the Acquisition of Land Act 1981 (5)		Other qualifying persons under section 12(2A)(b) of the Acquisition of Land Act 1981 – not otherwise shown in Tables 1 & 2 (6)	
	Name and Address	Description of interest to be acquired	Name and Address	Description of the land for which the person in adjoining column is likely to make a claim
8-27	None	None	Dwr Cymru Cyfyngedig See Address at Plot 6-27	in respect of rights granted by a Conveyance dated 29 April 1955
8-28	None	None	Dwr Cymru Cyfyngedig See Address at Plot 6-27	in respect of rights granted by a Deed dated 1 December 1954 and a Conveyance dated 29 April 1955
8-29	None	None	Dwr Cymru Cyfyngedig See Address at Plot 6-27	in respect of rights granted by a Conveyance dated 29 April 1955
8-30	None	None	None	None
8-31	None	None	Dwr Cymru Cyfyngedig See Address at Plot 6-27	in respect of rights contained in a Conveyance dated 1 December 1954
8-32	None	None	Dwr Cymru Cyfyngedig See Address at Plot 6-27	in respect of rights contained in a Conveyance dated 1 December 1954
8-32a	None	None	None	None
8-33	None	None	First Hydro Company See Address at Plot 8-02	in respect of rights granted by a Deed of Grant dated 12 February 1997 and 6 October 1997
			Unknown	in respect of rights reserved by a

THE NATIONAL GRID ELECTRICITY TRANSMISSION PLC (DINORWIG TO PENTIR CABLE REPLACEMENT PROJECT) COMPULSORY PURCHASE ORDER 2021

Table 2

Number on Map (4)	Other qualifying persons under section 12(2A)(a) of the Acquisition of Land Act 1981 (5)		Other qualifying persons under section 12(2A)(b) of the Acquisition of Land Act 1981 – not otherwise shown in Tables 1 & 2 (6)	
	Name and Address	Description of interest to be acquired	Name and Address	Description of the land for which the person in adjoining column is likely to make a claim
				Conveyance dated 18 November 1968
8-34	None	None	<p>Dwr Cymru Cyfyngedig See Address at Plot 6-27</p> <p>First Hydro Company See Address at Plot 8-02.</p> <p>Seiont, Gwyrfai And Llyfni Anglers Society See Address at Plot 5-14</p> <p>Unknown</p>	<p>in respect of rights granted by a Conveyance dated 1 December 1954</p> <p>in respect of rights granted by a Deed of Grant dated 12 February 1997 and 6 October 1997</p> <p>in respect of rights granted by a Conveyance dated 24 February 1986</p> <p>in respect of rights reserved by a Conveyance dated 18 November 1968</p>
8-35	None	None	<p>Dwr Cymru Cyfyngedig See Address at Plot 6-27</p> <p>First Hydro Company See Address at Plot 8-02</p> <p>National Grid Electricity Transmission plc See Address at Plot 1-04</p> <p>Unknown</p>	<p>in respect of rights granted by a Conveyance dated 1 December 1954</p> <p>in respect of rights granted by a Deed of Grant dated 12 February 1997 and 6 October 1997</p> <p>in respect of rights granted by a Deed dated 20 November 1980</p> <p>in respect of rights reserved by a</p>

THE NATIONAL GRID ELECTRICITY TRANSMISSION PLC (DINORWIG TO PENTIR CABLE REPLACEMENT PROJECT) COMPULSORY PURCHASE ORDER 2021

Table 2

Number on Map (4)	Other qualifying persons under section 12(2A)(a) of the Acquisition of Land Act 1981 (5)		Other qualifying persons under section 12(2A)(b) of the Acquisition of Land Act 1981 – not otherwise shown in Tables 1 & 2 (6)	
	Name and Address	Description of interest to be acquired	Name and Address	Description of the land for which the person in adjoining column is likely to make a claim
				Conveyance dated 18 November 1968
8-36	None	None	<p>Dwr Cymru Cyfyngedig See Address at Plot 6-27</p> <p>First Hydro Company See Address at Plot 8-02</p> <p>National Grid Electricity Transmission plc See Address at Plot 1-04</p> <p>Unknown</p>	<p>in respect of rights granted by a Conveyance dated 1 December 1954</p> <p>in respect of rights granted by a Deed of Grant dated 12 February 1997 and 6 October 1997</p> <p>in respect of rights granted by a Deed dated 20 November 1980</p> <p>in respect of rights reserved by a Conveyance dated 18 November 1968</p>
8-37	None	None	<p>Dwr Cymru Cyfyngedig See Address at Plot 6-27</p> <p>First Hydro Company See Address at Plot 8-02</p> <p>National Grid Electricity Transmission plc See Address at Plot 1-04</p> <p>Unknown</p>	<p>in respect of rights granted by a Conveyance dated 1 December 1954</p> <p>in respect of rights granted by deeds dated 12 February 1997 and 6 October 1997, and by a Transfer dated 17 March 1998</p> <p>in respect of rights granted by a Deed dated 20 November 1980</p> <p>in respect of rights reserved by a Conveyance dated 18 November 1968</p>

THE NATIONAL GRID ELECTRICITY TRANSMISSION PLC (DINORWIG TO PENTIR CABLE REPLACEMENT PROJECT) COMPULSORY PURCHASE ORDER 2021

Table 2

Number on Map (4)	Other qualifying persons under section 12(2A)(a) of the Acquisition of Land Act 1981 (5)		Other qualifying persons under section 12(2A)(b) of the Acquisition of Land Act 1981 – not otherwise shown in Tables 1 & 2 (6)	
	Name and Address	Description of interest to be acquired	Name and Address	Description of the land for which the person in adjoining column is likely to make a claim
8-38	None	None	<p>First Hydro Company See Address at Plot 8-02</p> <p>Unknown</p>	<p>in respect of rights granted by Deeds dated 12 February 1997 and 6 October 1997, and by a Transfer dated 17 March 1998</p> <p>in respect of rights reserved by a Conveyance dated 18 November 1968</p>
8-39	None	None	<p>First Hydro Company See Address at Plot 8-02</p> <p>Unknown</p>	<p>in respect of rights granted by Deeds dated 12 February 1997 and 6 October 1997, and by a Transfer dated 17 March 1998</p> <p>in respect of rights reserved by a Conveyance dated 18 November 1968</p>
8-40	None	None	<p>Dwr Cymru Cyfyngedig See Address at Plot 6-27</p> <p>First Hydro Company See Address at Plot 8-02</p> <p>Seiont, Gwyrfai And Llyfni Anglers Society See Address at Plot 5-14</p> <p>Unknown</p>	<p>in respect of rights granted by a Conveyance dated 1 December 1954</p> <p>in respect of rights granted by Deeds dated 12 February 1997 and 6 October 1997, and by a Transfer dated 17 March 1998</p> <p>in respect of rights granted by a Conveyance dated 24 February 1986</p> <p>in respect of rights reserved by a Conveyance dated 18 November 1968</p>

THE NATIONAL GRID ELECTRICITY TRANSMISSION PLC (DINORWIG TO PENTIR CABLE REPLACEMENT PROJECT) COMPULSORY PURCHASE ORDER 2021

Table 2

Number on Map (4)	Other qualifying persons under section 12(2A)(a) of the Acquisition of Land Act 1981 (5)		Other qualifying persons under section 12(2A)(b) of the Acquisition of Land Act 1981 – not otherwise shown in Tables 1 & 2 (6)	
	Name and Address	Description of interest to be acquired	Name and Address	Description of the land for which the person in adjoining column is likely to make a claim
8-41	None	None	<p>Dwr Cymru Cyfyngedig See Address at Plot 6-27</p> <p>First Hydro Company See Address at Plot 8-02</p> <p>Seiont, Gwyrfai And Llyfni Anglers Society See Address at Plot 5-14</p> <p>Unknown</p>	<p>in respect of rights granted by a Conveyance dated 1 December 1954</p> <p>in respect of rights granted by Deeds dated 12 February 1997 and 6 October 1997, and by a Transfer dated 17 March 1998</p> <p>in respect of rights granted by a Conveyance dated 24 February 1986</p> <p>in respect of rights reserved by a Conveyance dated 18 November 1968</p>
8-42	Number Not Used	Number Not Used	Number Not Used	Number Not Used
8-43	None	None	<p>First Hydro Company See Address at Plot 8-02</p> <p>Unknown</p>	<p>in respect of rights granted by Deeds dated 12 February 1997 and 6 October 1997, and by a Transfer dated 17 March 1998</p> <p>in respect of rights reserved by a Conveyance dated 18 November 1968</p>
8-44	None	None	None	None
8-45	None	None	None	None

THE NATIONAL GRID ELECTRICITY TRANSMISSION PLC (DINORWIG TO PENTIR CABLE REPLACEMENT PROJECT) COMPULSORY PURCHASE ORDER 2021

Table 2

Number on Map (4)	Other qualifying persons under section 12(2A)(a) of the Acquisition of Land Act 1981 (5)		Other qualifying persons under section 12(2A)(b) of the Acquisition of Land Act 1981 – not otherwise shown in Tables 1 & 2 (6)	
	Name and Address	Description of interest to be acquired	Name and Address	Description of the land for which the person in adjoining column is likely to make a claim
8-46	None	None	<p>First Hydro Company See Address at Plot 8-02</p> <p>Seiont, Gwyrfai And Llyfni Anglers Society See Address at Plot 5-14</p> <p>Unknown</p>	<p>in respect of rights granted by Deeds dated 12 February 1997 and 6 October 1997, and by a Transfer dated 17 March 1998</p> <p>in respect of rights granted by a Conveyance dated 24 February 1986</p> <p>in respect of rights reserved by a Conveyance dated 18 November 1968</p>
8-47	None	None	<p>National Grid Electricity Transmission plc See Address at Plot 1-04</p> <p>Unknown</p>	<p>in respect of rights reserved by a Transfer dated 17 November 1995</p> <p>in respect of rights reserved by a Conveyance dated 25 October 1968</p>
8-48	None	None	None	None
8-49	None	None	<p>Boulder Adventures Limited See Address at Plot 8-02</p> <p>Dilwyn Pritchard See Address at Plot 8-02</p> <p>DMM Engineering Limited Pension Scheme Accounts Bungalow Y Glyn</p>	<p>in respect of access</p> <p>trading as Fframia in respect of access</p> <p>in respect of rights granted by a Transfer dated 7 September 2012</p>

THE NATIONAL GRID ELECTRICITY TRANSMISSION PLC (DINORWIG TO PENTIR CABLE REPLACEMENT PROJECT) COMPULSORY PURCHASE ORDER 2021

Table 2

Number on Map (4)	Other qualifying persons under section 12(2A)(a) of the Acquisition of Land Act 1981 (5)		Other qualifying persons under section 12(2A)(b) of the Acquisition of Land Act 1981 – not otherwise shown in Tables 1 & 2 (6)	
	Name and Address	Description of interest to be acquired	Name and Address	Description of the land for which the person in adjoining column is likely to make a claim
			<p>Llanberis Caernarfon Gwynedd LL55 4EL</p> <p>Dutton Divers Limited See Address at Plot 8-02</p> <p>First Hydro Company See Address at Plot 8-02</p> <p>Gareth Davies See Address at Plot 8-02</p> <p>Hufen Y Gogledd Limited See Address at Plot 8-02</p> <p>Joseph Gregory Handler Glan Y Bala Padarn Parc Llanberis Caernarfon LL54 4TY</p> <p>Meinir Davies See Address at Plot 8-02</p> <p>National Grid Electricity Transmission plc See Address at Plot 1-04</p>	<p>in respect of access</p> <p>in respect of access</p> <p>trading as Crefft Elidir in respect of access</p> <p>in respect of access</p> <p>in respect of access</p> <p>trading as Crefft Elidir in respect of access</p> <p>in respect of rights granted by Deeds dated 20 November 1980 and 29 March 1988</p>

THE NATIONAL GRID ELECTRICITY TRANSMISSION PLC (DINORWIG TO PENTIR CABLE REPLACEMENT PROJECT) COMPULSORY PURCHASE ORDER 2021

Table 2

Number on Map (4)	Other qualifying persons under section 12(2A)(a) of the Acquisition of Land Act 1981 (5)		Other qualifying persons under section 12(2A)(b) of the Acquisition of Land Act 1981 – not otherwise shown in Tables 1 & 2 (6)	
	Name and Address	Description of interest to be acquired	Name and Address	Description of the land for which the person in adjoining column is likely to make a claim
			<p>Neil Jones See Address at Plot 8-02</p> <p>Paul Sivyer See Address at Plot 7-18</p> <p>Rheilffordd Llyn Padarn Cyfyngedig See Address at Plot 8-02</p> <p>Ropeworks Active Limited See Address at Plot 8-02</p> <p>Sam Rogers See Address at Plot 8-02</p> <p>Sandra Jacqueline Handler Glan Y Bala Padarn Parc Llanberis Caernarfon LL54 4TY</p> <p>Scottish Power Limited See Address at Plot 1-07</p> <p>Seiont, Gwyrfai And Llyfni Anglers Society See Address at Plot 5-14</p> <p>Sharon McCaig See Address at Plot 8-02</p>	<p>trading as Clwb Antur Dyfryn Peris in respect of access</p> <p>in respect of access</p> <p>in respect of access</p> <p>in respect of access</p> <p>trading as Odyn Copr in respect of access</p> <p>in respect of access</p> <p>in respect of overhead electricity cables</p> <p>in respect of access</p> <p>trading as Padarn Pottery in respect of access</p>

THE NATIONAL GRID ELECTRICITY TRANSMISSION PLC (DINORWIG TO PENTIR CABLE REPLACEMENT PROJECT) COMPULSORY PURCHASE ORDER 2021

Table 2

Number on Map (4)	Other qualifying persons under section 12(2A)(a) of the Acquisition of Land Act 1981 (5)		Other qualifying persons under section 12(2A)(b) of the Acquisition of Land Act 1981 – not otherwise shown in Tables 1 & 2 (6)	
	Name and Address	Description of interest to be acquired	Name and Address	Description of the land for which the person in adjoining column is likely to make a claim
			<p>SP Manweb plc 3 Prenton Way North Cheshire Trading Estate Prenton Merseyside CH43 3ET</p> <p>Stephen Hughes See Address at Plot 8-02</p> <p>The National Museum of Wales See Address at Plot 8-02</p>	<p>in respect of rights granted by a Lease dated 7 January 1999</p> <p>in respect of access</p> <p>in respect of access</p>
8-50	None	None	National Grid Electricity Transmission plc See Address at Plot 1-04	in respect of access
8-51	None	None	National Grid Electricity Transmission plc See Address at Plot 1-04	in respect of rights granted by Deeds dated 20 November 1980 and 29 March 1988
8-51a	None	None	None	None
8-52	None	None	<p>Boulder Adventures Limited See Address at Plot 8-02</p> <p>Dilwyn Pritchard See Address at Plot 8-02</p>	<p>in respect of access</p> <p>trading as Fframia in respect of access</p>

THE NATIONAL GRID ELECTRICITY TRANSMISSION PLC (DINORWIG TO PENTIR CABLE REPLACEMENT PROJECT) COMPULSORY PURCHASE ORDER 2021

Table 2

Number on Map (4)	Other qualifying persons under section 12(2A)(a) of the Acquisition of Land Act 1981 (5)		Other qualifying persons under section 12(2A)(b) of the Acquisition of Land Act 1981 – not otherwise shown in Tables 1 & 2 (6)	
	Name and Address	Description of interest to be acquired	Name and Address	Description of the land for which the person in adjoining column is likely to make a claim
			DMM Engineering Limited Pension Scheme See Address at Plot 8-49 Dutton Divers Limited See Address at Plot 8-02 First Hydro Company See Address at Plot 8-02 Gareth Davies See Address at Plot 8-02 Hufen Y Gogledd Limited See Address at Plot 8-02. Joseph Gregory Handler See Address at Plot 8-49 Meinir Davies See Address at Plot 8-02 National Grid Electricity Transmission plc See Address at Plot 1-04 Neil Jones See Address at Plot 8-02 Paul Sivyer	in respect of rights granted by a Transfer dated 7 September 2012 in respect of access in respect of access trading as Crefft Elidir in respect of access in respect of access in respect of access trading as Crefft Elidir in respect of access in respect of rights granted by Deeds dated 20 November 1980 and 29 March 1988 trading as Clwb Antur Dyfryn Peris in respect of access in respect of access

THE NATIONAL GRID ELECTRICITY TRANSMISSION PLC (DINORWIG TO PENTIR CABLE REPLACEMENT PROJECT) COMPULSORY PURCHASE ORDER 2021

Table 2

Number on Map (4)	Other qualifying persons under section 12(2A)(a) of the Acquisition of Land Act 1981 (5)		Other qualifying persons under section 12(2A)(b) of the Acquisition of Land Act 1981 – not otherwise shown in Tables 1 & 2 (6)	
	Name and Address	Description of interest to be acquired	Name and Address	Description of the land for which the person in adjoining column is likely to make a claim
			<p>See Address at Plot 7-18</p> <p>Rheilffordd Llyn Padarn Cyfyngedig See Address at Plot 8-02</p> <p>Ropeworks Active Limited See Address at Plot 8-02</p> <p>Sam Rogers See Address at Plot 8-02</p> <p>Sandra Jacqueline Handler See Address at Plot 8-49</p> <p>Scottish Power Limited See Address at Plot 1-07</p> <p>Seiont, Gwyrfai And Llyfni Anglers Society See Address at Plot 5-14</p> <p>Sharon McCaig See Address at Plot 8-02</p> <p>SP Manweb plc See Address at Plot 8-49</p> <p>Stephen Hughes See Address at Plot 8-02</p> <p>The National Museum of Wales</p>	<p>in respect of access</p> <p>in respect of access</p> <p>trading as Odyn Copr in respect of access</p> <p>in respect of access</p> <p>in respect of overhead electricity cables</p> <p>in respect of access</p> <p>trading as Padarn Pottery in respect of access</p> <p>in respect of rights granted by a Lease dated 7 January 1999</p> <p>in respect of access</p> <p>in respect of access</p>

THE NATIONAL GRID ELECTRICITY TRANSMISSION PLC (DINORWIG TO PENTIR CABLE REPLACEMENT PROJECT) COMPULSORY PURCHASE ORDER 2021

Table 2

Number on Map (4)	Other qualifying persons under section 12(2A)(a) of the Acquisition of Land Act 1981 (5)		Other qualifying persons under section 12(2A)(b) of the Acquisition of Land Act 1981 – not otherwise shown in Tables 1 & 2 (6)	
	Name and Address	Description of interest to be acquired	Name and Address	Description of the land for which the person in adjoining column is likely to make a claim
			See Address at Plot 8-02	
8-53	None	None	<p>National Grid Electricity Transmission plc See Address at Plot 1-04</p> <p>Seiont, Gwyrfai And Llyfni Anglers Society See Address at Plot 5-14</p> <p>Unknown</p>	<p>in respect of rights granted by Deeds dated 20 November 1980 and 29 March 1988</p> <p>in respect of rights granted by a Conveyance dated 24 February 1986</p> <p>in respect of rights reserved by a Conveyance dated 14 August 1972</p>
8-54	None	None	<p>Dutton Divers Limited See Address at Plot 8-02</p> <p>First Hydro Company See Address at Plot 8-02</p> <p>National Grid Electricity Transmission plc See Address at Plot 1-04</p> <p>Seiont, Gwyrfai And Llyfni Anglers Society See Address at Plot 5-14</p> <p>Unknown</p>	<p>in respect of access</p> <p>in respect of access</p> <p>in respect of rights granted by Deeds dated 20 November 1980 and 29 March 1988</p> <p>in respect of rights granted by a Conveyance dated 24 February 1986</p> <p>in respect of rights reserved by a Conveyance dated 14 August 1972</p>
8-55	None	None	<p>Dutton Divers Limited See Address at Plot 8-02</p>	<p>in respect of access</p>

THE NATIONAL GRID ELECTRICITY TRANSMISSION PLC (DINORWIG TO PENTIR CABLE REPLACEMENT PROJECT) COMPULSORY PURCHASE ORDER 2021

Table 2

Number on Map (4)	Other qualifying persons under section 12(2A)(a) of the Acquisition of Land Act 1981 (5)		Other qualifying persons under section 12(2A)(b) of the Acquisition of Land Act 1981 – not otherwise shown in Tables 1 & 2 (6)	
	Name and Address	Description of interest to be acquired	Name and Address	Description of the land for which the person in adjoining column is likely to make a claim
			First Hydro Company See Address at Plot 8-02 National Grid Electricity Transmission plc See Address at Plot 1-04 Rheilffordd Llyn Padarn Cyfyngedig See Address at Plot 8-02	in respect of access in respect of rights granted by Deeds dated 20 November 1980 and 29 March 1988 in respect of access
8-56	None	None	National Grid Electricity Transmission plc See Address at Plot 1-04	in respect of rights granted by Deeds dated 20 November 1980 and 29 March 1988
8-57	None	None	National Grid Electricity Transmission plc See Address at Plot 1-04	in respect of rights granted by Deeds dated 20 November 1980 and 29 March 1988
8-58	None	None	Dutton Divers Limited See Address at Plot 8-02 First Hydro Company See Address at Plot 8-02 National Grid Electricity Transmission plc See Address at Plot 1-04 Rheilffordd Llyn Padarn Cyfyngedig See Address at Plot 8-02	in respect of access in respect of access in respect of rights granted by Deeds dated 20 November 1980 and 29 March 1988 in respect of access

THE NATIONAL GRID ELECTRICITY TRANSMISSION PLC (DINORWIG TO PENTIR CABLE REPLACEMENT PROJECT) COMPULSORY PURCHASE ORDER 2021

Table 2

Number on Map (4)	Other qualifying persons under section 12(2A)(a) of the Acquisition of Land Act 1981 (5)		Other qualifying persons under section 12(2A)(b) of the Acquisition of Land Act 1981 – not otherwise shown in Tables 1 & 2 (6)	
	Name and Address	Description of interest to be acquired	Name and Address	Description of the land for which the person in adjoining column is likely to make a claim
8-59	None	None	National Grid Electricity Transmission plc See Address at Plot 1-04	in respect of rights granted by a Deed dated 29 March 1988 and rights reserved by a Transfer dated 17 November 1995

**THE NATIONAL GRID ELECTRICITY TRANSMISSION PLC (DINORWIG TO PENTIR CABLE REPLACEMENT PROJECT)
COMPULSORY PURCHASE ORDER 2021**

This Order includes land falling within special categories to which section 17(2), 18 or 19 of the Acquisition of Land Act 1981 applies, namely:

Number of Map	Special Category
5-14, 8-05, 8-06, 8-07, 8-08, 8-09, 8-21, 8-22, 8-23, 8-27, 8-28, 8-29, 8-30, 8-31, 8-32, 8-32a, 8-40, 8-41, 8-46, 8-47, 8-56, 8-57	Open Space (Paragraph 6 of Part II of Schedule 3 to the Acquisition of Land Act 1981)

**THE NATIONAL GRID ELECTRICITY TRANSMISSION PLC (DINORWIG TO PENTIR CABLE REPLACEMENT PROJECT)
COMPULSORY PURCHASE ORDER 2021**

GENERAL ENTRIES:

List of statutory undertakers and other like bodies having or possibly having a right to keep equipment on, in or over the land within the order limits	
British Telecommunications plc	in respect of telecommunications apparatus
Cornerstone Telecommunications Infrastructure Limited	in respect of telecommunications apparatus
Dwr Cymru Cyfyngedig	in respect of water mains, public water sewers and other apparatus
First Hydro Company	in respect of electricity apparatus
National Grid Electricity Transmission plc	in respect of high voltage overhead and underground electricity cables, pylons and electricity apparatus
National Grid Gas plc	in respect of gas pipelines and gas utilities apparatus
Scottish Power Limited	in respect of high voltage overhead and underground electricity cables, pylons and electricity apparatus
SP Manweb plc	in respect of electricity apparatus
Vodafone Limited	in respect of telecommunications apparatus
Wales & West Utilities Limited	in respect of gas pipelines and gas utilities apparatus

THE NATIONAL GRID ELECTRICITY TRANSMISSION PLC (DINORWIG TO PENTIR CABLE REPLACEMENT PROJECT) COMPULSORY PURCHASE ORDER 2021

The common seal of **National Grid Electricity Transmission Plc** was affixed on the 24th day of September 2021

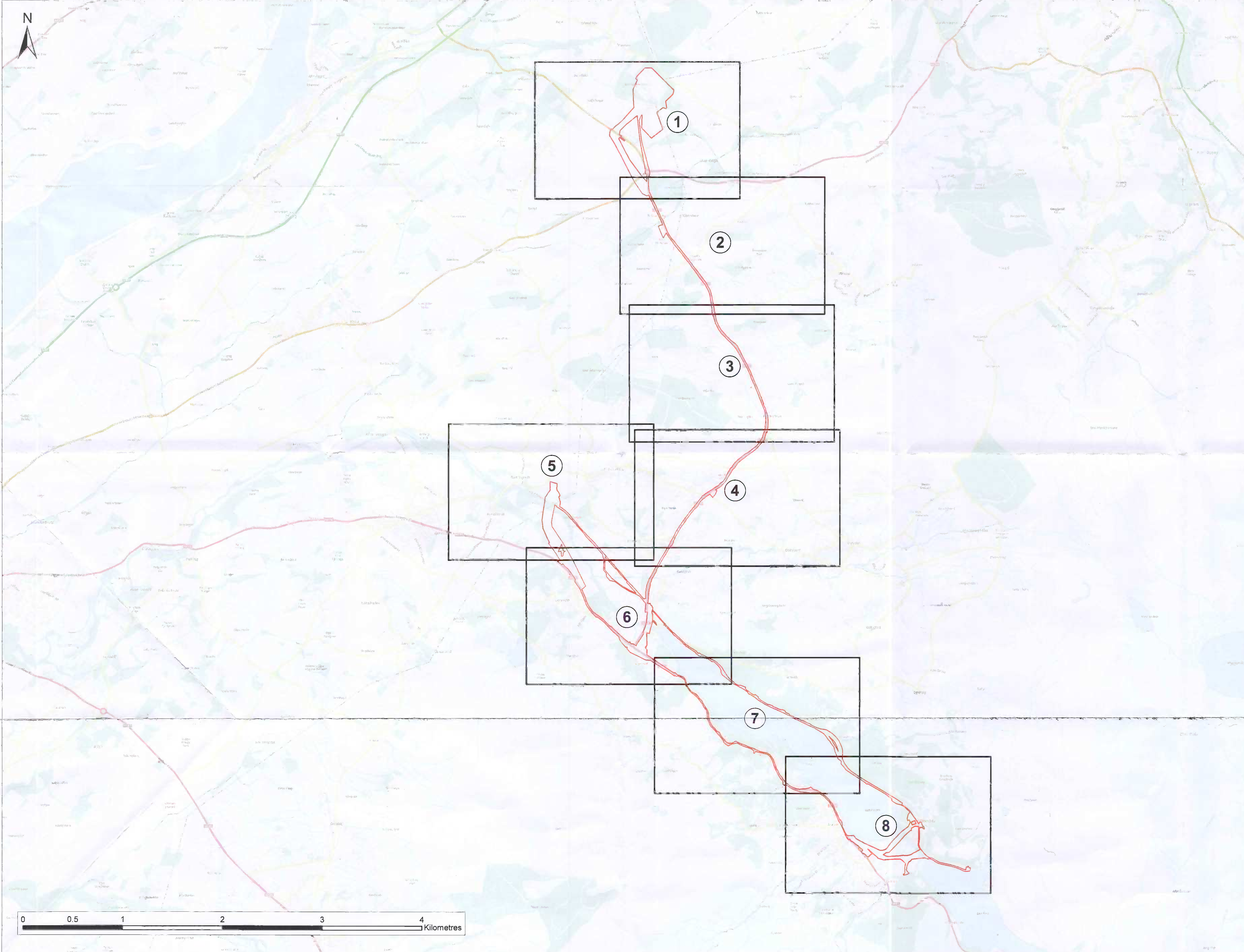
in the presence of:



.....
(Member of the Board Sealing Committee
and Authorised Signatory)

Dated: 24/09/2021





LEGEND

Project Boundary

The common seal of National Grid Electricity Transmission plc was affixed on the 13th day of September 2021 in the presence of

(Member of the Board Sealing Committee and Authorised Signatory)

Dated 24/10/2021


MEMBER OF THE BOARD SEALING COMMITTEE

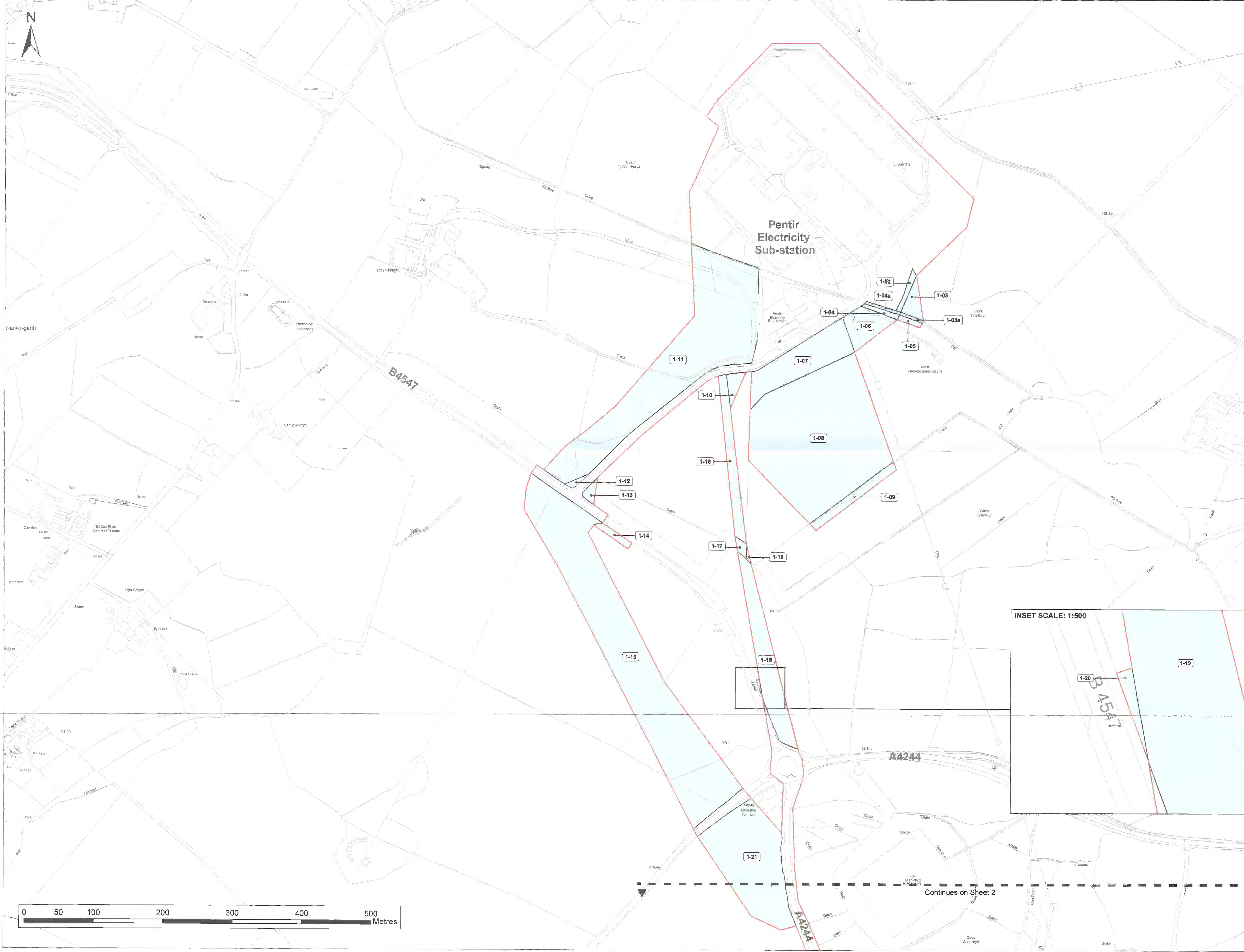


BACKGROUND MAPPING INFORMATION HAS BEEN REPRODUCED FROM THE ORDNANCE SURVEY ON BEHALF OF THE CONTROLLER OF HER MAJESTY'S STATIONARY OFFICE.
© CROWN COPYRIGHT ORDNANCE SURVEY NATIONAL GRID LICENSE NO. 100030649

Coordinate System: British National Grid
Projection: Transverse Mercator
Datum: OSGB 1936
Units: Metre
Plan Center Easting: 256,583
Northing: 363,856

Index Sheet				
P02	17/09/2021	Published	BS	LJ
Version	Date	Remarks	Author	Checked
Scale: 1:17500 at A1 1:35000 at A3		Paper Size: A1		
<p>Notes This drawing is scaled at paper size A1, therefore any prints taken at different sizes will affect the accuracy of the measurement units and should not be scaled against.</p>				





LEGEND

- Project Boundary
- Land in respect of which rights only are being created

MEMBER OF THE BOARD SEALING COMMITTEE

MEST 1047L

The common seal of National Grid Electricity Transmission plc was affixed on the 13th day of 21/09/2021 in the presence of

(Member of the Board Sealing Committee and Authorised Signatory)

Dated: 21/09/2021



BACKGROUND MAPPING INFORMATION HAS BEEN REPRODUCED FROM THE ORDNANCE SURVEY ON BEHALF OF THE CONTROLLER OF HER MAJESTY'S STATIONARY OFFICE.
© CROWN COPYRIGHT ORDNANCE SURVEY NATIONAL GRID LICENSE NO. 100030649

Coordinate System: British National Grid
Projection: Transverse Mercator
Datum: OSGB 1936
Units: Metre

Plan Center Easting: 255,757
Northing: 367,323


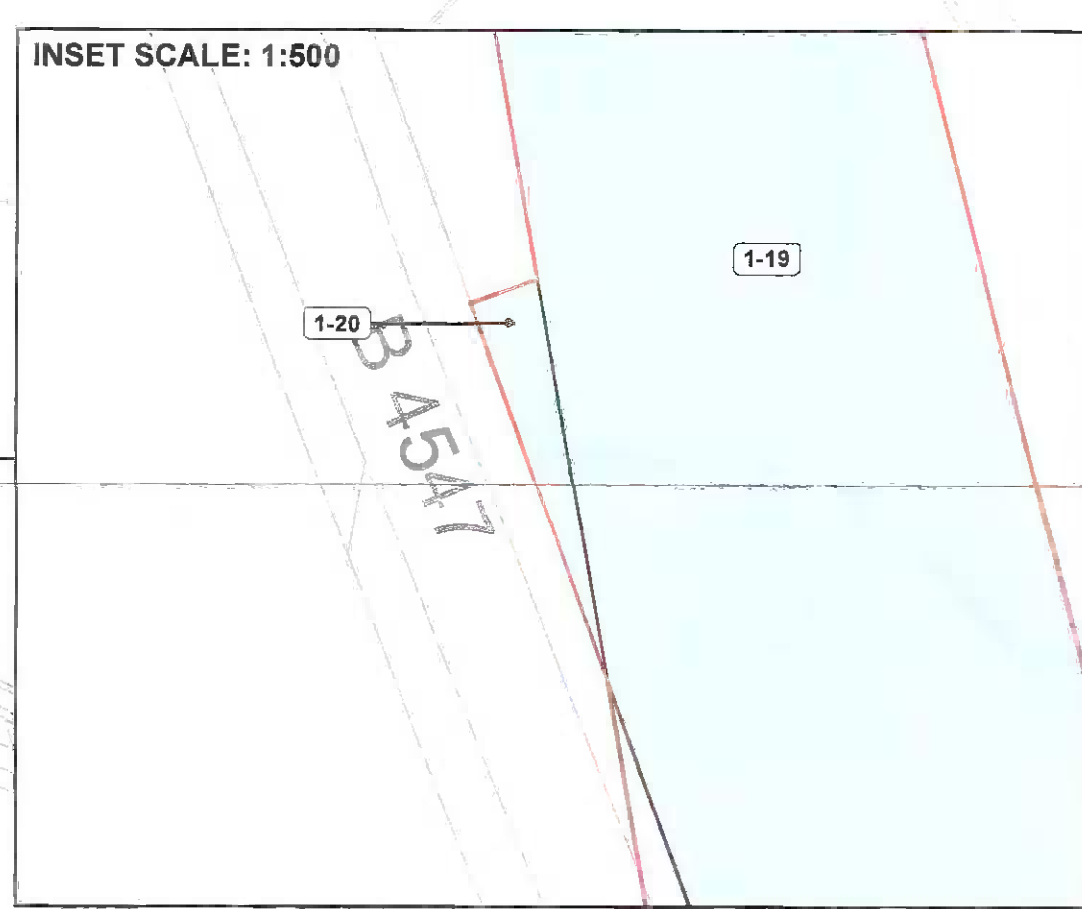
Version		Date	Published	BS	LJ
P02		17/09/2021			
Remarks		Author Checked			
				Author	Checked

Scale: 1:2500 at A1
1:5000 at A3

Paper Size: A1

Notes
This drawing is scaled at paper size A1, therefore any prints taken at different sizes will affect the accuracy of the measurement units and should not be scaled against.

1. From this point the proposed scheme would continue within the existing tunnels within Electric Mountain through to the operations substation. The project boundary is not shown in respect of those works to protect confidentiality (applies to sheet 8 only)



Continues on Sheet 2



LEGEND

- Project Boundary
- Land in respect of which rights only are being created

The common seal of National Grid Electricity Transmission plc was affixed on the 23rd day of 10/2021 in the presence of

(Member of the Board Sealing Committee and Authorised Signatory)

Dated 23/10/21

MEMBER OF THE BOARD SEALING COMMITTEE
NLEF 10/21



BACKGROUND MAPPING INFORMATION HAS BEEN REPRODUCED FROM THE ORDNANCE SURVEY ON BEHALF OF THE CONTROLLER OF HER MAJESTY'S STATIONARY OFFICE.
© CROWN COPYRIGHT ORDNANCE SURVEY NATIONAL GRID LICENSE NO. 100030649

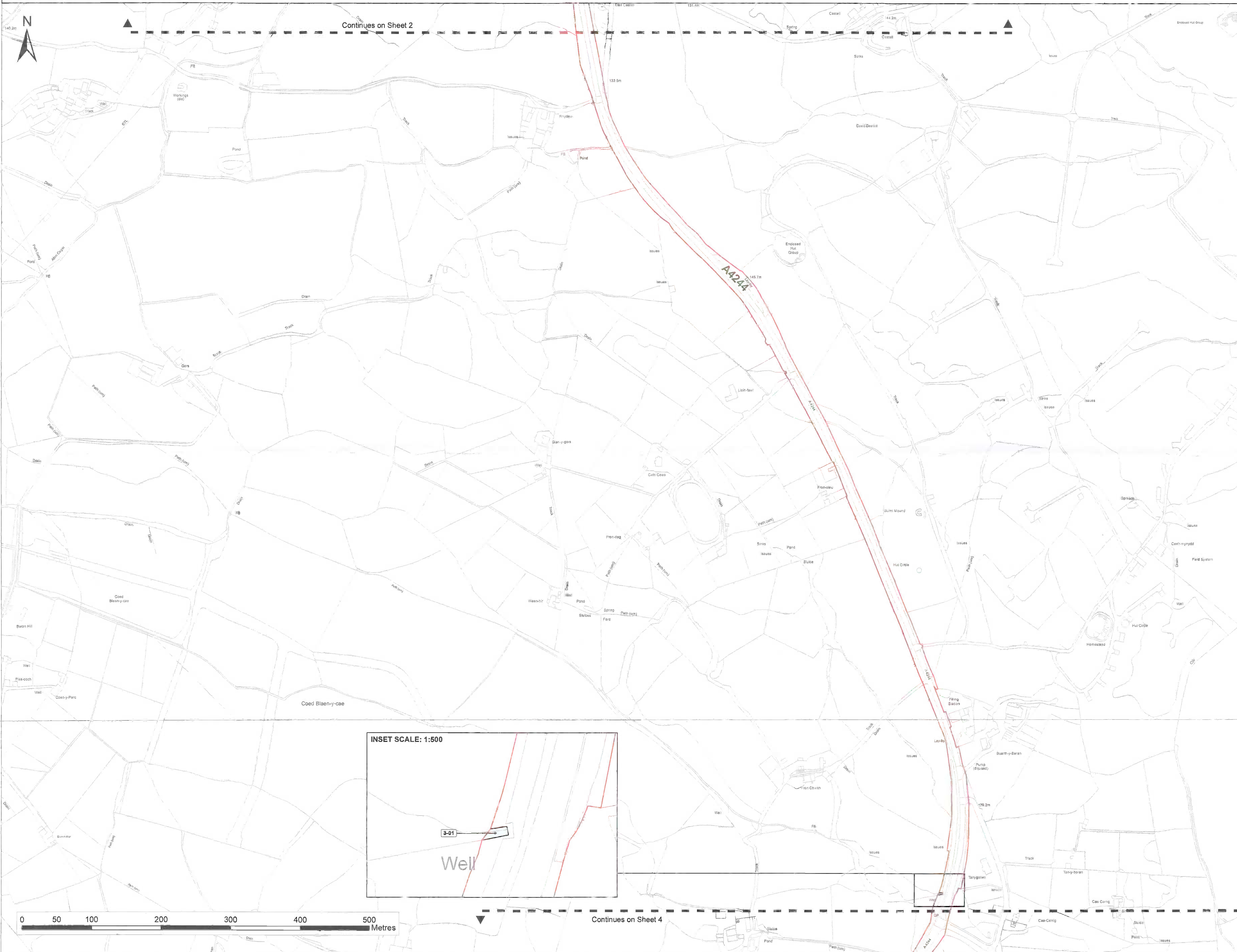
Coordinate System: British National Grid
Projection: Transverse Mercator
Datum: OSGB 1936
Units: Metre

Plan Center
Easting: 256,608
Northing: 368,174

Plan 2 of 8					
P02	17/08/2021	Published	BS	LJ	
Version	Date	Remarks	Author	Checked	
Scale:	1:2500 at A1 1:5000 at A3	Paper Size:	A1		

Notes
This drawing is scaled at paper size A1, therefore any prints taken at different sizes will affect the accuracy of the measurement units and should not be scaled against.
1. From this point the proposed scheme would continue within the existing tunnels within Elindor Mountain through to the operational substation. The project boundary is not shown in respect of those works to protect confidentiality (applies to sheet 8 only)

WSP



LEGEND

- Project Boundary
- Land in respect of which rights only are being created

MEMBER OF THE BOARD SEALING COMMITTEE
NUGT 10172

The common seal of National Grid Electricity Transmission plc was affixed on the 24th day of September 2021 in the presence of

(Member of the Board Sealing Committee and Authorised Signatory)

Dated 24/09/2021



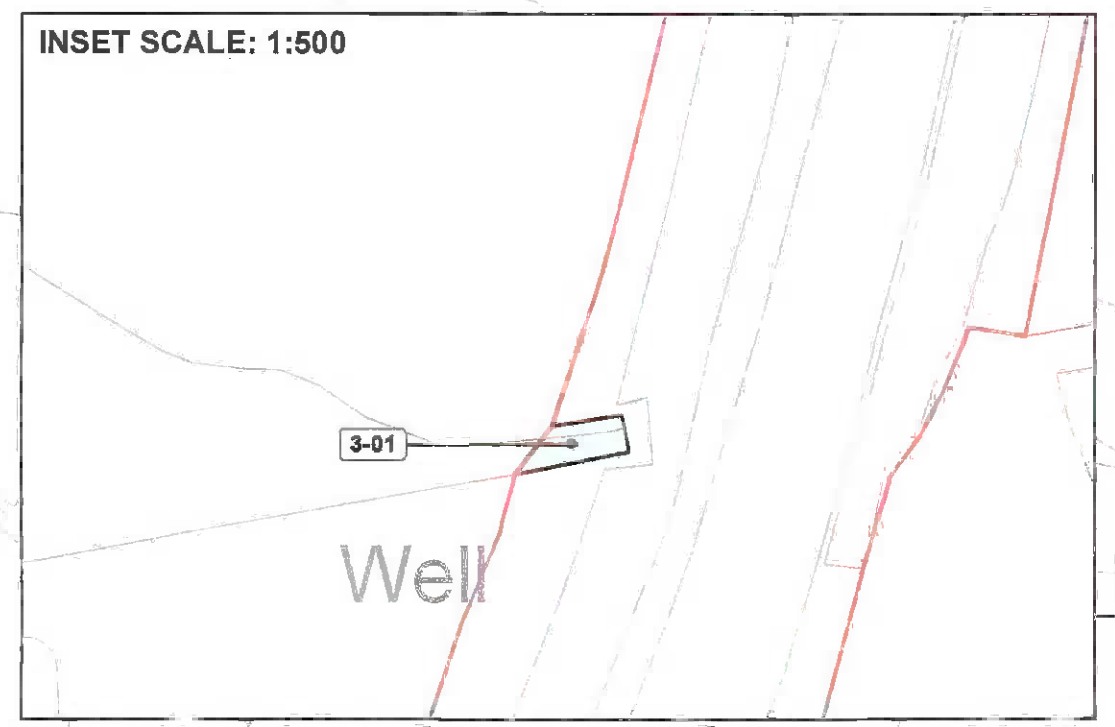

BACKGROUND MAPPING INFORMATION HAS BEEN REPRODUCED FROM THE ORDNANCE SURVEY ON BEHALF OF THE CONTROLLER OF HER MAJESTY'S STATIONARY OFFICE.
© CROWN COPYRIGHT ORDNANCE SURVEY NATIONAL GRID LICENSE NO. 100030649

Coordinate System: British National Grid
Projection: Transverse Mercator
Datum: OSGB 1936
Units: Metre

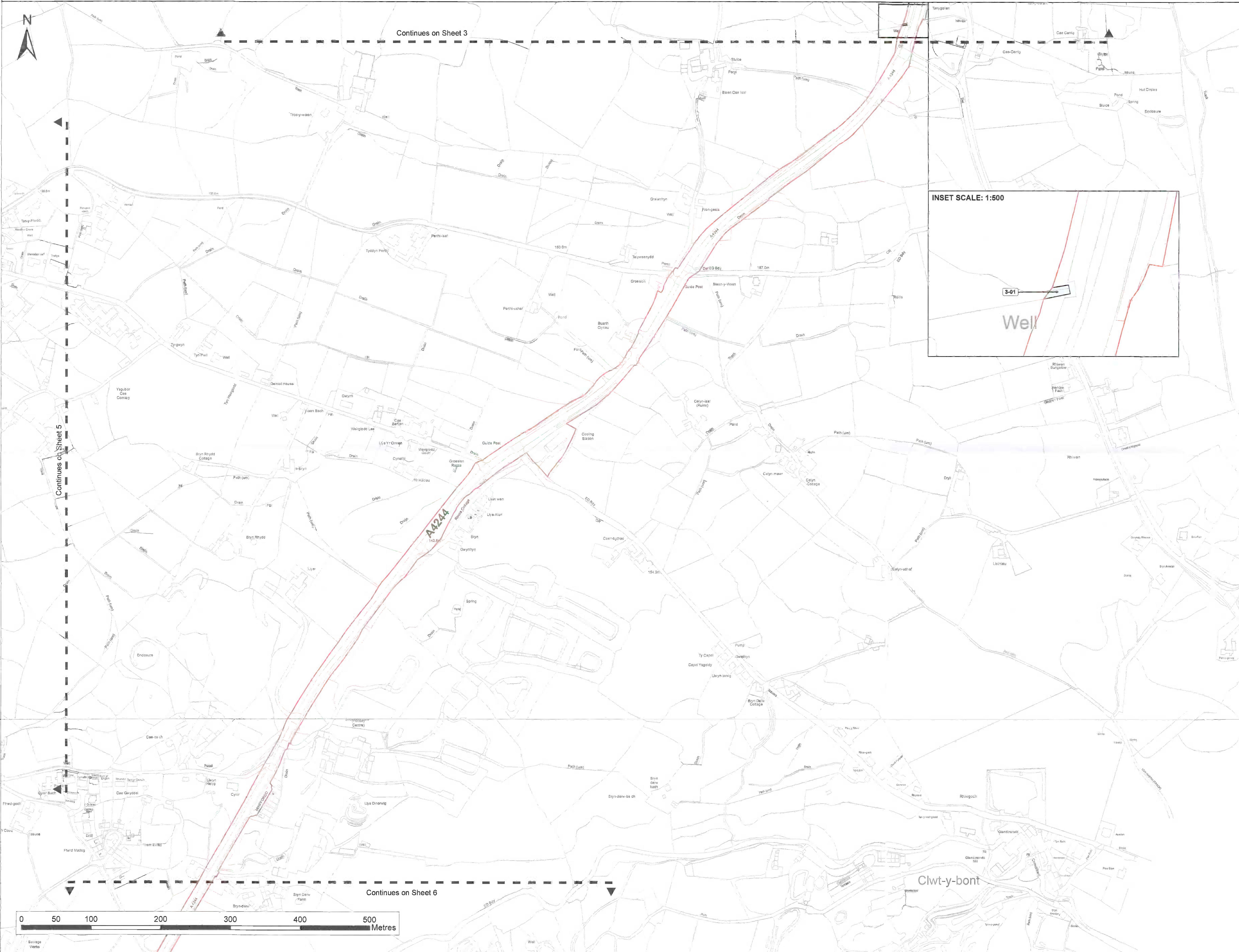
Plan Center
Easting: 256,704
Northing: 364,902

Plan 3 of 8					
P02	17/09/2021	Published	BS	LJ	
Version	Date	Remarks	Author	Checked	
Scale:	1:2500 at A1 1:5000 at A3	Paper Size	A1		

Notes
This drawing is scaled at paper size A1, therefore any prints taken at different sizes will affect the accuracy of the measurement units and should not be scaled against.
1. From this point the proposed scheme would continue within the existing tunnels within Electric Mountain through to the operational substation. The project boundary is not shown in respect of those works to protect confidentiality (applies to sheet 8 only)

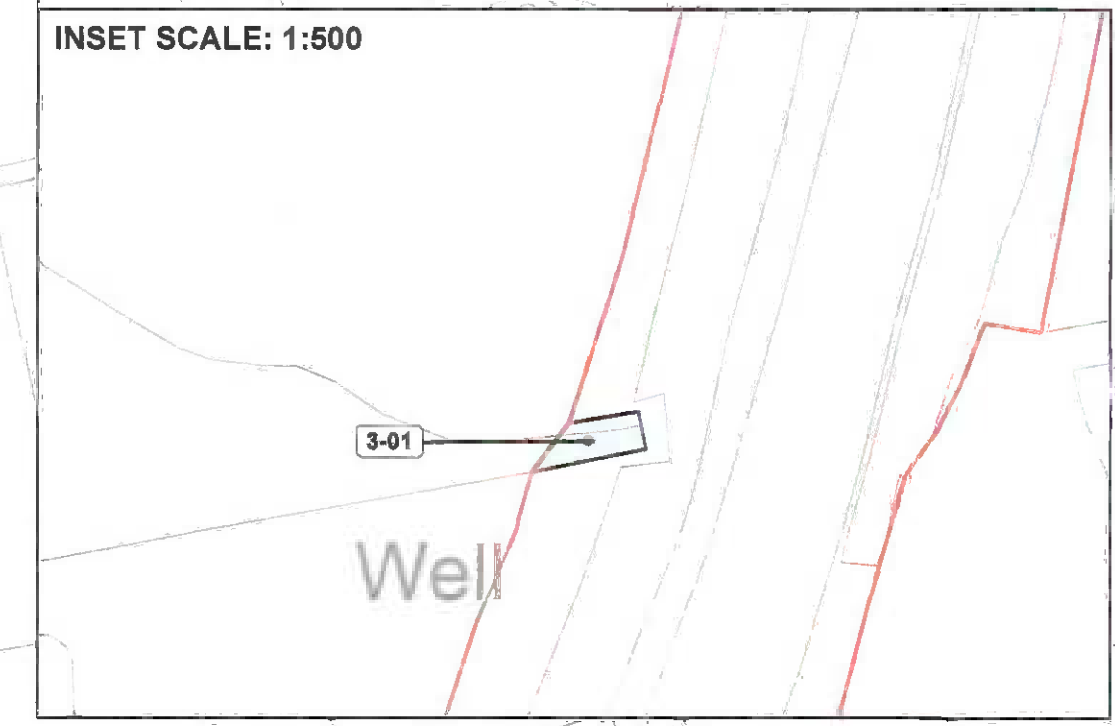


Continues on Sheet 4



LEGEND

- Project Boundary
- Land in respect of which rights only are being created



The common seal of National Grid Electricity Transmission plc was affixed on the 11th day of September 2021 in the presence of

(Member of the Board Sealing Committee and Authorised Signatory)

MEMBER OF THE BOARD SEALING COMMITTEE

NET 10472



Dated 22.10.2021

BACKGROUND MAPPING INFORMATION HAS BEEN REPRODUCED FROM THE ORDNANCE SURVEY ON BEHALF OF THE CONTROLLER OF HER MAJESTY'S STATIONARY OFFICE.
© CROWN COPYRIGHT ORDNANCE SURVEY NATIONAL GRID LICENSE NO. 100030649

Coordinate System: Transverse Mercator
Datum: OSGB 1936
Units: Metre


Plan Center
Easting: 257,026
Northing: 364,314

Version		Date	Published	BS	LJ
Scale:		1:2500 at A1 1:5000 at A3	Paper Size: A1		

Notes
This drawing is scaled at paper size A1, therefore any prints taken at different sizes will affect the accuracy of the measurement units and should not be scaled against.

1. From this point the proposed scheme would continue within the existing tunnels within Electric Mountain through to the operational substation. The project boundary is not shown in respect of those works to protect confidentiality (applies to sheet 8 only).





LEGEND

- Project Boundary
- Land in respect of which rights only are being created

MEMBER OF THE BOARD SEALING COMMITTEE

JEF 18/11

The common seal of National Grid Electricity Transmission plc was affixed on the 14th day of 18/11/2021 in the presence of



Dated 18/11/2021

BACKGROUND MAPPING INFORMATION HAS BEEN REPRODUCED FROM THE ORDINANCE SURVEY ON BEHALF OF THE CONTROLLER OF HER MAJESTY'S STATIONARY OFFICE.
© CROWN COPYRIGHT ORDINANCE SURVEY NATIONAL GRID LICENSE NO. 100030649


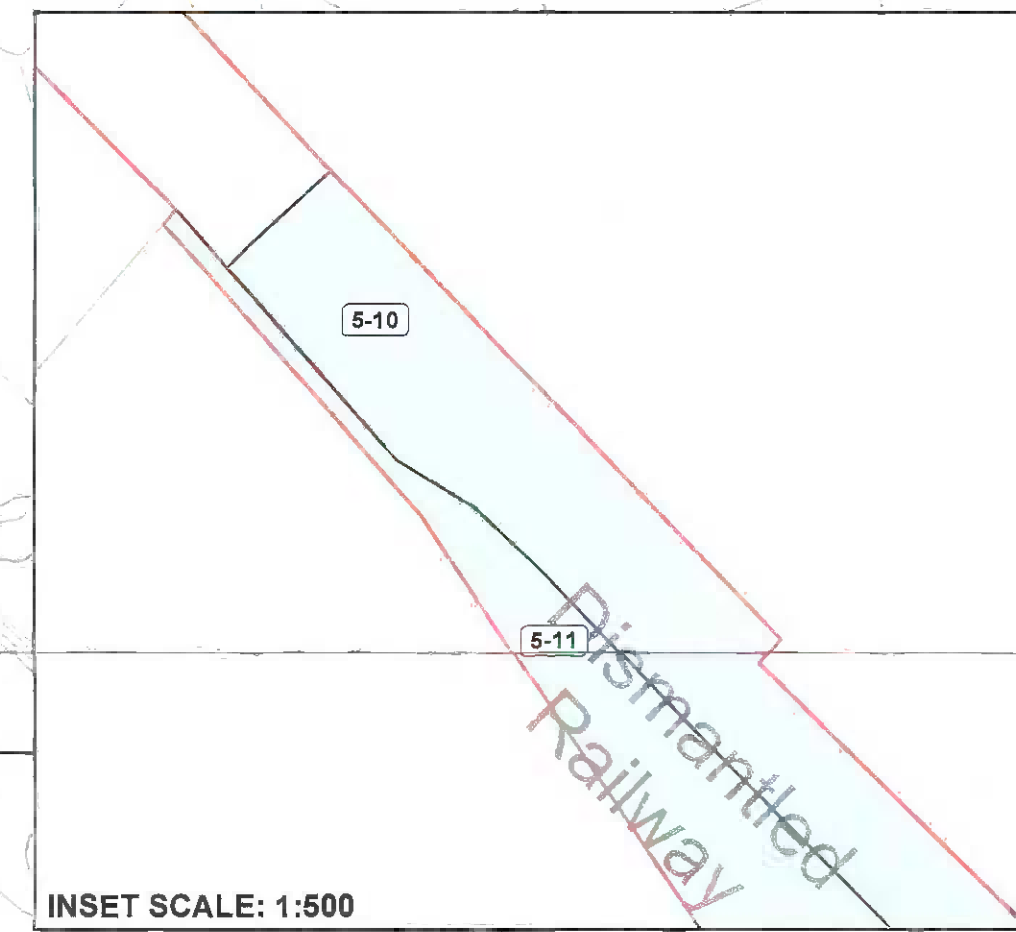
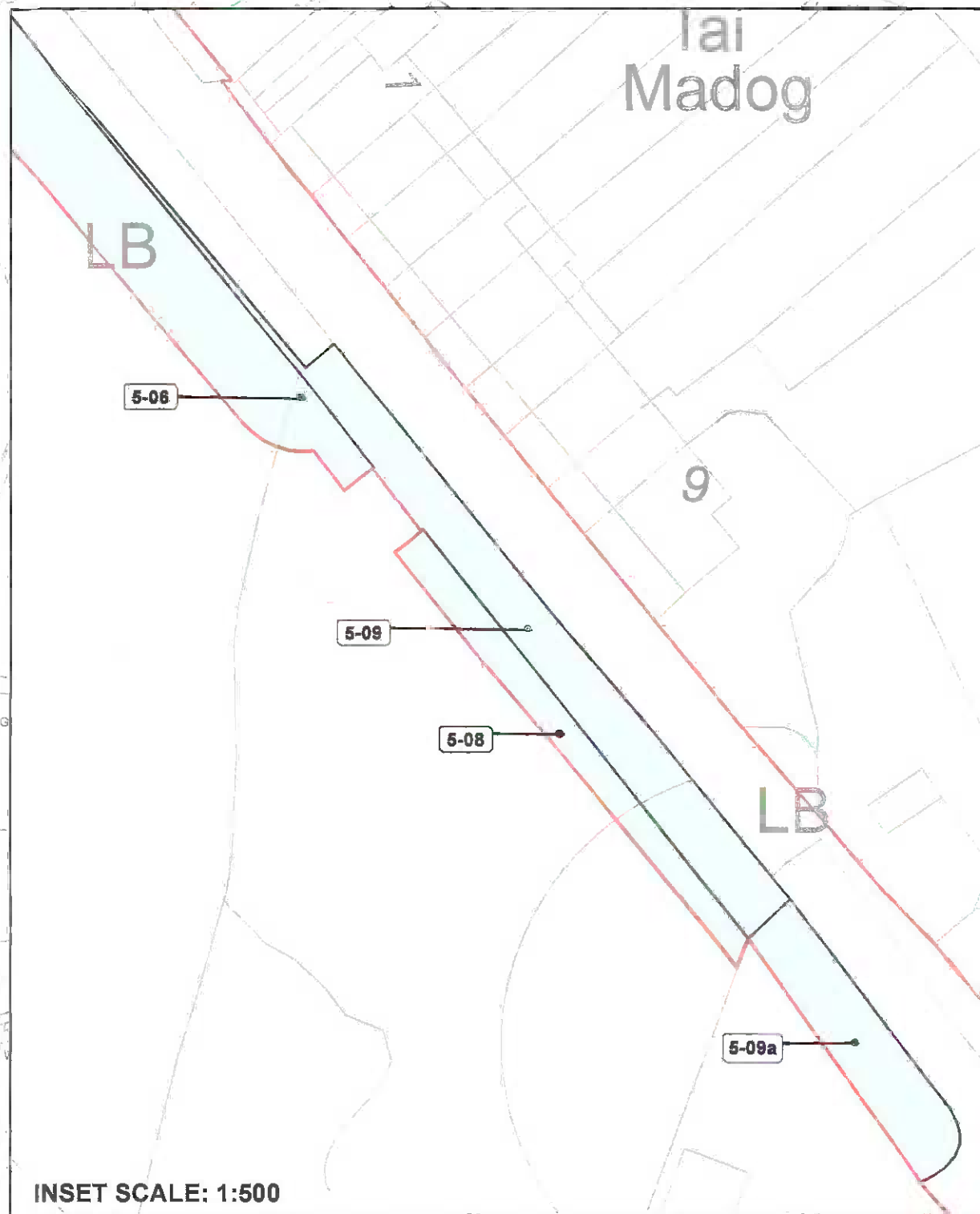
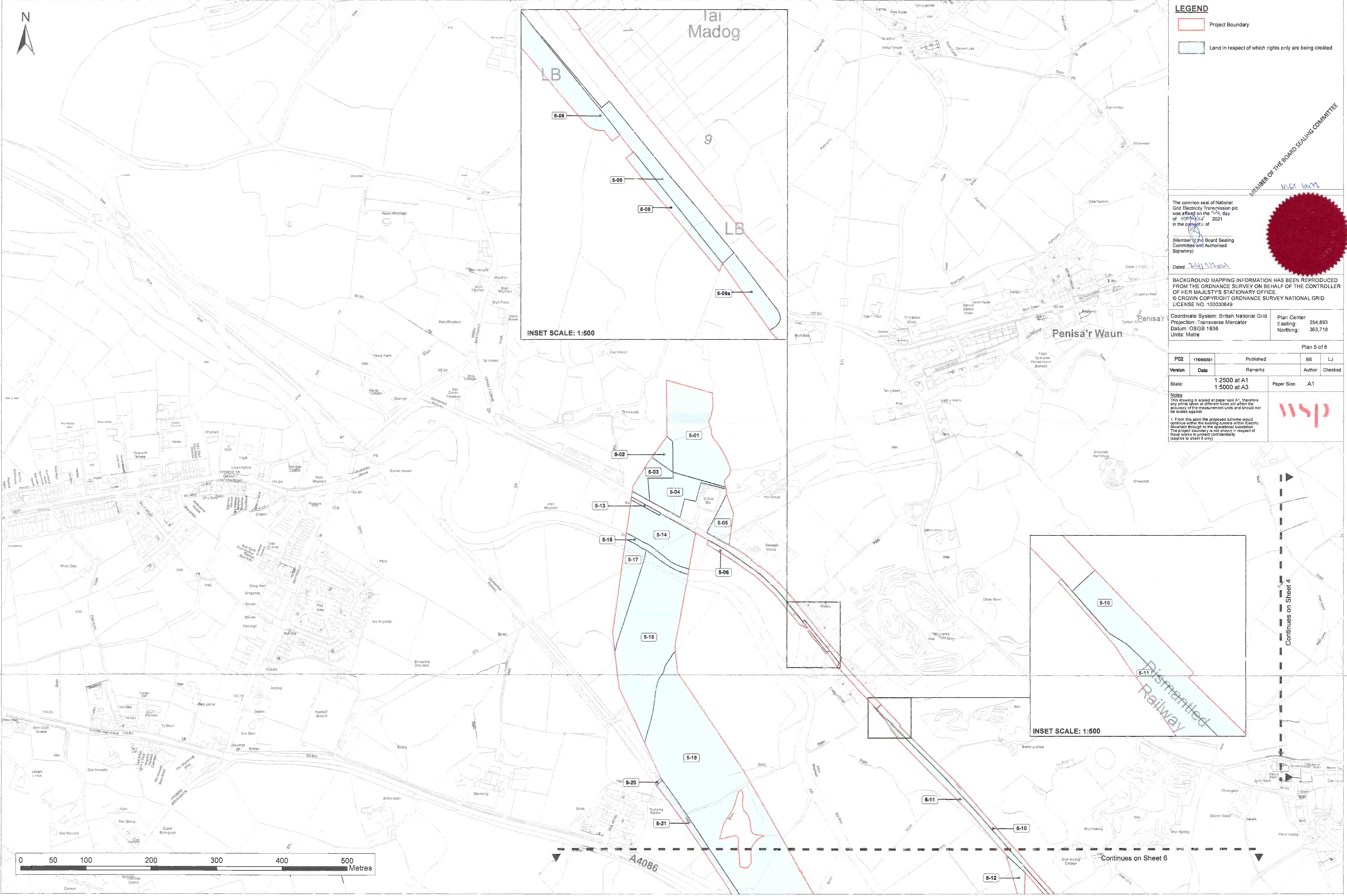
Coordinate System: British National Grid
Projection: Transverse Mercator
Datum: OSGB 1936
Units: Metre

Plan Center
Easting: 254,893
Northing: 363,718

Plan 5 of 8

PO2	17/02/2021	Published	BS	LJ
Version	Date	Remarks	Author	Checked
Scale:	1:2500 at A1 1:5000 at A3	Paper Size:	A1	

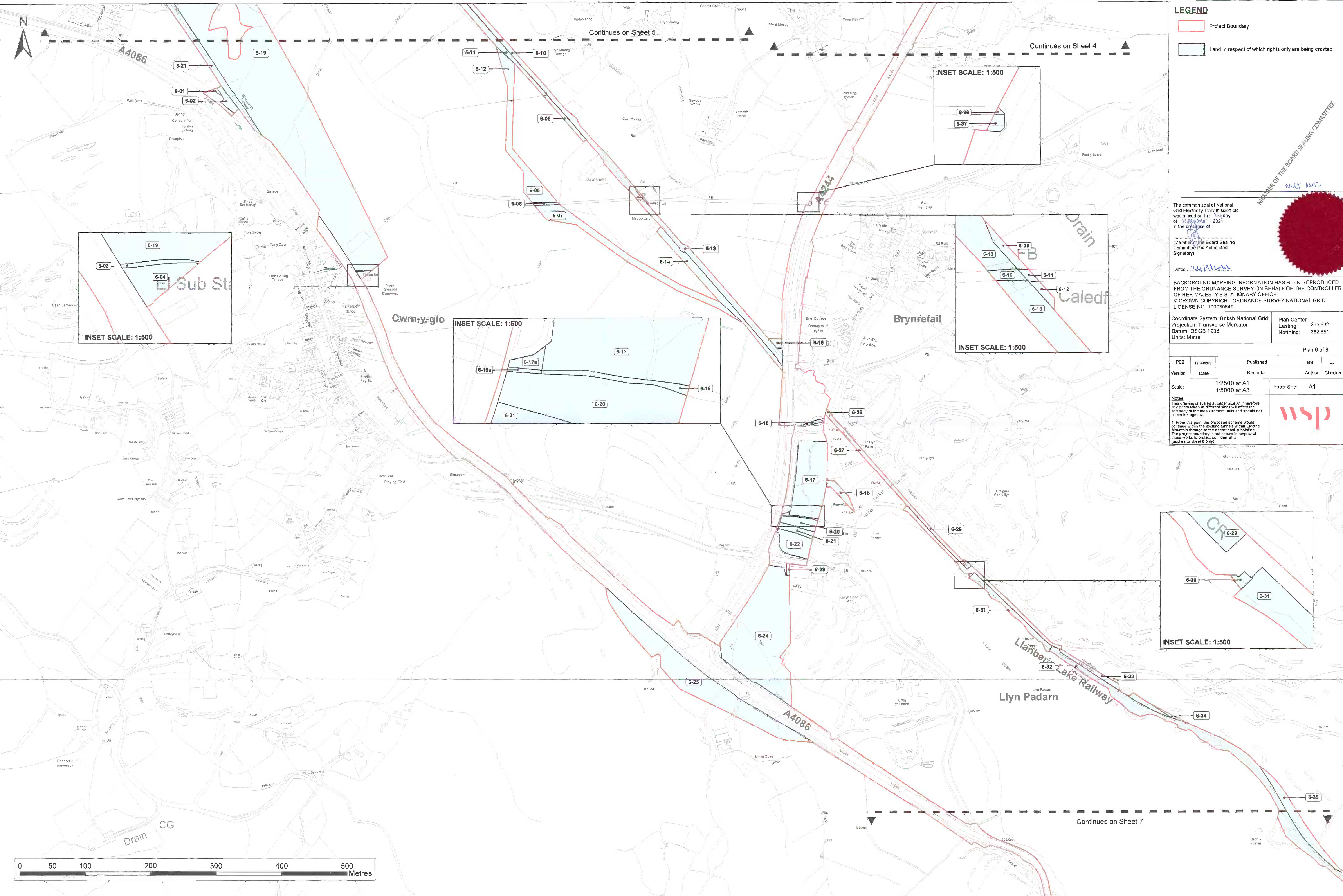
Notes
This drawing is scaled at paper size A1, therefore any prints taken at different sizes will affect the accuracy of the measurement units and should not be scaled against.
1. From this point the proposed scheme would continue within the existing tunnels within Enderby Mountain through to the operational substation. The project boundary is not shown in respect of those works to protect confidentiality (applies to sheet 8 only)



Continues on Sheet 4

Continues on Sheet 6

A4086



LEGEND

- Project Boundary
- Land in respect of which rights only are being created

MEMBER OF THE BOARD SEALING COMMITTEE



The common seal of National Grid Electricity Transmission plc was affixed on this day of 2021 in the presence of

(Member of the Board Sealing Committee and Authorised Signatory)

Dated 24/11/2021

BACKGROUND MAPPING INFORMATION HAS BEEN REPRODUCED FROM THE ORDANCE SURVEY ON BEHALF OF THE CONTROLLER OF HER MAJESTY'S STATIONARY OFFICE.
© CROWN COPYRIGHT ORDANCE SURVEY NATIONAL GRID LICENSE NO. 100030649

Coordinate System: British National Grid
Projection: Transverse Mercator
Datum: OSGB 1936
Units: Metre

Plan Center
Easting: 255,632
Northing: 362,861


Plan 6 of 8

PO2	17/08/2021	Published	BS	LJ
Version	Date	Remarks	Author	Checked

Scale: 1:2500 at A1
1:5000 at A3

Paper Size: A1

Notes
This drawing is scaled at paper size A1, therefore any prints taken at different sizes will affect the accuracy of the measurement units and should not be scaled against.
1. From this point the proposed scheme would continue within the existing tunnels within Electric Mountain through to the operational substation. The project boundary is not shown in respect of those works to protect confidentiality (applies to sheet 8 only)



INSET SCALE: 1:500

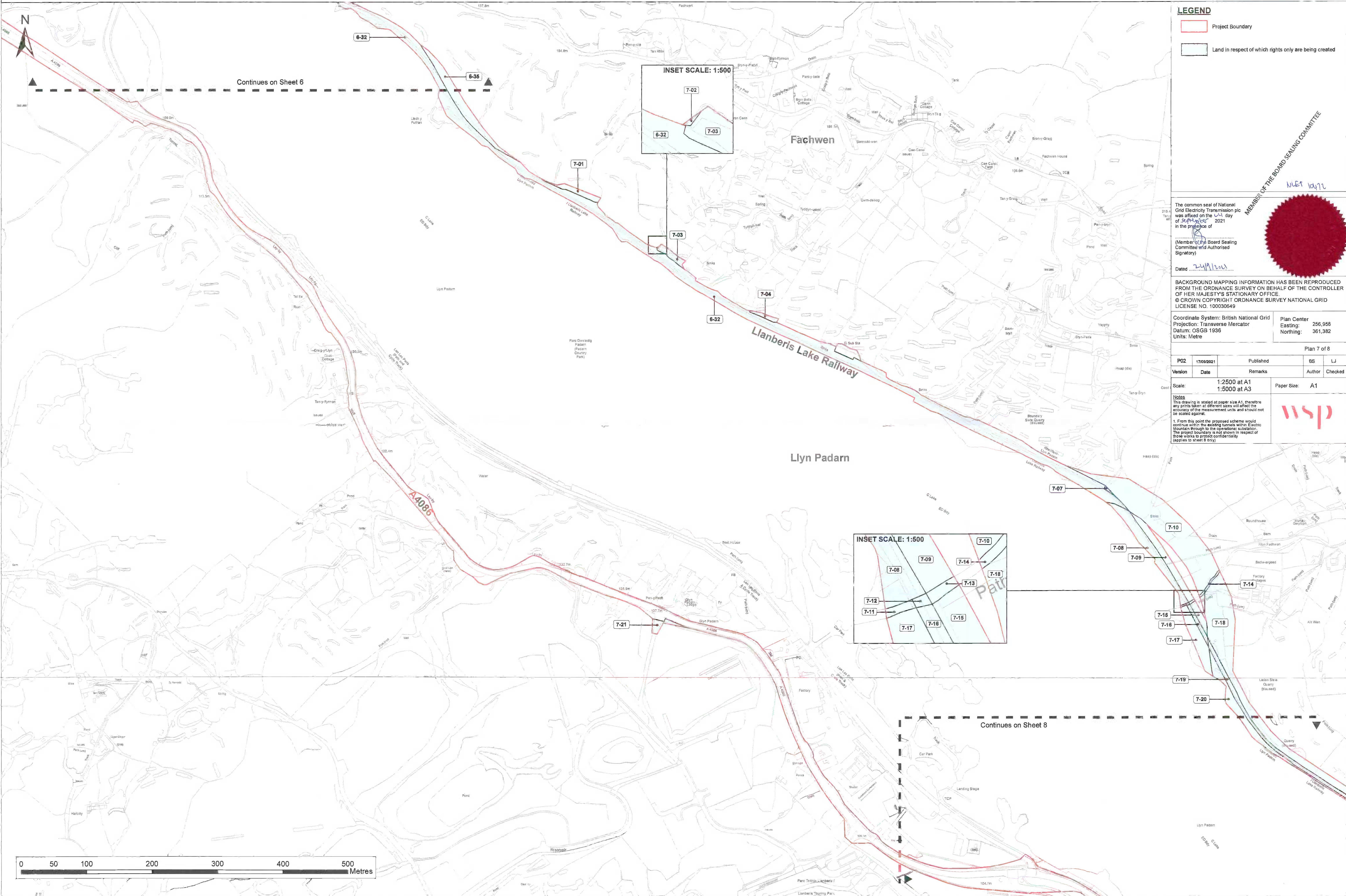
INSET SCALE: 1:500

INSET SCALE: 1:500

INSET SCALE: 1:500

INSET SCALE: 1:500





LEGEND

	Project Boundary
	Land in respect of which rights only are being created

The common seal of National Grid Electricity Transmission plc was affixed on the 14th day of 5th March 2021 in the presence of

(Member of the Board Sealing Committee and Authorised Signatory)

Dated 24/11/2021

MEMBER OF THE BOARD SEALING COMMITTEE
NLET 1092



BACKGROUND MAPPING INFORMATION HAS BEEN REPRODUCED FROM THE ORDNANCE SURVEY ON BEHALF OF THE CONTROLLER OF HER MAJESTY'S STATIONARY OFFICE.
© CROWN COPYRIGHT ORDNANCE SURVEY NATIONAL GRID LICENSE NO. 100030649

Coordinate System: British National Grid
Projection: Transverse Mercator
Datum: OSGB 1936
Units: Metre

Plan Center
Easting: 256,958
Northing: 361,382


PO2	17/08/2021	Published	BS	LJ
Version	Date	Remarks	Author	Checked
Scale:	1:2500 at A1 1:5000 at A3	Paper Size:	A1	

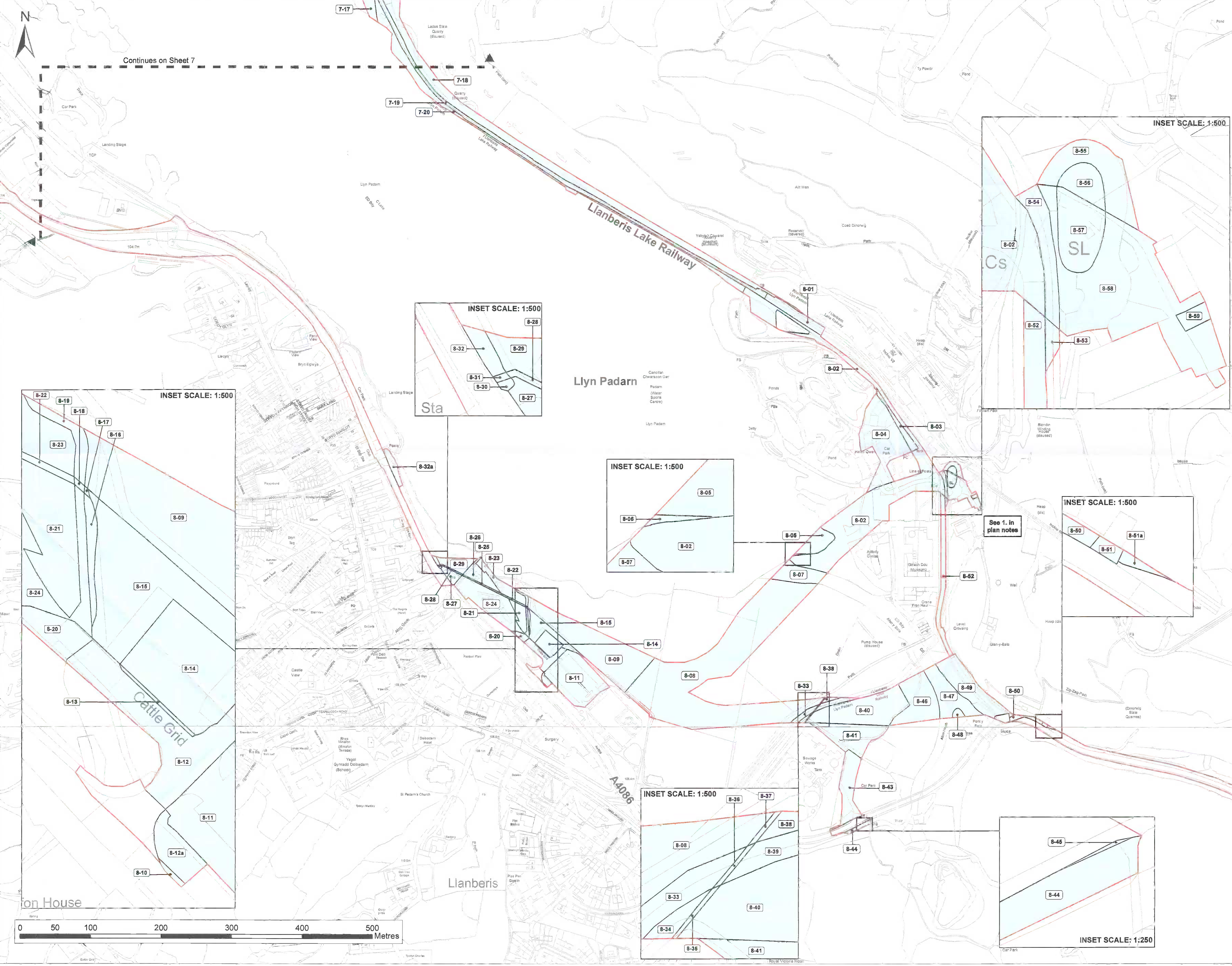
NOTES
This drawing is scaled at paper size A1, therefore any prints taken at different sizes will affect the accuracy of the measurement units and should not be scaled against.
1. From this point the proposed scheme would continue within the existing tunnels within Elenydd Mountain through to the operational sustenance. The project boundary is not shown in respect of those works to protect confidentiality (applies to sheet 8 only).



Continues on Sheet 6

Continues on Sheet 8





LEGEND

- Project Boundary
- Land in respect of which rights only are being created

MEMBER OF THE BOARD SEALING COMMITTEE

The common seal of National Grid Electricity Transmission plc was affixed on the 24th day of 24 November 2021 in the presence of

(Member of the Board Sealing Committee and Authorised Signatory)

Dated 24/11/2021

BACKGROUND MAPPING INFORMATION HAS BEEN REPRODUCED FROM THE ORDNANCE SURVEY ON BEHALF OF THE CONTROLLER OF HER MAJESTY'S STATIONARY OFFICE.
 © CROWN COPYRIGHT ORDNANCE SURVEY NATIONAL GRID LICENSE NO. 100030649

Coordinate System: British National Grid
 Projection: Transverse Mercator
 Datum: OSGB 1936
 Units: Metre

Plan Center
 Easting: 258,272
 Northing: 360,389

PO2	17/09/2021	Published	BS	LJ
Version	Date	Remarks	Author	Checked
Scale:	1:2500 at A1 1:5000 at A3	Paper Size:	A1	

NOTES
 This drawing is scaled at paper size A1, therefore any prints taken at different sizes will affect the accuracy of the measurement units and should not be scaled against.

1. From this point the proposed scheme would continue within the existing tunnels within Electric Mountain through to the operational substation. The project boundary is not shown in respect of those works to protect confidentiality (applies to sheet 8 only)

