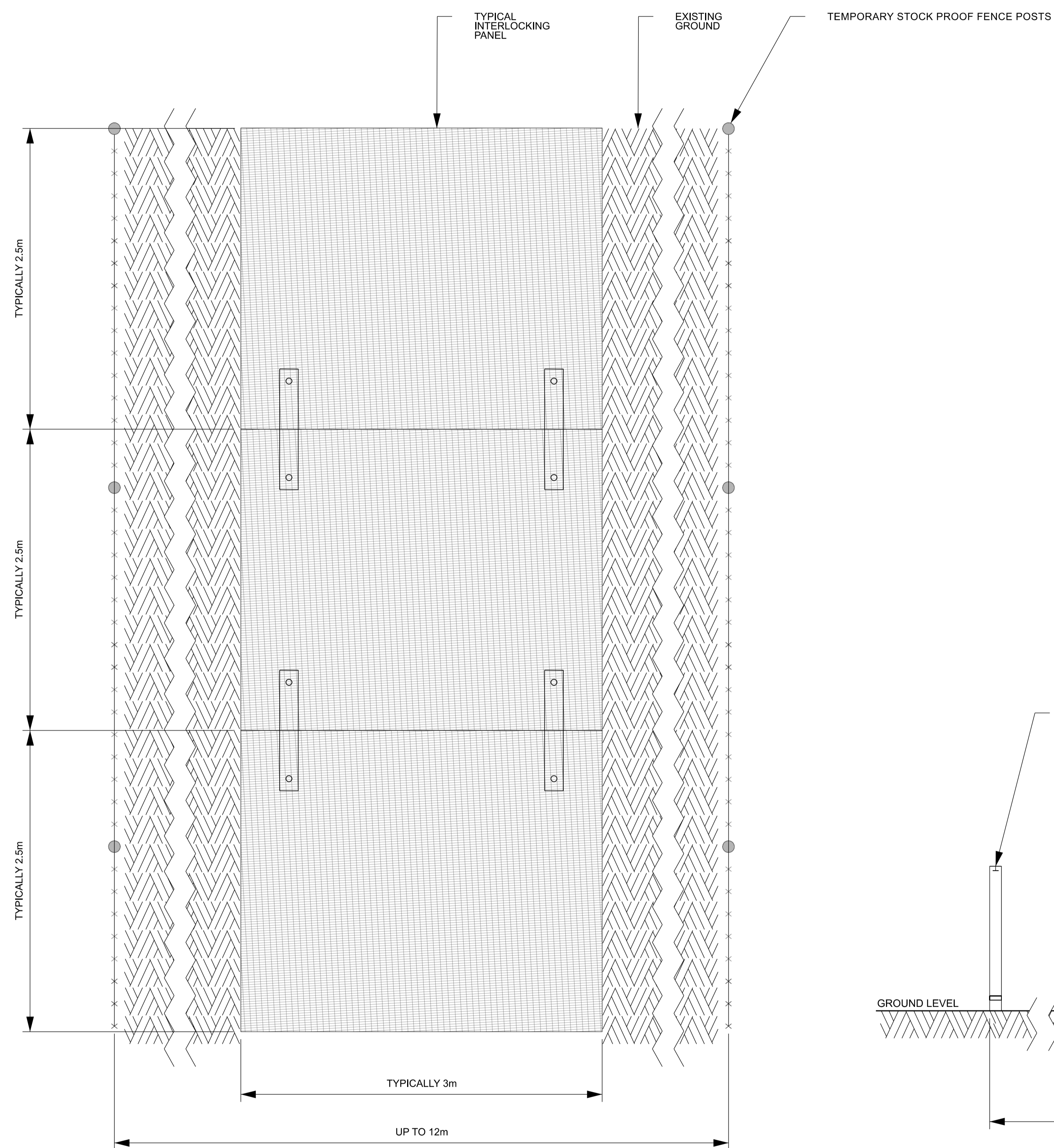
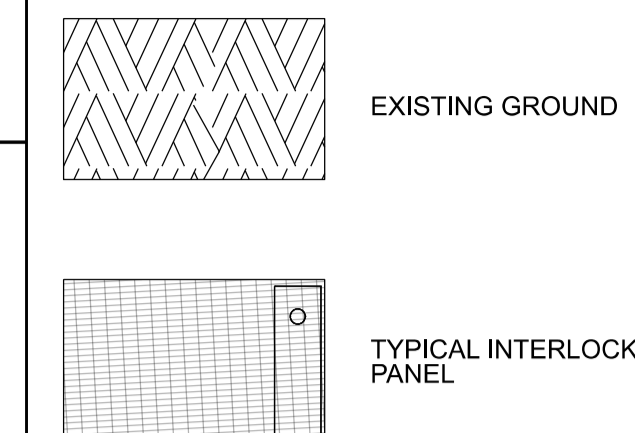
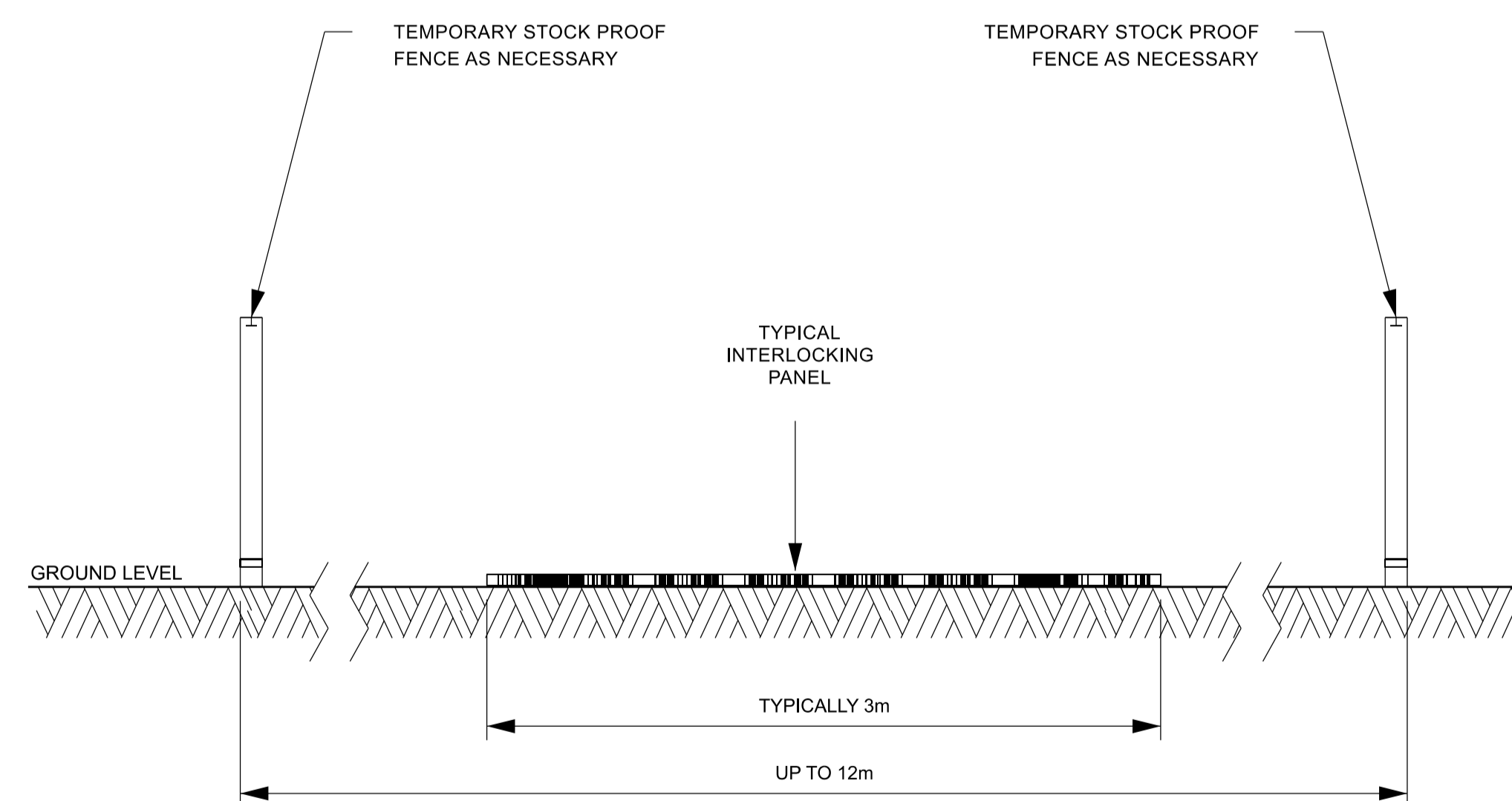


NATIONAL GRID (NORTH HUMBER TO HIGH MARNHAM) ORDER
 ILLUSTRATIVE INTERLOCKING PANEL ACCESS
 SHEET 1 OF 1

Legend



PLAN VIEW



ELEVATION VIEW

Notes

1. ALL DIMENSIONS ARE INDICATED IN METRES (m) UNLESS NOTED OTHERWISE
2. THIS DRAWING IS SCALED AT PAPER SIZE A1, THEREFORE ANY PRINTS TAKEN AT SMALLER SIZES WILL AFFECT ACCURACY OF THE MEASUREMENT UNITS AND SHOULD NOT BE SCALED AGAINST
3. WHEN SOFT GROUND IS ENCOUNTERED, ADDITIONAL PANELS TO BE USED IN ACCORDANCE WITH MANUFACTURERS GUIDELINES.
4. INTERLOCKING PANELS WIDEN AT PASSING LOCATIONS AND MAY BE DOUBLE STACKED IN POOR GROUND CONDITIONS.

Issue	Date	Remarks	Drawn	Checked	Approved
A	FEBRUARY 2020	FOR STATUTORY CONSULTATION	JSI	TF	JKS

Title

NATIONAL GRID
 (NORTH HUMBER TO HIGH MARNHAM) ORDER
 ILLUSTRATIVE INTERLOCKING PANEL ACCESS
 SHEET 1 OF 1



Application Number		EN020034	
National Grid Drawing Reference			
NHM-NG-ENG-DWG-0013			
Scale	Sheet Size	Sheet	Issue
1:25	A1	SHEET 1 OF 1	A