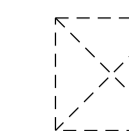
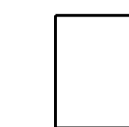


NATIONAL GRID (NORTH HUMBER TO HIGH MARNHAM) ORDER  
 ILLUSTRATIVE LATTICE PYLON FOOTPRINTS  
 SHEET 1 OF 1

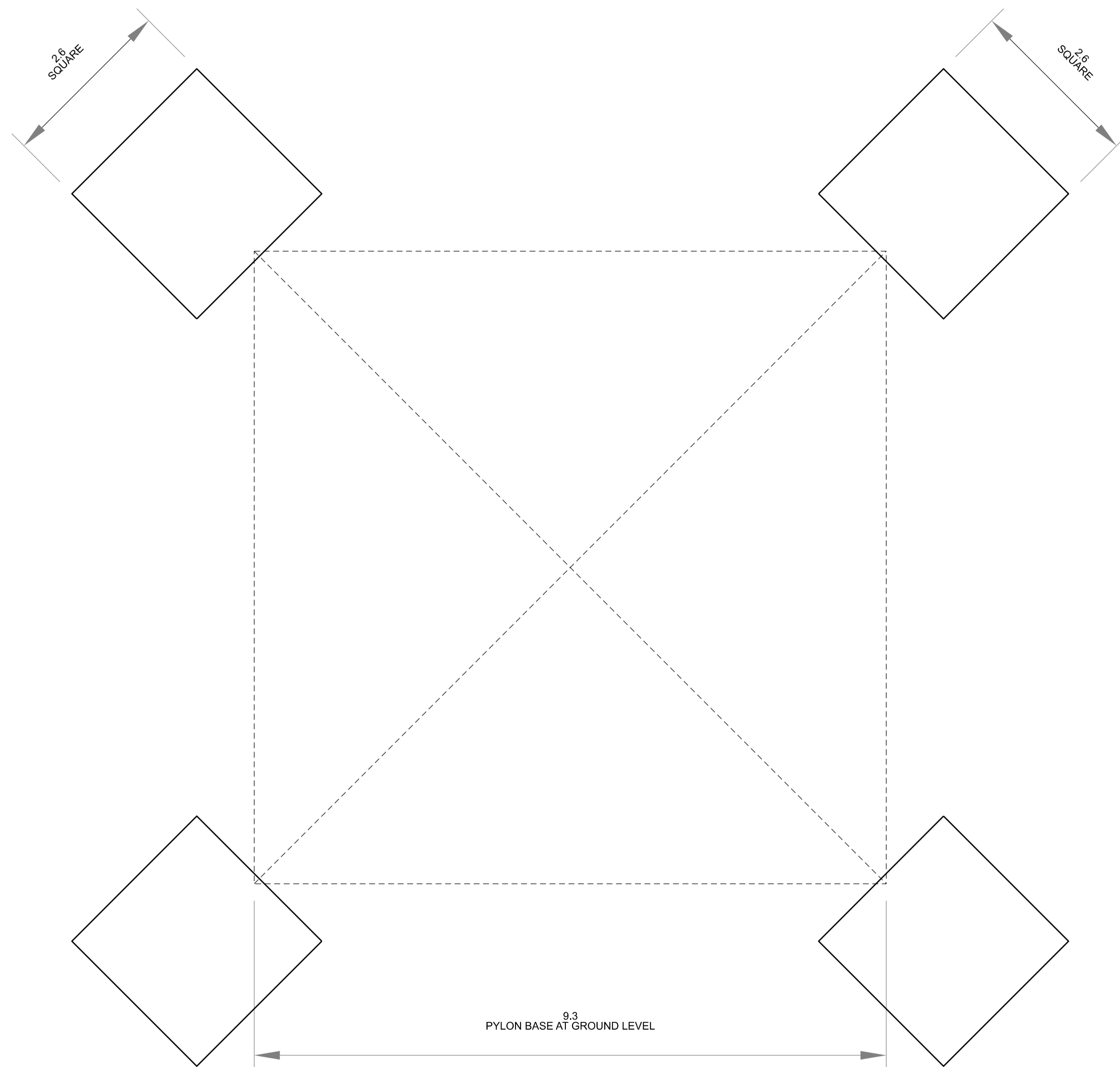
Legend



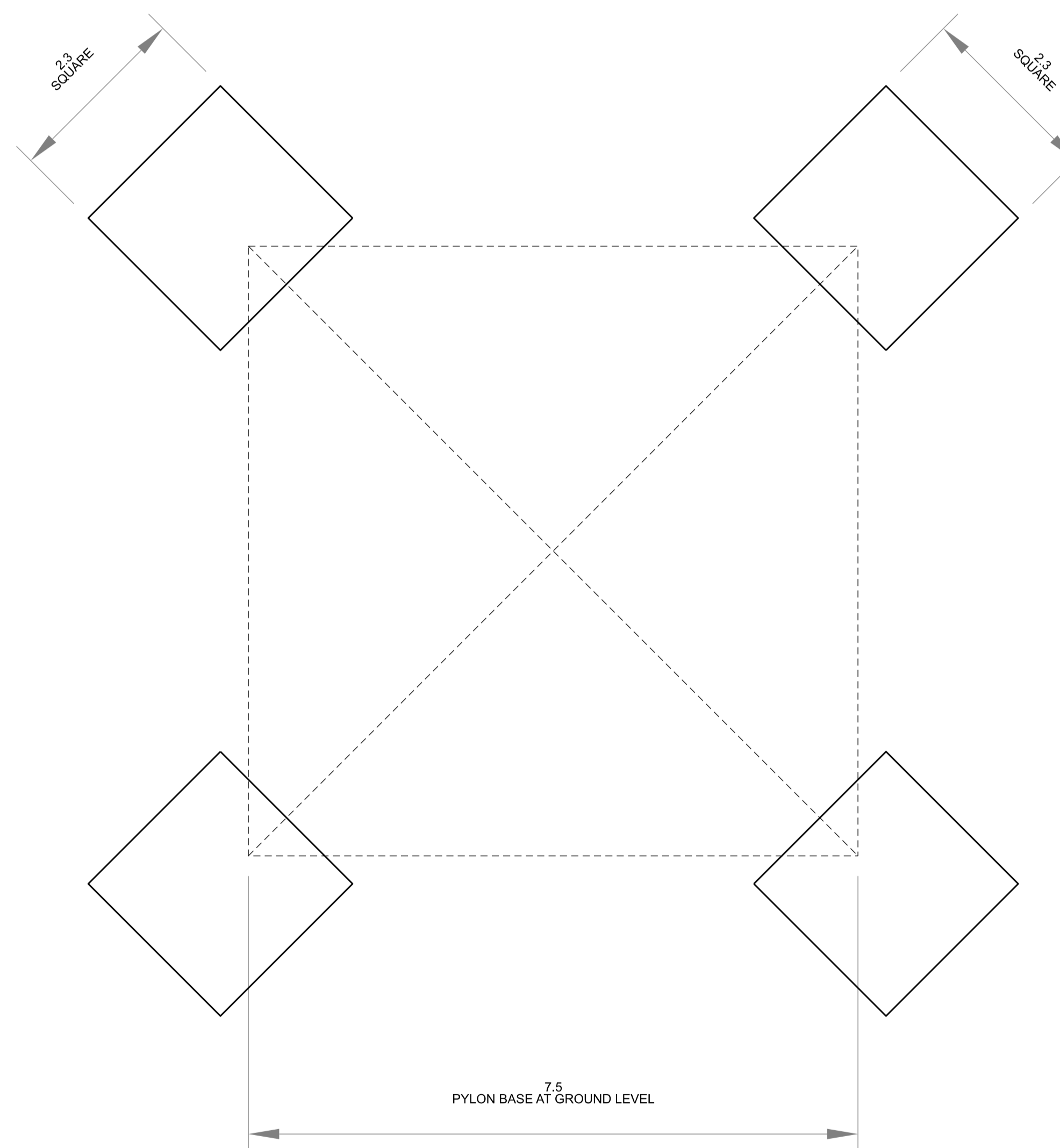
PYLON FOOTPRINT



FOUNDATION  
(BELOW GROUND LEVEL)



L6m D STD



L8(c) D STD

Notes

1. ALL DIMENSIONS ARE INDICATED IN METRES (m) UNLESS NOTED OTHERWISE
2. THIS DRAWING IS SCALED AT PAPER SIZE A1, THEREFORE ANY PRINTS TAKEN AT SMALLER SIZES WILL AFFECT ACCURACY OF THE MEASUREMENT UNITS AND SHOULD NOT BE SCALED AGAINST.
3. FOUNDATION FOOTPRINTS SHOWN ARE INDICATIVE ONLY BASED ON TYPICAL PAD & COLUMN FOUNDATION TYPE. THE FOOTPRINTS MAY VARY DEPENDING ON SITE SPECIFIC CONSTRAINTS, GROUND CONDITIONS AND FOUNDATION TYPE.

A	FEBRUARY 2020	FOR STATUTORY CONSULTATION	JDH	TF	JKS
Issue	Date	Remarks	Drawn	Checked	Approved

Title  
 NATIONAL GRID  
 (NORTH HUMBER TO HIGH MARNHAM) ORDER  
 ILLUSTRATIVE LATTICE PYLON FOOTPRINTS  
 SHEET 1 OF 1



Application Number			
EN020034			
National Grid Drawing Reference			
NHM-NG-ENG-DWG-0006			
Scale	Sheet Size	Sheet	Issue
1:50	A1	SHEET 1 OF 1	A