

Preliminary Environmental Information Report

Non Technical Summary Figures

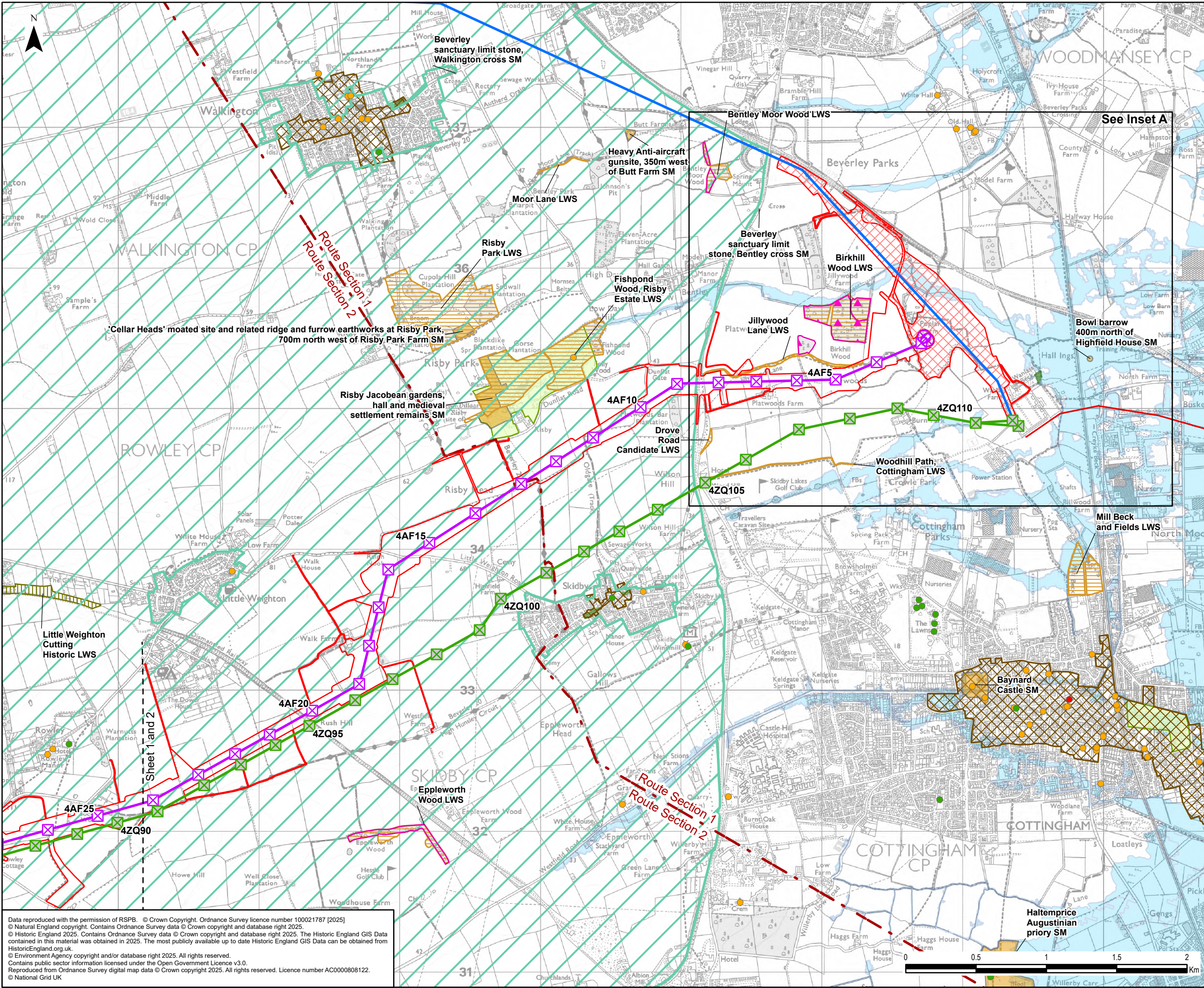
February 2025



The Great Grid Upgrade

North Humber to High Marnham

nationalgrid

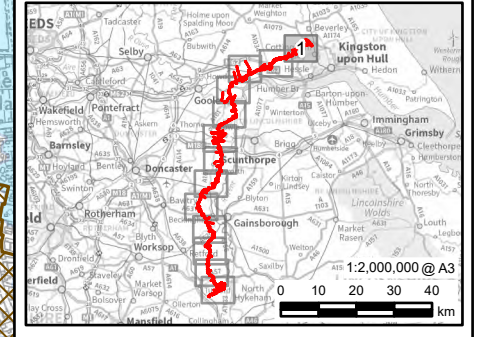


Legend

- Draft Order Limits
- Proposed Substation Works
- Route Section
- Existing Overhead Line
- 275 kV
- 400 kV
- Proposed Project Design Details excluding substations and associated works
- Indicative New Overhead Line
- Indicative New Lattice Pylon
- Indicative New Gantry
- Existing Overhead Line Not Affected
- Existing Lattice Pylon Not Affected

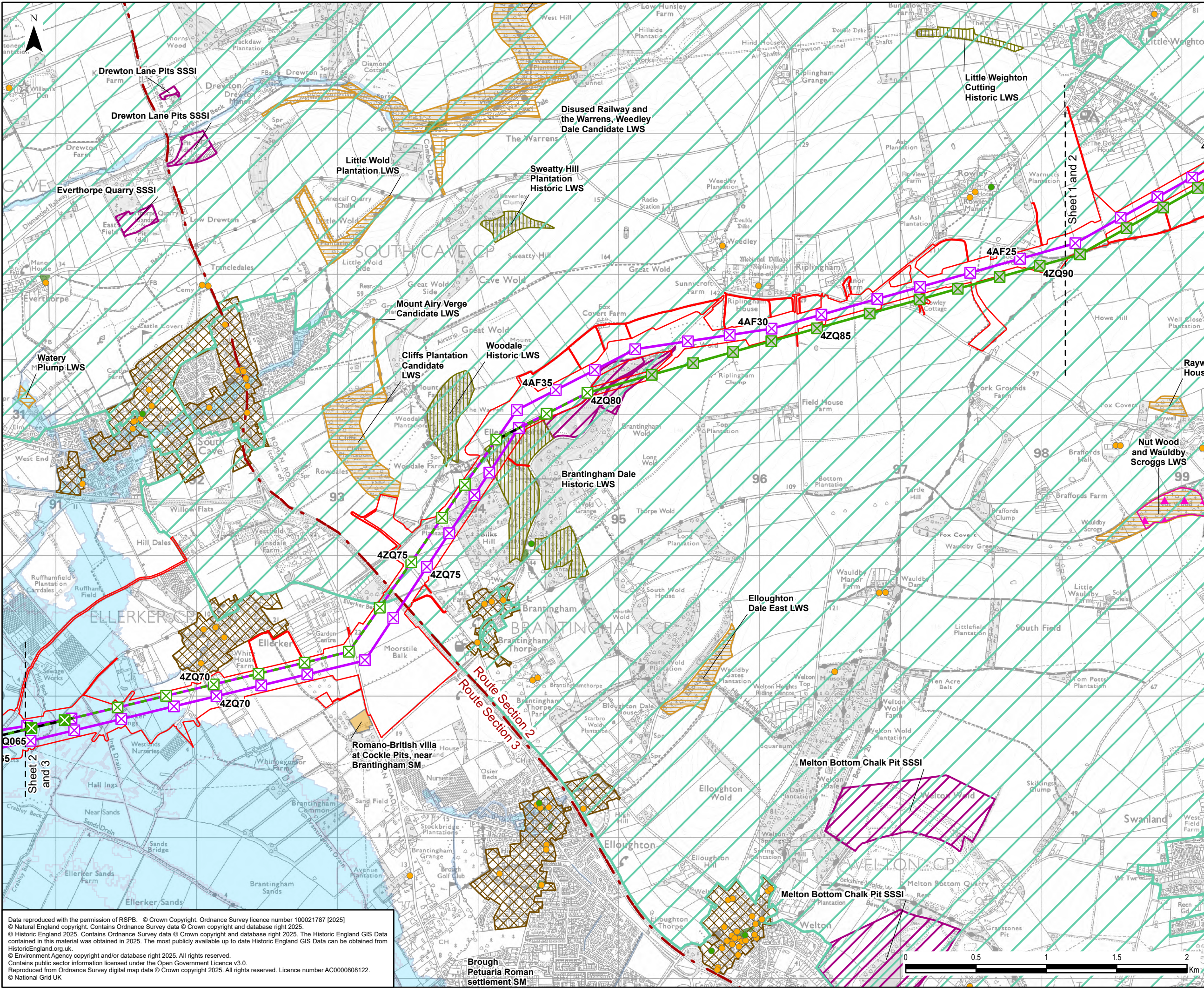
Environmental Constraints

- Listed Building - Grade I
- Listed Building - Grade II*
- Listed Building - Grade II
- Record of Scheduled Monument (SM)
- Yorkshire Wolds Important Landscape Area
- Ancient Woodland
- Registered Parks and Gardens
- Countryside and Rights of Way Open Access Land
- Conservation Area
- Yorkshire Local Wildlife Site (LWS)
- Yorkshire Historic Local Wildlife Site (LWS)
- Flood Zone 3

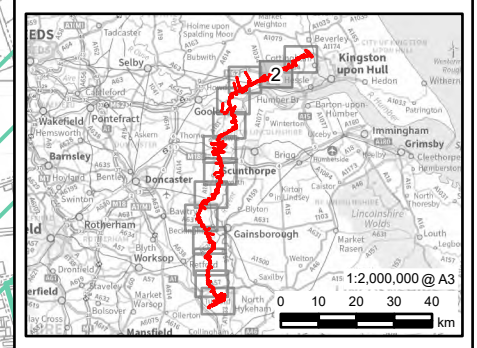


0.1	04/02/2025	PEIR	JG	LC	GC
Rev	Date	Description	GIS	Chk	App
nationalgrid					
Scheme: NORTH HUMBER TO HIGH MARNHAM					
Figure Title: NON-TECHNICAL SUMMARY PLANS					
Creator:	Date:	Checker:	Date:	Approver:	Date:
JG	04/02/2025	LC	04/02/2025	GC	04/02/2025
Figure Ref:	Scale:	Format:	Sheets:	Rev:	
NON-TECHNICAL SUMMARY	1:25,000	A3	1 OF 15	0.1	

Data reproduced with the permission of RSPB. © Crown Copyright. Ordnance Survey licence number 100021787 [2025]
 © Natural England copyright. Contains Ordnance Survey data © Crown copyright and database right 2025.
 © Historic England 2025. Contains Ordnance Survey data © Crown copyright and database right 2025. The Historic England GIS Data contained in this material was obtained in 2025. The most publicly available up to date Historic England GIS Data can be obtained from HistoricEngland.org.uk.
 © Environment Agency copyright and/or database right 2025. All rights reserved.
 Contains public sector information licensed under the Open Government Licence v3.0.
 Reproduced from Ordnance Survey digital map data © Crown copyright 2025. All rights reserved. Licence number AC0000808122.
 © National Grid UK



- ### Legend
- Draft Order Limits
 - Route Section
 - Proposed Project Design Details excluding substations and associated works
 - Indicative New Overhead Line
 - Indicative New Lattice Pylon
 - Existing Overhead Line Not Affected
 - Existing Overhead Line to be Reconductored
 - Existing Overhead Line to be Dismantled
 - Existing Lattice Pylon Not Affected
 - Existing Lattice Pylon To Be Modified
 - Existing Lattice Pylon To Be Removed
 - Environmental Constraints
 - Listed Building - Grade II*
 - Listed Building - Grade II
 - Record of Scheduled Monument (SM)
 - Special Area of Conservation (SAC)
 - Special Protection Area (SPA)
 - Site of Special Scientific Interest (SSSI)
 - Yorkshire Wolds Important Landscape Area
 - Ancient Woodland
 - Countryside and Rights of Way Open Access Land
 - Conservation Area
 - Yorkshire Local Wildlife Site (LWS)
 - Yorkshire Historic Local Wildlife Site (LWS)
 - Flood Zone 3



0.1	04/02/2025	PEIR	JG	LC	GC
Rev	Date	Description	GIS	Chk	App

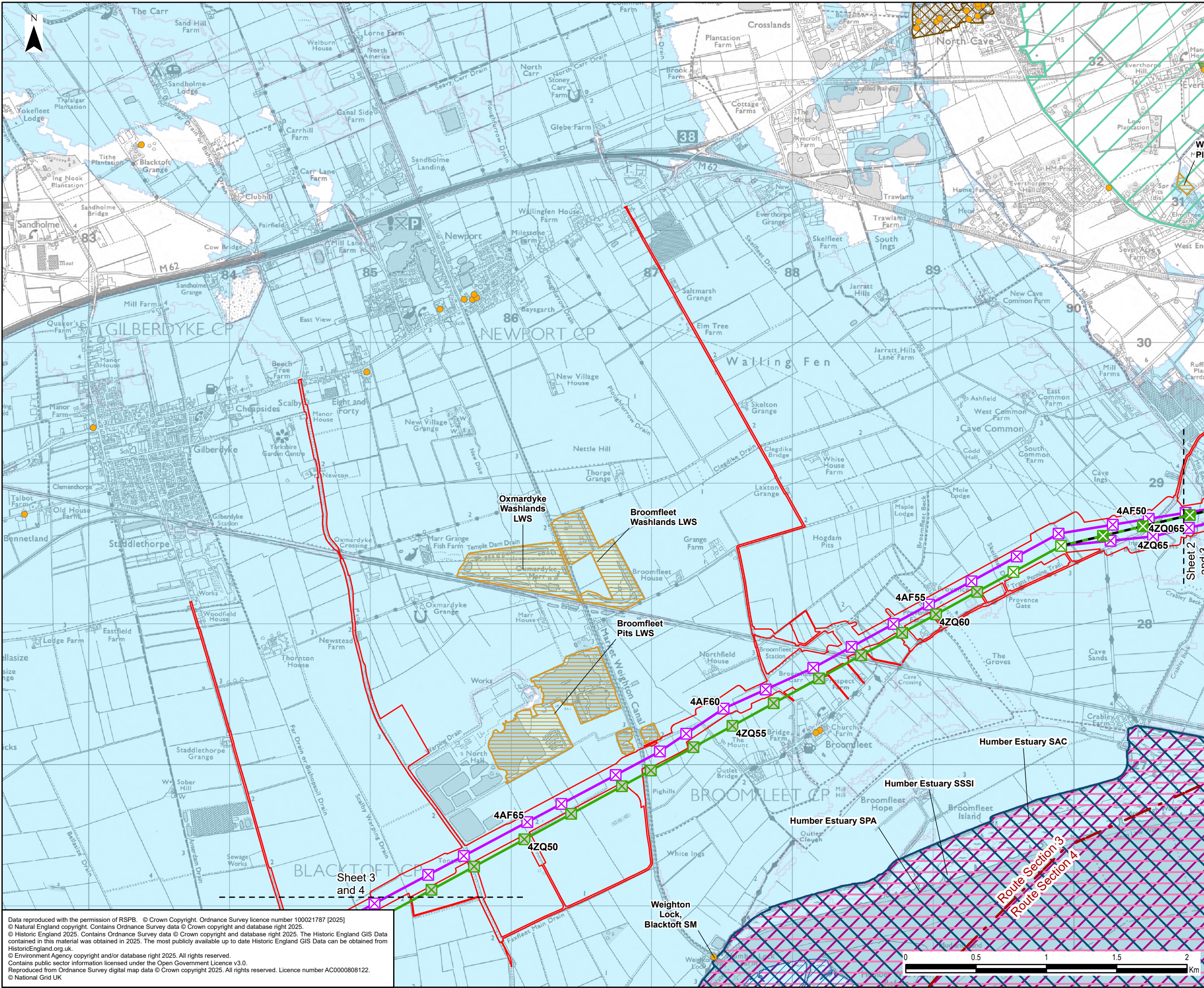
nationalgrid

Scheme: NORTH HUMBER TO HIGH MARNHAM

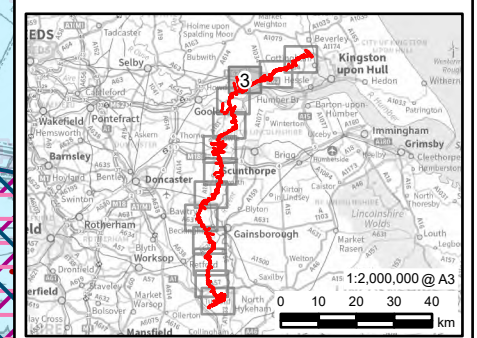
Figure Title: NON-TECHNICAL SUMMARY PLANS

Creator:	Date:	Checker:	Date:	Approver:	Date:
JG	04/02/2025	LC	04/02/2025	GC	04/02/2025
Figure Ref:	Scale:	Format:	Sheets:	Rev:	
NON-TECHNICAL SUMMARY	1:25,000	A3	2 OF 15	0.1	

Data reproduced with the permission of RSPB. © Crown Copyright. Ordnance Survey licence number 100021787 [2025]
 © Natural England copyright. Contains Ordnance Survey data © Crown copyright and database right 2025.
 © Historic England 2025. Contains Ordnance Survey data © Crown copyright and database right 2025. The Historic England GIS Data contained in this material was obtained in 2025. The most publicly available up to date Historic England GIS Data can be obtained from HistoricEngland.org.uk.
 © Environment Agency copyright and/or database right 2025. All rights reserved.
 Contains public sector information licensed under the Open Government Licence v3.0.
 Reproduced from Ordnance Survey digital map data © Crown copyright 2025. All rights reserved. Licence number AC0000808122.
 © National Grid UK



- ### Legend
- Draft Order Limits
 - Route Section
 - Proposed Project Design Details excluding substations and associated works
 - Indicative New Overhead Line
 - Indicative New Lattice Pylon
 - Existing Overhead Line Not Affected
 - Existing Overhead Line to be Dismantled
 - Existing Lattice Pylon Not Affected
 - Existing Lattice Pylon To Be Modified
 - Existing Lattice Pylon To Be Removed
- ### Environmental Constraints
- Listed Building - Grade II
 - Record of Scheduled Monument (SM)
 - Special Area of Conservation (SAC)
 - Special Protection Area (SPA)
 - Site of Special Scientific Interest (SSSI)
 - Yorkshire Wolds Important Landscape Area
 - Countryside and Rights of Way Open Access Land
 - Conservation Area
 - RSPB Reserve
 - Yorkshire Local Wildlife Site (LWS)
 - Flood Zone 3



0.1	04/02/2025	PEIR	JG	LC	GC
Rev	Date	Description	GIS	Chk	App

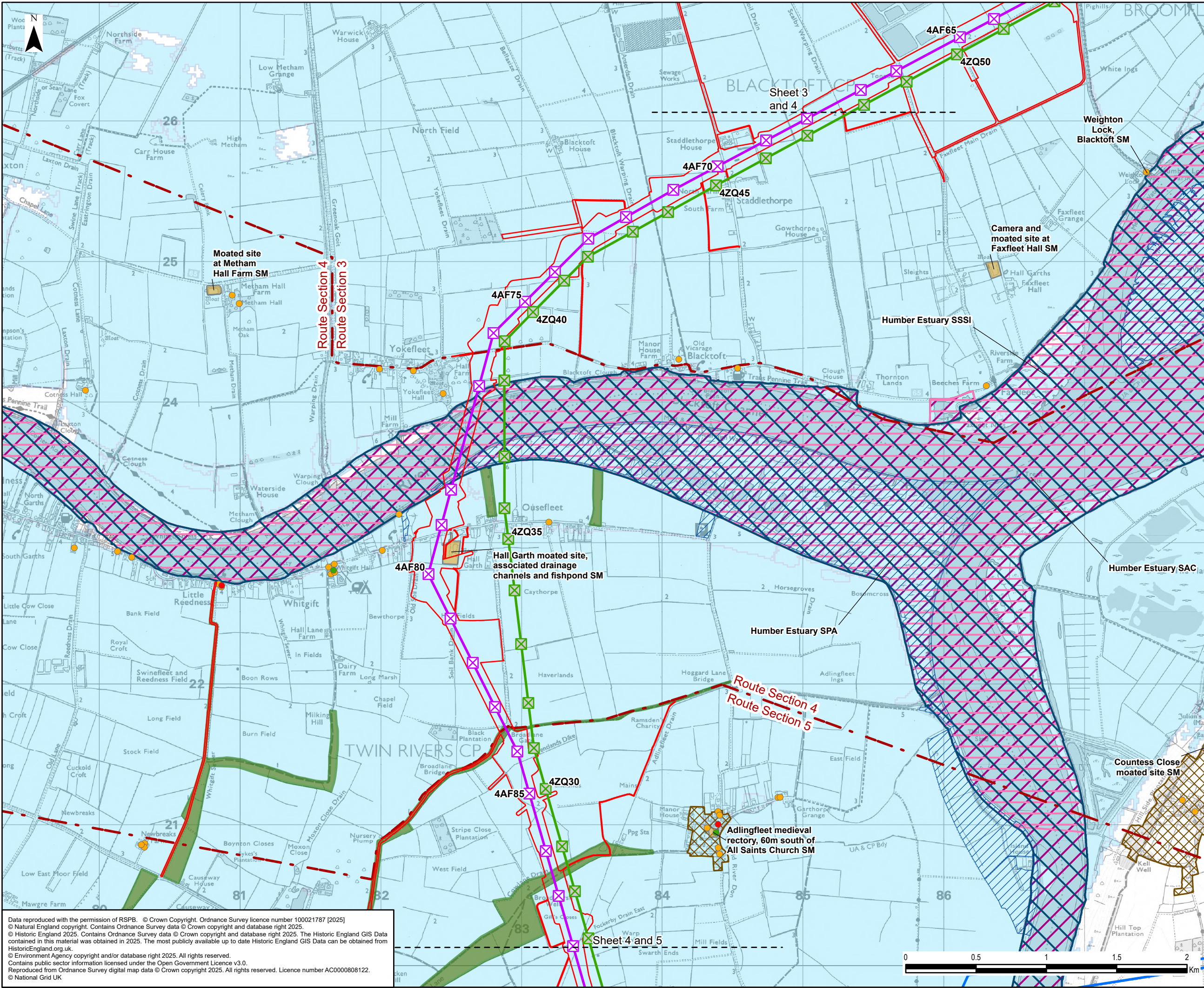
nationalgrid

Scheme: NORTH HUMBER TO HIGH MARNHAM

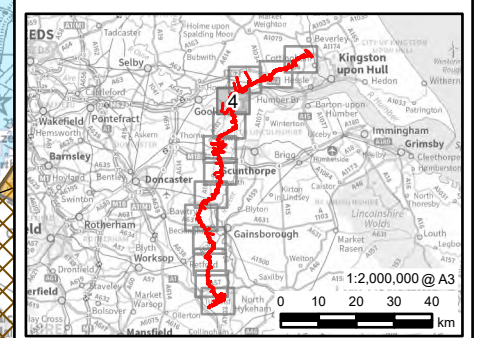
Figure Title: NON-TECHNICAL SUMMARY PLANS

Creator:	Date:	Checker:	Date:	Approver:	Date:
JG	04/02/2025	LC	04/02/2025	GC	04/02/2025
Figure Ref:	Scale:	Format:	Sheets:	Rev:	
NON-TECHNICAL SUMMARY	1:25,000	A3	3 OF 15	0.1	

Data reproduced with the permission of RSPB. © Crown Copyright. Ordnance Survey licence number 100021787 (2025)
 © Natural England copyright. Contains Ordnance Survey data © Crown copyright and database right 2025.
 © Historic England 2025. Contains Ordnance Survey data © Crown copyright and database right 2025. The Historic England GIS Data contained in this material was obtained in 2025. The most publicly available up to date Historic England GIS Data can be obtained from HistoricEngland.org.uk.
 © Environment Agency copyright and/or database right 2025. All rights reserved.
 Contains public sector information licensed under the Open Government Licence v3.0.
 Reproduced from Ordnance Survey digital map data © Crown copyright 2025. All rights reserved. Licence number AC0000808122.
 © National Grid UK

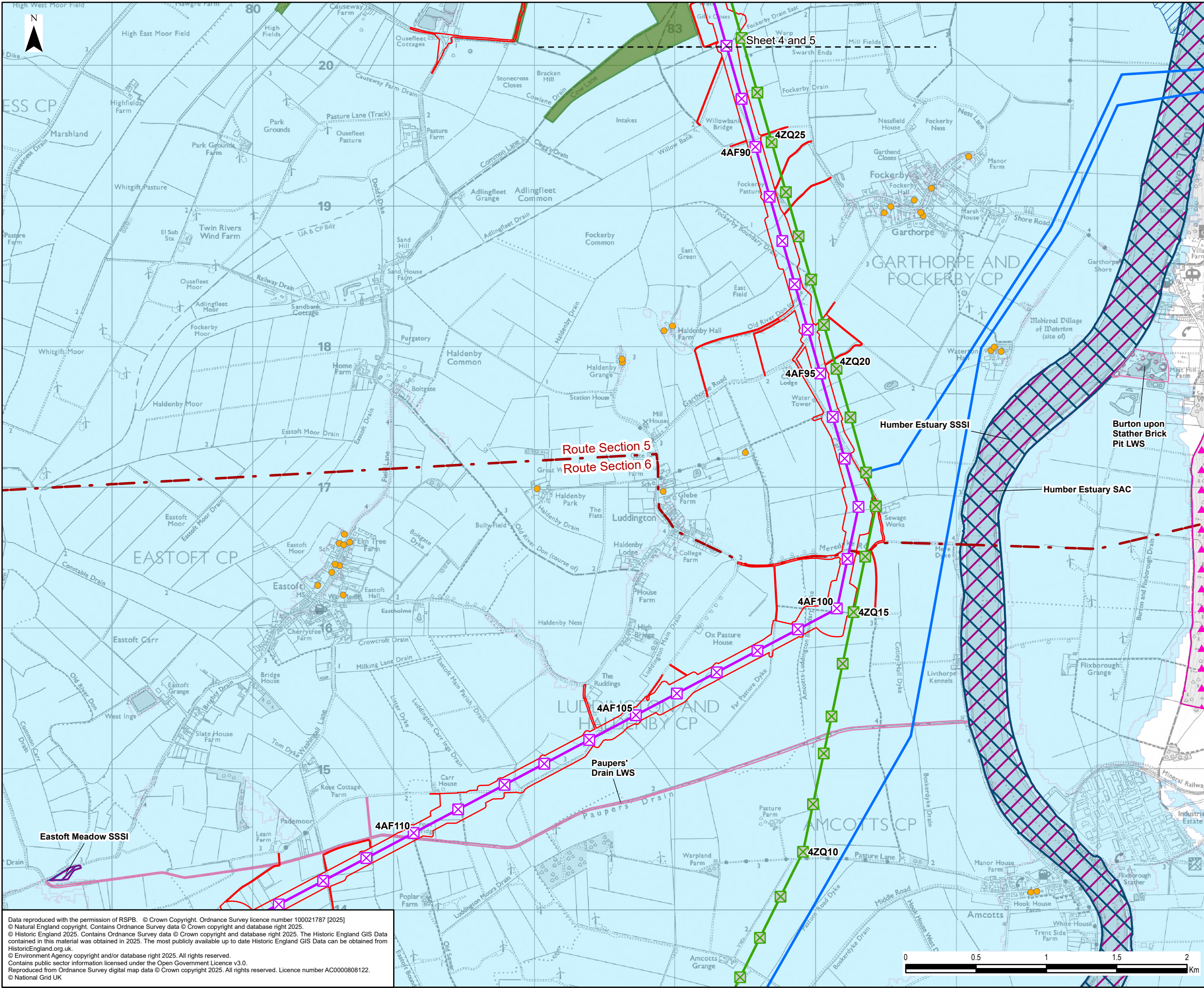


- ### Legend
- Draft Order Limits
 - Route Section
 - Existing Overhead Line
 - 400 kV
 - Proposed Project Design Details excluding substations and associated works
 - Indicative New Overhead Line
 - Indicative New Lattice Pylon
 - Existing Overhead Line Not Affected
 - Existing Lattice Pylon Not Affected
 - Environmental Constraints
 - Listed Building - Grade I
 - Listed Building - Grade II*
 - Listed Building - Grade II
 - Record of Scheduled Monument (SM)
 - Special Area of Conservation (SAC)
 - Special Protection Area (SPA)
 - Site of Special Scientific Interest (SSSI)
 - Countryside and Rights of Way Open Access Land
 - Conservation Area
 - RSPB Reserve
 - Flood Zone 3

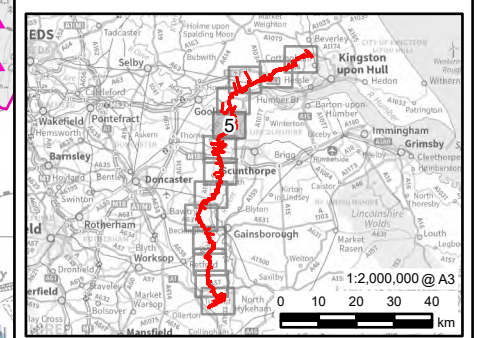


0.1	04/02/2025	PEIR	JG	LC	GC
Rev	Date	Description	GIS	Chk	App
nationalgrid					
Scheme: NORTH HUMBER TO HIGH MARNHAM					
Figure Title: NON-TECHNICAL SUMMARY PLANS					
Creator:	Date:	Checker:	Date:	Approver:	Date:
JG	04/02/2025	LC	04/02/2025	GC	04/02/2025
Figure Ref:	Scale:	Format:	Sheets:	Rev:	
NON-TECHNICAL SUMMARY	1:25,000	A3	4 OF 15	0.1	

Data reproduced with the permission of RSPB. © Crown Copyright. Ordnance Survey licence number 100021787 [2025]
 © Natural England copyright. Contains Ordnance Survey data © Crown copyright and database right 2025.
 © Historic England copyright. Contains Ordnance Survey data © Crown copyright and database right 2025. The Historic England GIS Data contained in this material was obtained in 2025. The most publicly available up to date Historic England GIS Data can be obtained from HistoricEngland.org.uk.
 © Environment Agency copyright and/or database right 2025. All rights reserved.
 Contains public sector information licensed under the Open Government Licence v3.0.
 Reproduced from Ordnance Survey digital map data © Crown copyright 2025. All rights reserved. Licence number AC0000808122.
 © National Grid UK



- ### Legend
- Draft Order Limits
 - Route Section
 - Existing Overhead Line
 - 400 kV
 - Proposed Project Design Details excluding substations and associated works
 - Indicative New Overhead Line
 - Indicative New Lattice Pylon
 - Existing Overhead Line Not Affected
 - Existing Lattice Pylon Not Affected
 - Environmental Constraints
 - Listed Building - Grade II
 - Special Area of Conservation (SAC)
 - Site of Special Scientific Interest (SSSI)
 - Ancient Woodland
 - Countryside and Rights of Way Open Access Land
 - RSPB Reserve
 - Lincolnshire Local Wildlife Site (LWS)
 - Flood Zone 3



0.1	04/02/2025	PEIR	JG	LC	GC
Rev	Date	Description	GIS	Chk	App

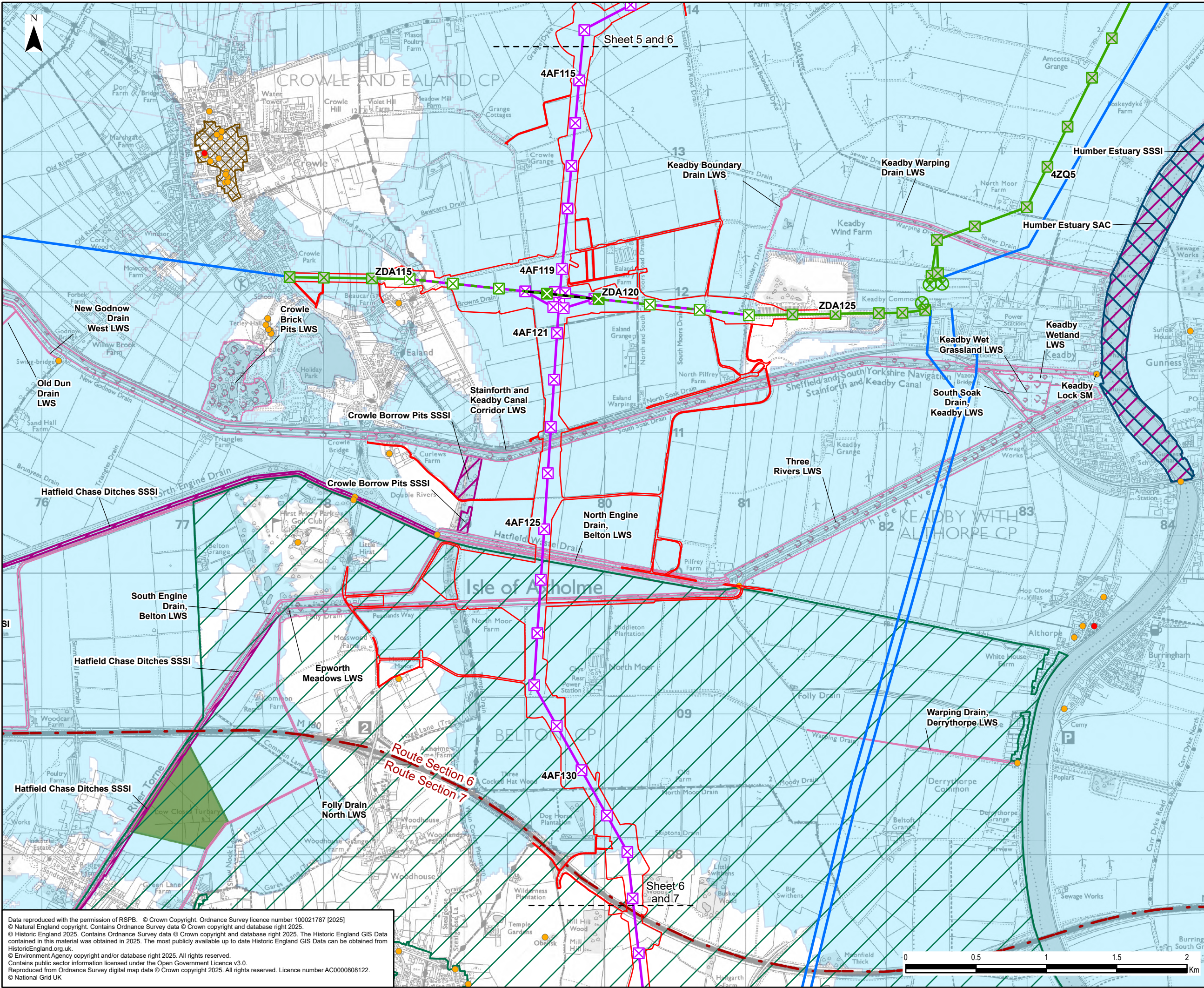
nationalgrid

Scheme: NORTH HUMBER TO HIGH MARNHAM

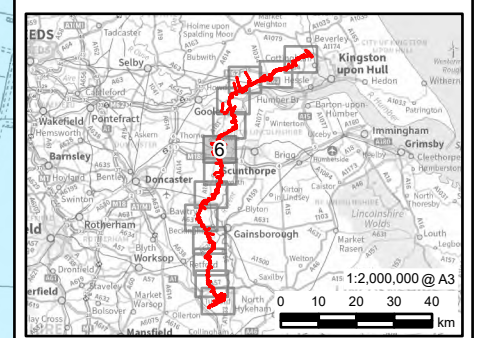
Figure Title: NON-TECHNICAL SUMMARY PLANS

Creator: JG	Date: 04/02/2025	Checker: LC	Date: 04/02/2025	Approver: GC	Date: 04/02/2025
Figure Ref: NON-TECHNICAL SUMMARY	Scale: 1:25,000	Format: A3	Sheets: 5 OF 15	Rev: 0.1	

Data reproduced with the permission of RSPB. © Crown Copyright. Ordnance Survey licence number 100021787 [2025]
 © Natural England copyright. Contains Ordnance Survey data © Crown copyright and database right 2025.
 © Historic England 2025. Contains Ordnance Survey data © Crown copyright and database right 2025. The Historic England GIS Data contained in this material was obtained in 2025. The most publicly available up to date Historic England GIS Data can be obtained from HistoricEngland.org.uk.
 © Environment Agency copyright and/or database right 2025. All rights reserved.
 Contains public sector information licensed under the Open Government Licence v3.0.
 Reproduced from Ordnance Survey digital map data © Crown copyright 2025. All rights reserved. Licence number AC0000808122.
 © National Grid UK



- ### Legend
- Draft Order Limits
 - Route Section
 - Existing Overhead Line
 - 400 kV
 - Proposed Project Design Details excluding substations and associated works
 - Indicative New Overhead Line
 - Existing Overhead Line Not Affected
 - Existing Overhead Line to be Reconstructed
 - Existing Overhead Line to be Dismantled
 - Existing Lattice Pylon Not Affected
 - Existing Lattice Pylon To Be Modified
 - Existing Gantry Not Affected
 - Existing Lattice Pylon To Be Removed
 - Environmental Constraints
 - Listed Building - Grade I
 - Listed Building - Grade II
 - Record of Scheduled Monument (SM)
 - Special Area of Conservation (SAC)
 - Site of Special Scientific Interest (SSSI)
 - Isle of Axholme Area of Special Historic Landscape Interest
 - Countryside and Rights of Way Open Access Land
 - Conservation Area
 - Lincolnshire Local Wildlife Site (LWS)
 - Flood Zone 3



0.1	04/02/2025	PEIR	JG	LC	GC
Rev	Date	Description	GIS	Chk	App

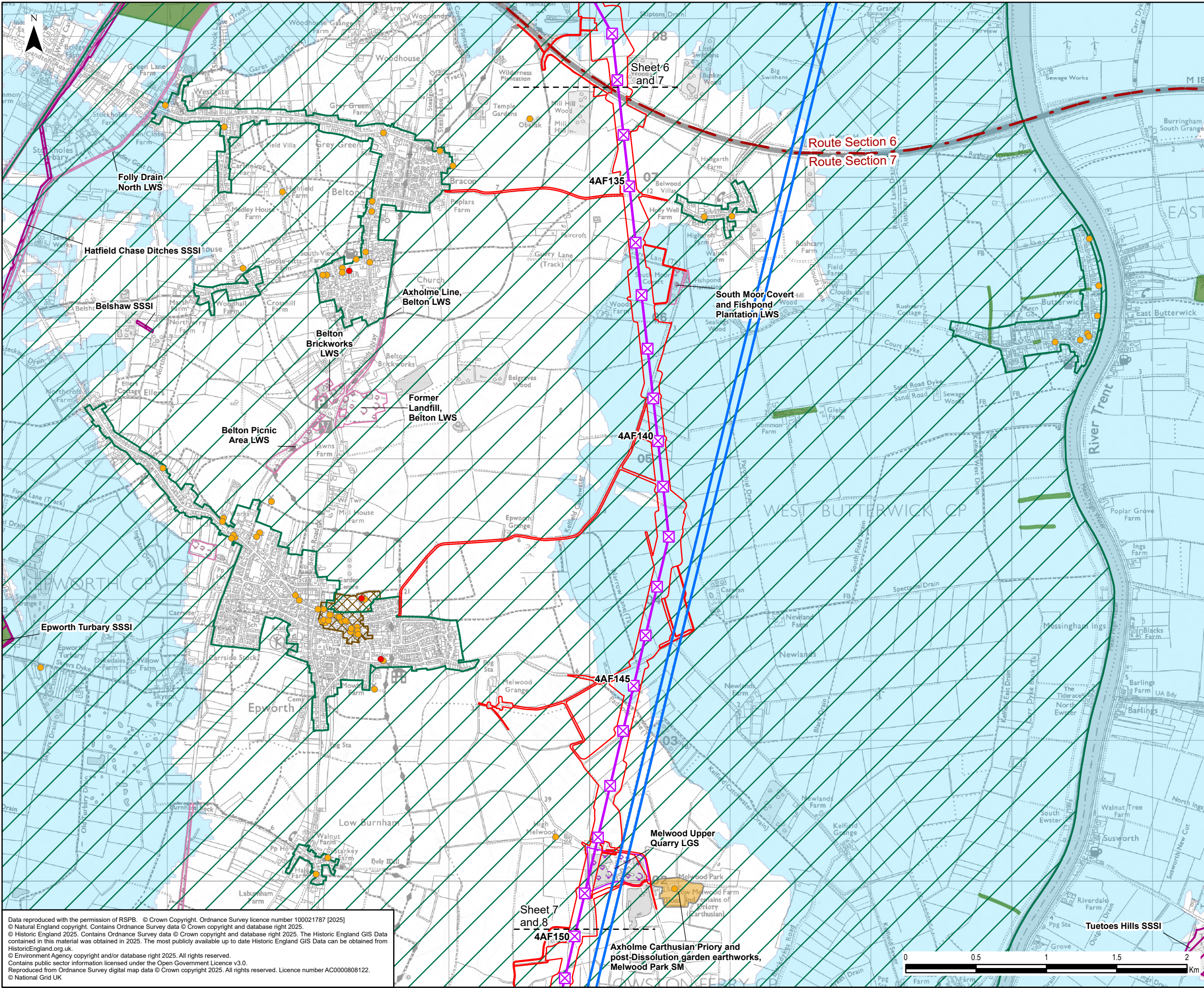
nationalgrid

Scheme: NORTH HUMBER TO HIGH MARNHAM

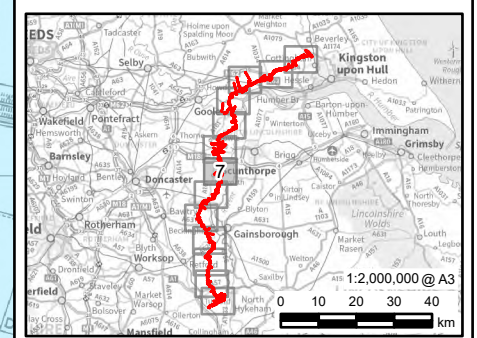
Figure Title: NON-TECHNICAL SUMMARY PLANS

Creator:	Date:	Checker:	Date:	Approver:	Date:
JG	04/02/2025	LC	04/02/2025	GC	04/02/2025
Figure Ref:	Scale:	Format:	Sheets:	Rev:	
NON-TECHNICAL SUMMARY	1:25,000	A3	6 OF 15	0.1	

Data reproduced with the permission of RSPB. © Crown Copyright. Ordnance Survey licence number 100021787 [2025]
 © Natural England copyright. Contains Ordnance Survey data © Crown copyright and database right 2025.
 © Historic England 2025. Contains Ordnance Survey data © Crown copyright and database right 2025. The Historic England GIS Data contained in this material was obtained in 2025. The most publicly available up to date Historic England GIS Data can be obtained from HistoricEngland.org.uk.
 © Environment Agency copyright and/or database right 2025. All rights reserved.
 Contains public sector information licensed under the Open Government Licence v3.0.
 Reproduced from Ordnance Survey digital map data © Crown copyright 2025. All rights reserved. Licence number AC0000808122.
 © National Grid UK



- ### Legend
- Draft Order Limits
 - Route Section
 - Existing Overhead Line
 - 400 kV
 - Proposed Project Design Details excluding substations and associated works
 - Indicative New Overhead Line
 - Indicative New Lattice Pylon
 - Environmental Constraints**
 - Listed Building - Grade I
 - Listed Building - Grade II
 - Record of Scheduled Monument (SM)
 - Site of Special Scientific Interest (SSSI)
 - Isle of Axholme Area of Special Historic Landscape Interest
 - Countryside and Rights of Way Open Access Land
 - Conservation Area
 - Lincolnshire Local Wildlife Site (LWS)
 - Lincolnshire Local Geological Sites (LGS)
 - Flood Zone 3



0.1	04/02/2025	PEIR	JG	LC	GC
Rev	Date	Description	GIS	Chk	App

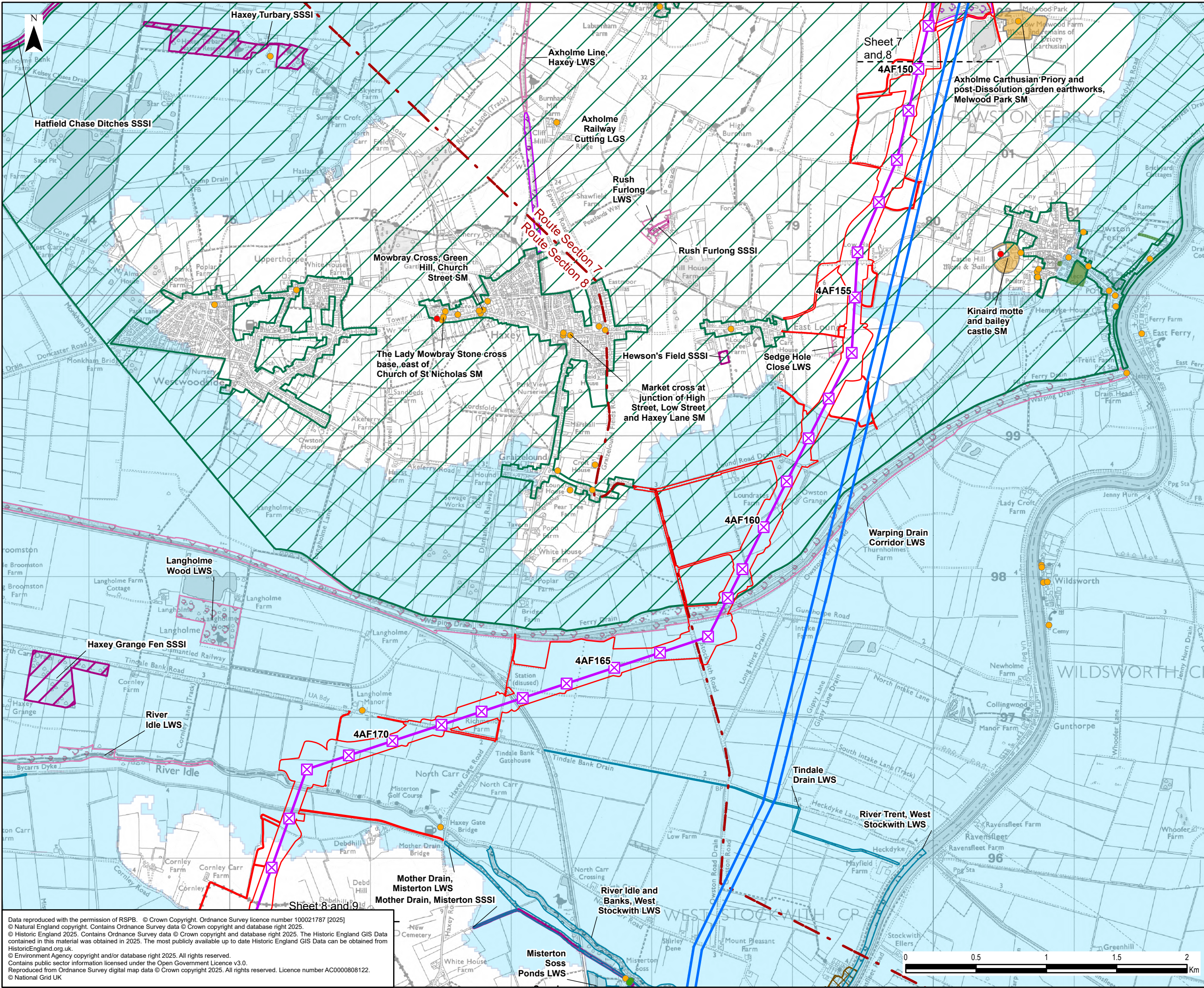
nationalgrid

Scheme: NORTH HUMBER TO HIGH MARNHAM

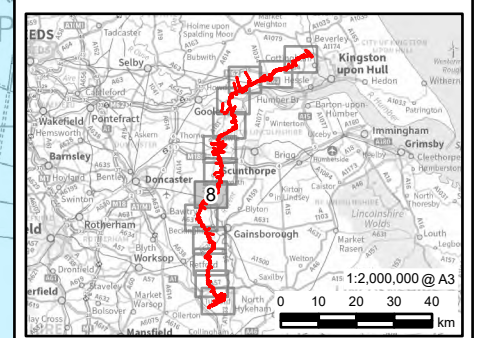
Figure Title: NON-TECHNICAL SUMMARY PLANS

Creator:	Date:	Checker:	Date:	Approver:	Date:
JG	04/02/2025	LC	04/02/2025	GC	04/02/2025
Figure Ref:	Scale:	Format:	Sheets:	Rev:	
NON-TECHNICAL SUMMARY	1:25,000	A3	7 OF 15	0.1	

Data reproduced with the permission of RSPB. © Crown Copyright. Ordnance Survey licence number 100021787 [2025]
 © Natural England copyright. Contains Ordnance Survey data © Crown copyright and database right 2025.
 © Historic England 2025. Contains Ordnance Survey data © Crown copyright and database right 2025. The Historic England GIS Data contained in this material was obtained in 2025. The most publicly available up to date Historic England GIS Data can be obtained from HistoricEngland.org.uk.
 © Environment Agency copyright and/or database right 2025. All rights reserved.
 Contains public sector information licensed under the Open Government Licence v3.0.
 Reproduced from Ordnance Survey digital map data © Crown copyright 2025. All rights reserved. Licence number AC0000808122.
 © National Grid UK



- ### Legend
- Draft Order Limits
 - Route Section
 - Existing Overhead Line
 - 400 kV
 - Proposed Project Design Details excluding substations and associated works
 - Indicative New Overhead Line
 - Indicative New Lattice Pylon
 - Environmental Constraints
 - Listed Building - Grade I
 - Listed Building - Grade II*
 - Listed Building - Grade II
 - Record of Scheduled Monument (SM)
 - Site of Special Scientific Interest (SSSI)
 - Isle of Axholme Area of Special Historic Landscape Interest
 - Countryside and Rights of Way Open Access Land
 - Conservation Area
 - Lincolnshire Local Wildlife Site (LWS)
 - Lincolnshire Local Geological Sites (LGS)
 - Nottinghamshire Local Wildlife Site (LWS)
 - Flood Zone 3



0.1	04/02/2025	PEIR	JG	LC	GC
Rev	Date	Description	GIS	Chk	App

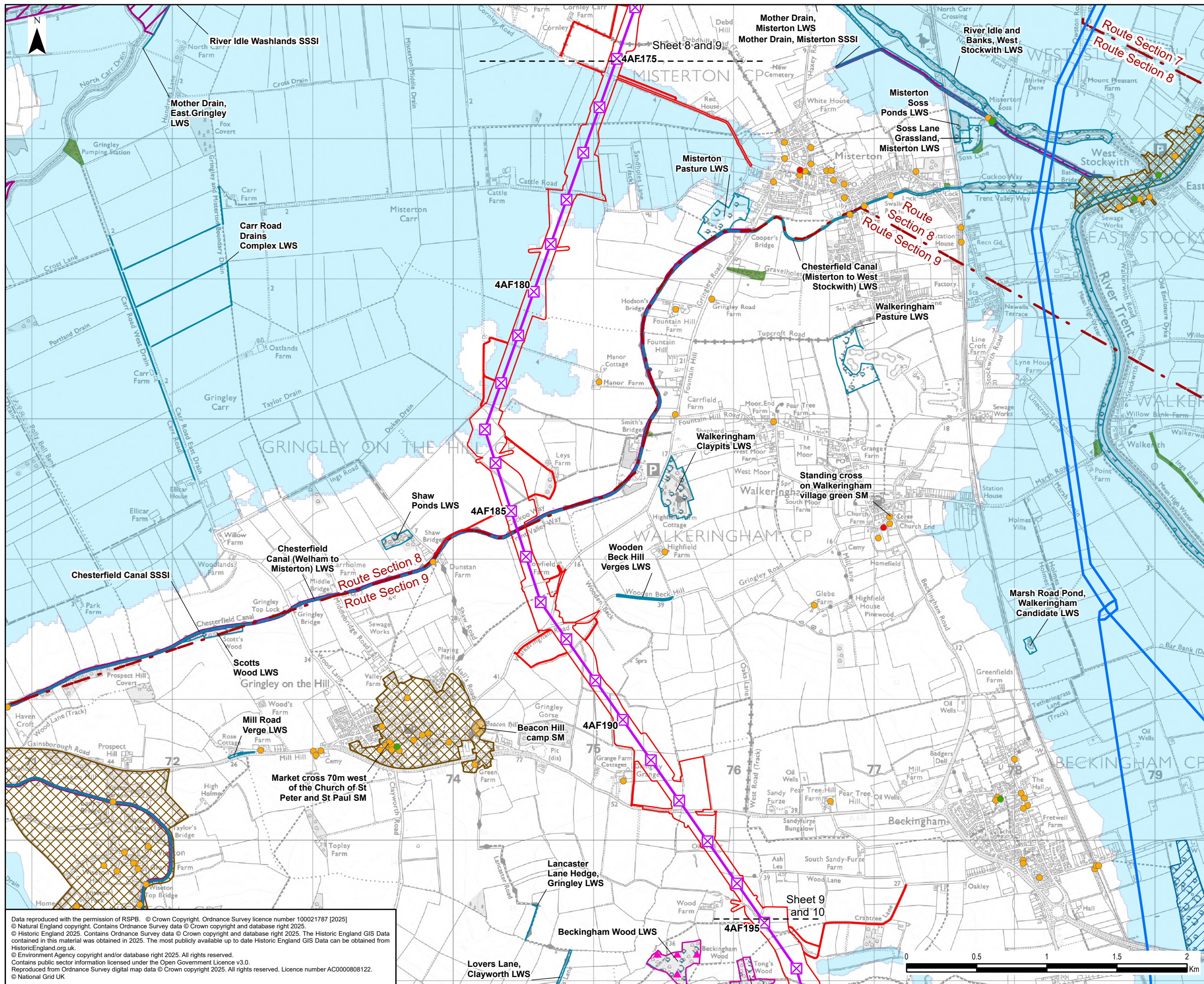
nationalgrid

Scheme: NORTH HUMBER TO HIGH MARNHAM

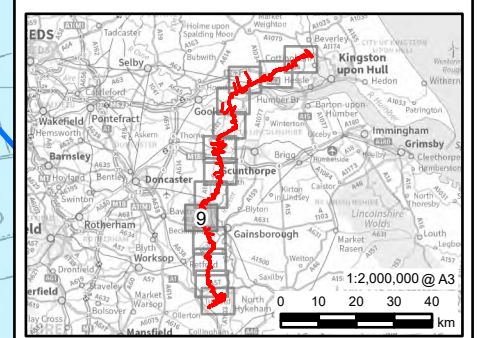
Figure Title: NON-TECHNICAL SUMMARY PLANS

Creator: JG	Date: 04/02/2025	Checker: LC	Date: 04/02/2025	Approver: GC	Date: 04/02/2025
Figure Ref: NON-TECHNICAL SUMMARY	Scale: 1:25,000	Format: A3	Sheets: 8 OF 15	Rev: 0.1	

Data reproduced with the permission of RSPB. © Crown Copyright. Ordnance Survey licence number 100021787 [2025]
 © Natural England copyright. Contains Ordnance Survey data © Crown copyright and database right 2025.
 © Historic England 2025. Contains Ordnance Survey data © Crown copyright and database right 2025. The Historic England GIS Data contained in this material was obtained in 2025. The most publicly available up to date Historic England GIS Data can be obtained from HistoricEngland.org.uk.
 © Environment Agency copyright and/or database right 2025. All rights reserved.
 Contains public sector information licensed under the Open Government Licence v3.0.
 Reproduced from Ordnance Survey digital map data © Crown copyright 2025. All rights reserved. Licence number AC0000808122.
 © National Grid UK



- ### Legend
- Draft Order Limits
 - Route Section
 - Existing Overhead Line
 - 400 kV
 - Proposed Project Design Details excluding substations and associated works
 - Indicative New Overhead Line
 - Indicative New Lattice Pylon
 - Environmental Constraints**
 - Listed Building - Grade I
 - Listed Building - Grade II*
 - Listed Building - Grade II
 - Record of Scheduled Monument (SM)
 - Site of Special Scientific Interest (SSSI)
 - Ancient Woodland
 - Countryside and Rights of Way Open Access Land
 - Conservation Area
 - RSPB Reserve
 - Nottinghamshire Local Wildlife Site (LWS)
 - Flood Zone 3



0.1	04/02/2025	PEIR	JG	LC	GC
Rev	Date	Description	GIS	Chk	App

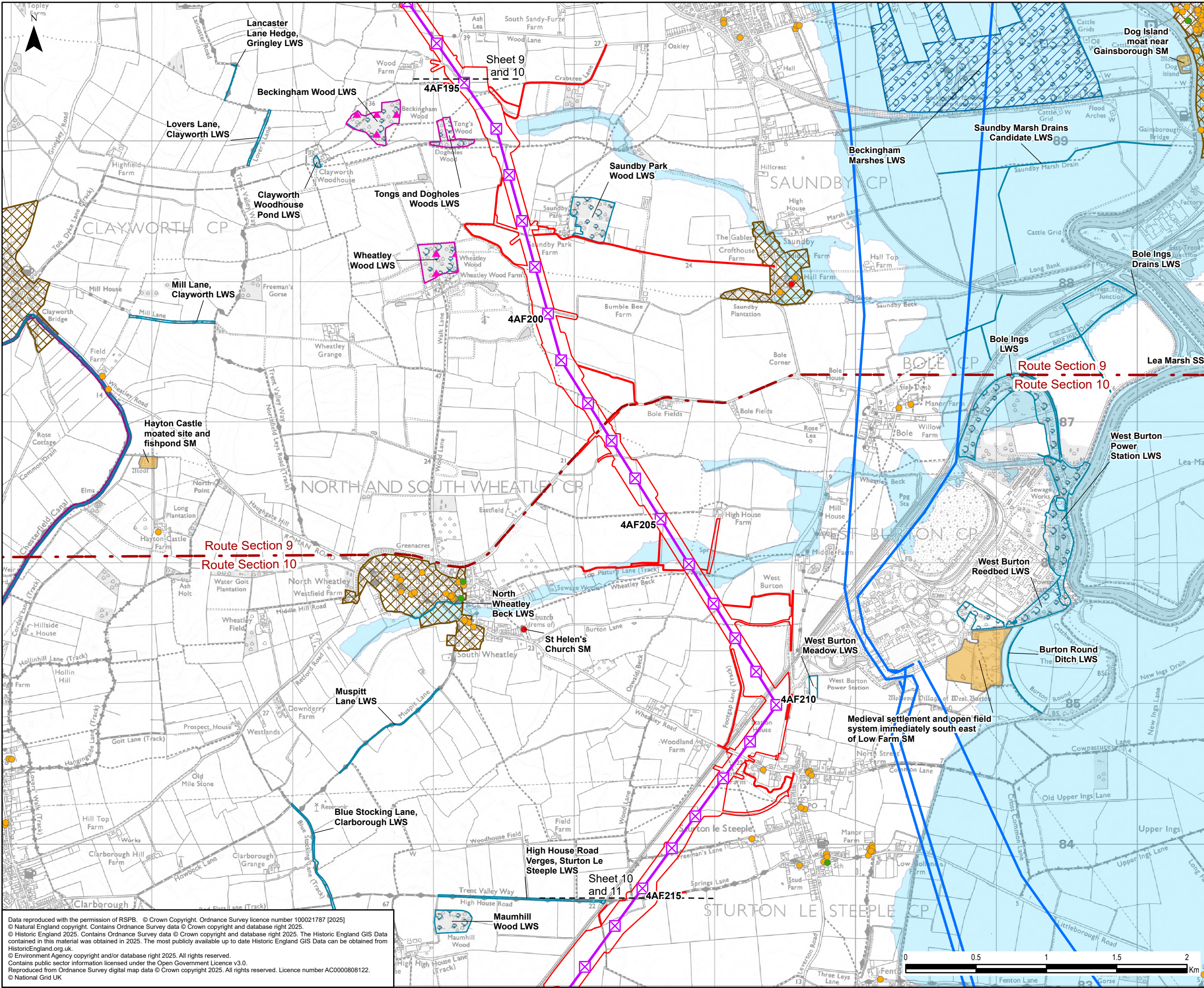
nationalgrid

Scheme: NORTH HUMBER TO HIGH MARNHAM

Figure Title: NON-TECHNICAL SUMMARY PLANS

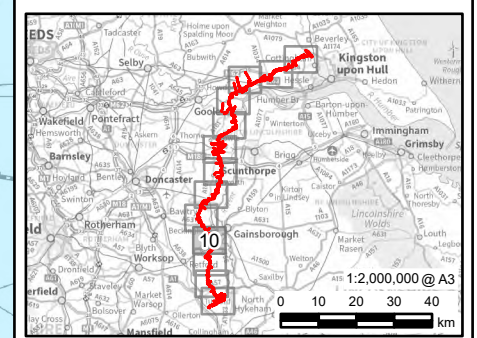
Creator: JG	Date: 04/02/2025	Checker: LC	Date: 04/02/2025	Approver: GC	Date: 04/02/2025
Figure Ref: NON-TECHNICAL SUMMARY	Scale: 1:25,000	Format: A3	Sheets: 9 OF 15	Rev: 0.1	

Data reproduced with the permission of RSPB. © Crown Copyright. Ordnance Survey licence number 100021787 [2025]
 © Natural England copyright. Contains Ordnance Survey data © Crown copyright and database right 2025.
 © Historic England 2025. Contains Ordnance Survey data © Crown copyright and database right 2025. The Historic England GIS Data contained in this material was obtained in 2025. The most publicly available up to date Historic England GIS Data can be obtained from HistoricEngland.org.uk.
 © Environment Agency copyright and/or database right 2025. All rights reserved.
 Contains public sector information licensed under the Open Government Licence v3.0.
 Reproduced from Ordnance Survey digital map data © Crown copyright 2025. All rights reserved. Licence number AC0000808122.
 © National Grid UK



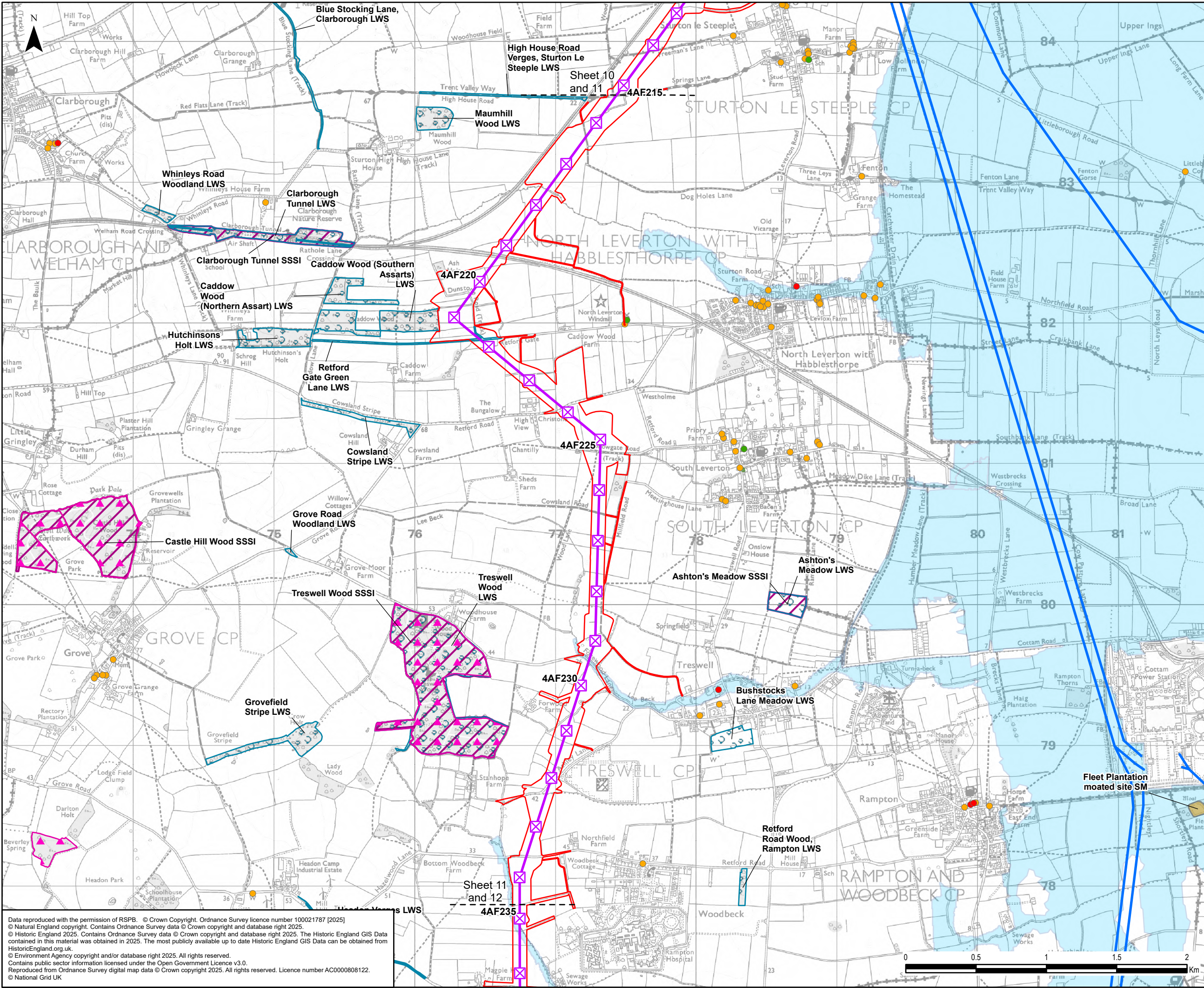
Legend

- Draft Order Limits
- Route Section
- Existing Overhead Line
- 400 kV
- Proposed Project Design Details excluding substations and associated works
- Indicative New Overhead Line
- Indicative New Lattice Pylon
- Environmental Constraints
- Listed Building - Grade I
- Listed Building - Grade II*
- Listed Building - Grade II
- Record of Scheduled Monument (SM)
- Site of Special Scientific Interest (SSSI)
- Ancient Woodland
- Conservation Area
- RSPB Reserve
- Nottinghamshire Local Wildlife Site (LWS)
- Flood Zone 3



0.1	04/02/2025	PEIR	JG	LC	GC
Rev	Date	Description	GIS	Chk	App
nationalgrid					
Scheme: NORTH HUMBER TO HIGH MARNHAM					
Figure Title: NON-TECHNICAL SUMMARY PLANS					
Creator: JG	Date: 04/02/2025	Checker: LC	Date: 04/02/2025	Approver: GC	Date: 04/02/2025
Figure Ref: NON-TECHNICAL SUMMARY	Scale: 1:25,000	Format: A3	Sheets: 10 OF 15	Rev: 0.1	

Data reproduced with the permission of RSPB. © Crown Copyright. Ordnance Survey licence number 100021787 [2025]
 © Natural England copyright. Contains Ordnance Survey data © Crown copyright and database right 2025.
 © Historic England 2025. Contains Ordnance Survey data © Crown copyright and database right 2025. The Historic England GIS Data contained in this material was obtained in 2025. The most publicly available up to date Historic England GIS Data can be obtained from HistoricEngland.org.uk.
 © Environment Agency copyright and/or database right 2025. All rights reserved.
 Contains public sector information licensed under the Open Government Licence v3.0.
 Reproduced from Ordnance Survey digital map data © Crown copyright 2025. All rights reserved. Licence number AC0000808122.
 © National Grid UK

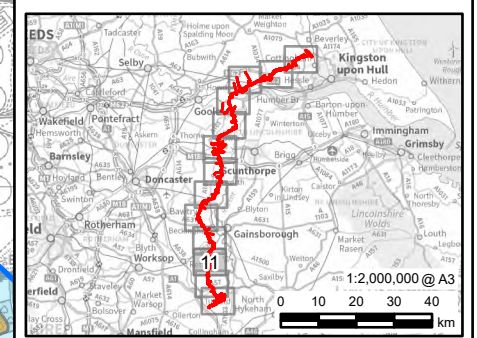


Legend

- Draft Order Limits
- Existing Overhead Line
- 400 kV
- Indicative New Overhead Line
- X Indicative New Lattice Pylon

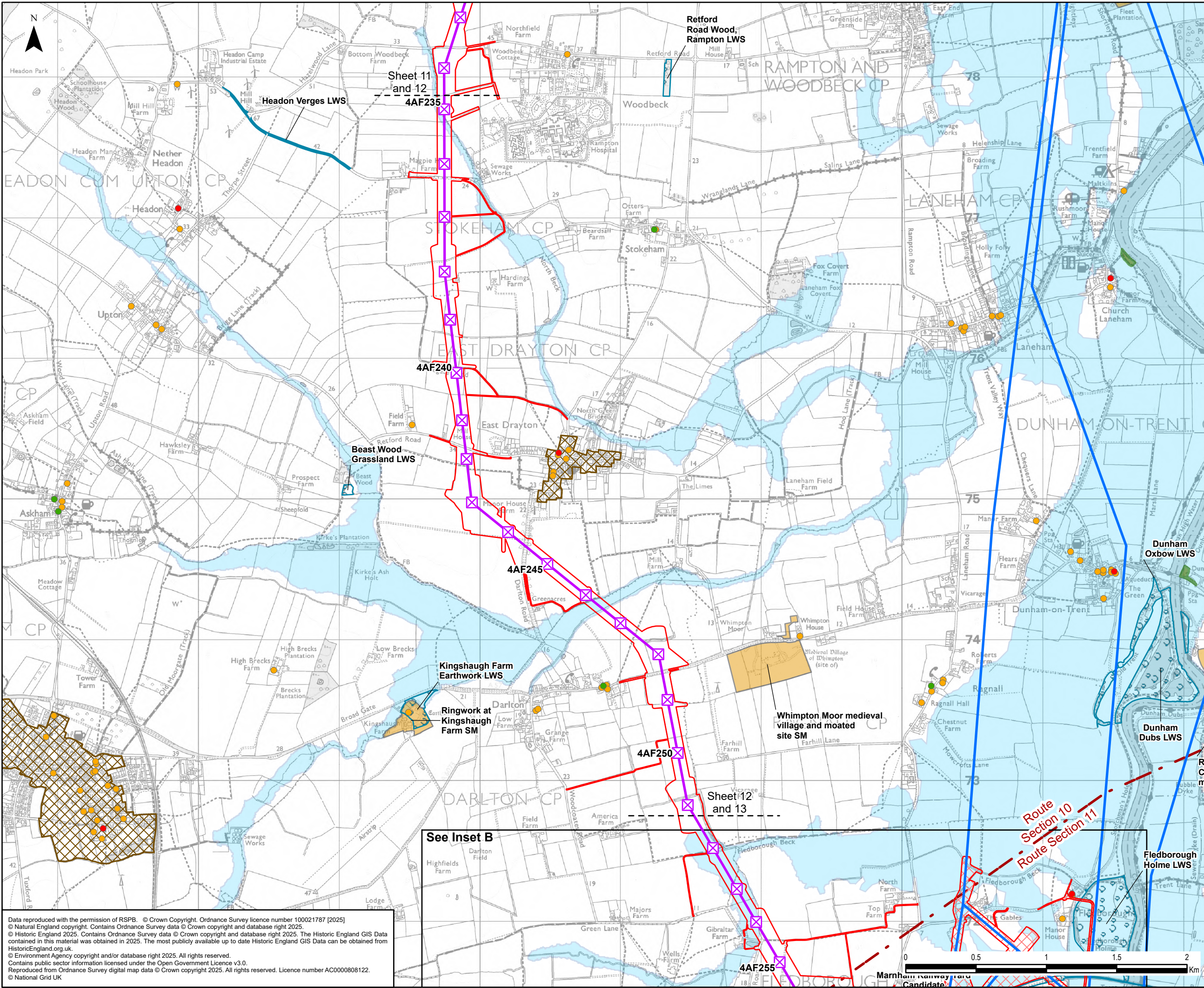
Environmental Constraints

- Listed Building - Grade I
- Listed Building - Grade II*
- Listed Building - Grade II
- Record of Scheduled Monument (SM)
- Site of Special Scientific Interest (SSSI)
- Ancient Woodland
- Countryside and Rights of Way Open Access Land
- Nottinghamshire Local Wildlife Site (LWS)
- Flood Zone 3



0.1	04/02/2025	PEIR	JG	LC	GC
Rev	Date	Description	GIS	Chk	App
nationalgrid					
Scheme: NORTH HUMBER TO HIGH MARNHAM					
Figure Title: NON-TECHNICAL SUMMARY PLANS					
Creator:	Date:	Checker:	Date:	Approver:	Date:
JG	04/02/2025	LC	04/02/2025	GC	04/02/2025
Figure Ref:	Scale:	Format:	Sheets:	Rev:	
NON-TECHNICAL SUMMARY	1:25,000	A3	11 OF 15	0.1	

Data reproduced with the permission of RSPB. © Crown Copyright. Ordnance Survey licence number 100021787 [2025]
 © Natural England copyright. Contains Ordnance Survey data © Crown copyright and database right 2025.
 © Historic England 2025. Contains Ordnance Survey data © Crown copyright and database right 2025. The Historic England GIS Data contained in this material was obtained in 2025. The most publicly available up to date Historic England GIS Data can be obtained from HistoricEngland.org.uk.
 © Environment Agency copyright and/or database right 2025. All rights reserved.
 Contains public sector information licensed under the Open Government Licence v3.0.
 Reproduced from Ordnance Survey digital map data © Crown copyright 2025. All rights reserved. Licence number AC0000808122.
 © National Grid UK

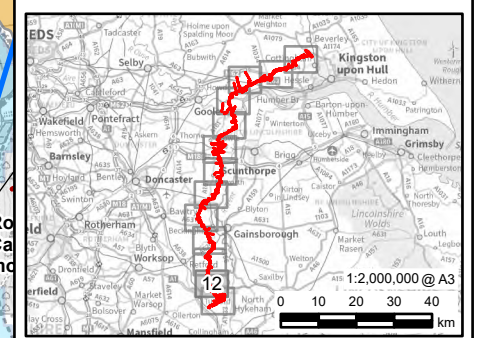


Legend

- Draft Order Limits
- Proposed Substation Works
- Route Section
- Existing Overhead Line
- 400 kV
- Proposed Project Design Details excluding substations and associated works
- Indicative New Overhead Line
- Indicative New Lattice Pylon

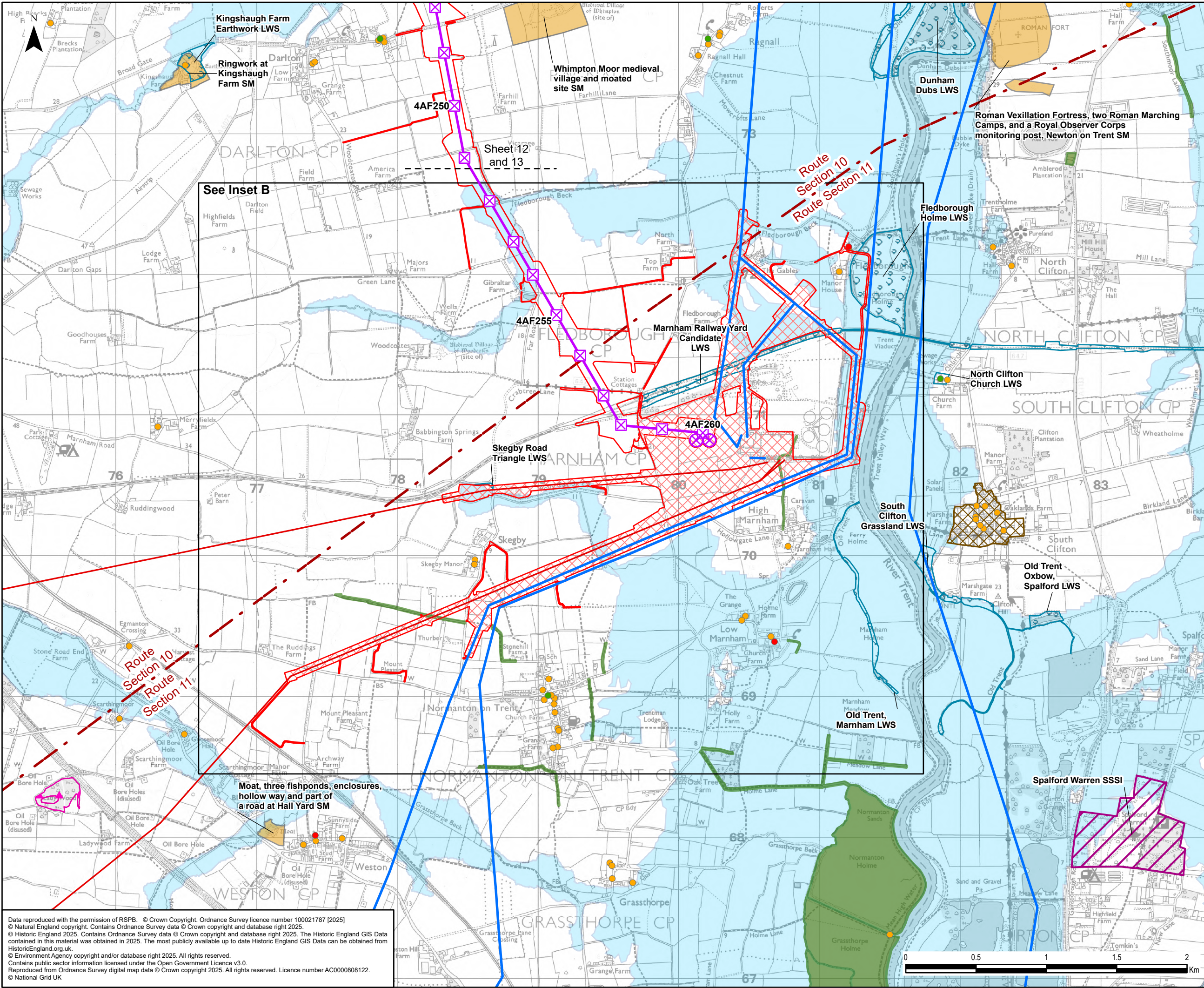
Environmental Constraints

- Listed Building - Grade I
- Listed Building - Grade II*
- Listed Building - Grade II
- Record of Scheduled Monument (SM)
- Ancient Woodland
- Countryside and Rights of Way Open Access Land
- Conservation Area
- Nottinghamshire Local Wildlife Site (LWS)
- Flood Zone 3



0.1	04/02/2025	PEIR	JG	LC	GC
Rev	Date	Description	GIS	Chk	App
nationalgrid					
Scheme: NORTH HUMBER TO HIGH MARNHAM					
Figure Title: NON-TECHNICAL SUMMARY PLANS					
Creator: JG	Date: 04/02/2025	Checker: LC	Date: 04/02/2025	Approver: GC	Date: 04/02/2025
Figure Ref: NON-TECHNICAL SUMMARY	Scale: 1:25,000	Format: A3	Sheets: 12 OF 15	Rev: 0.1	

Data reproduced with the permission of RSPB. © Crown Copyright. Ordnance Survey licence number 100021787 [2025]
 © Natural England copyright. Contains Ordnance Survey data © Crown copyright and database right 2025.
 © Historic England 2025. Contains Ordnance Survey data © Crown copyright and database right 2025. The Historic England GIS Data contained in this material was obtained in 2025. The most publicly available up to date Historic England GIS Data can be obtained from HistoricEngland.org.uk.
 © Environment Agency copyright and/or database right 2025. All rights reserved.
 Contains public sector information licensed under the Open Government Licence v3.0.
 Reproduced from Ordnance Survey digital map data © Crown copyright 2025. All rights reserved. Licence number AC0000808122.
 © National Grid UK



- ### Legend
- Draft Order Limits
 - Proposed Substation Works
 - Route Section
 - Existing Overhead Line
 - 275 kV
 - 400 kV
 - Proposed Project Design Details excluding substations and associated works
 - Indicative New Overhead Line
 - Indicative New Lattice Pylon
 - Indicative New Gantry
- ### Environmental Constraints
- Listed Building - Grade I
 - Listed Building - Grade II*
 - Listed Building - Grade II
 - Record of Scheduled Monument (SM)
 - Site of Special Scientific Interest (SSSI)
 - Ancient Woodland
 - Countryside and Rights of Way Open Access Land
 - Conservation Area
 - Nottinghamshire Local Wildlife Site (LWS)
 - Flood Zone 3

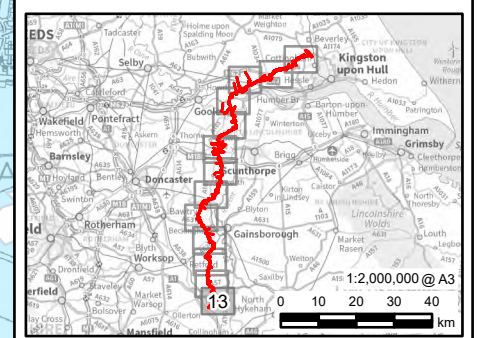
See Inset B

Sheet 12 and 13

Route Section 10
Route Section 11

Route Section 10
Route Section 11

Moat, three fishponds, enclosures, hollow way and part of a road at Hall Yard SM



0.1	04/02/2025	PEIR	JG	LC	GC
Rev	Date	Description	GIS	Chk	App

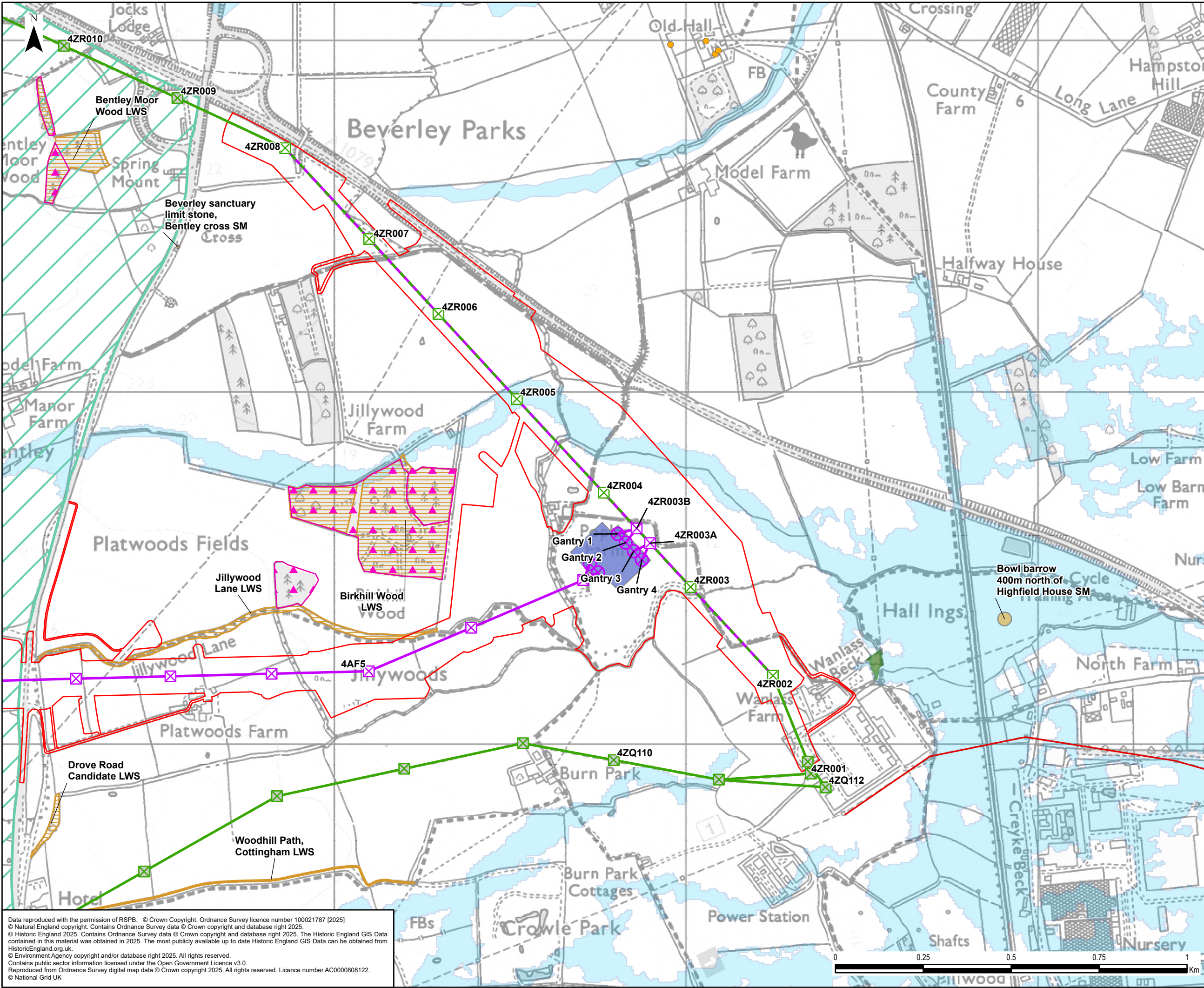
nationalgrid

Scheme: NORTH HUMBER TO HIGH MARNHAM

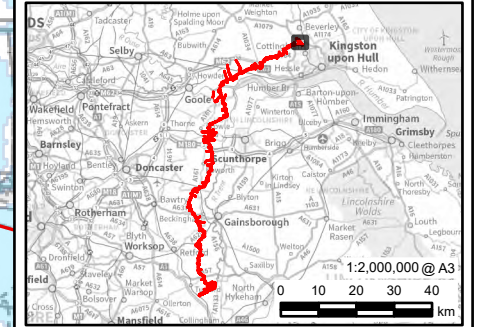
Figure Title: NON-TECHNICAL SUMMARY PLANS

Creator:	Date:	Checker:	Date:	Approver:	Date:
JG	04/02/2025	LC	04/02/2025	GC	04/02/2025
Figure Ref:	Scale:	Format:	Sheets:	Rev:	
NON-TECHNICAL SUMMARY	1:25,000	A3	13 OF 15	0.1	

Data reproduced with the permission of RSPB. © Crown Copyright. Ordnance Survey licence number 100021787 [2025]
 © Natural England copyright. Contains Ordnance Survey data © Crown copyright and database right 2025.
 © Historic England 2025. Contains Ordnance Survey data © Crown copyright and database right 2025. The Historic England GIS Data contained in this material was obtained in 2025. The most publicly available up to date Historic England GIS Data can be obtained from HistoricEngland.org.uk.
 © Environment Agency copyright and/or database right 2025. All rights reserved.
 Contains public sector information licensed under the Open Government Licence v3.0.
 Reproduced from Ordnance Survey digital map data © Crown copyright 2025. All rights reserved. Licence number AC0000808122.
 © National Grid UK



- ### Legend
- Draft Order Limits
 - Existing Overhead Line
 - 275 kV
 - Proposed Project Design Details
 - Indicative New Overhead Line
 - Indicative New Lattice Pylon
 - Indicative New Gantry
 - Existing Overhead Line Not Affected
 - Existing Overhead Line to be Reconstructed
 - Existing Overhead Line to be Dismantled
 - Existing Lattice Pylon Not Affected
 - Existing Lattice Pylon To Be Modified
 - Indicative Substation Outline
 - Environmental Constraints
 - Listed Building - Grade II
 - Record of Scheduled Monument (SM)
 - Ancient Woodland
 - Yorkshire Wolds Important Landscape Area
 - Yorkshire Local Wildlife Site (LWS)
 - Countryside and Rights of Way Open Access Land
 - Flood Zone 3



0.1	04/02/2025	PEIR	JG	LC	GC
Rev	Date	Description	GIS	Chk	App

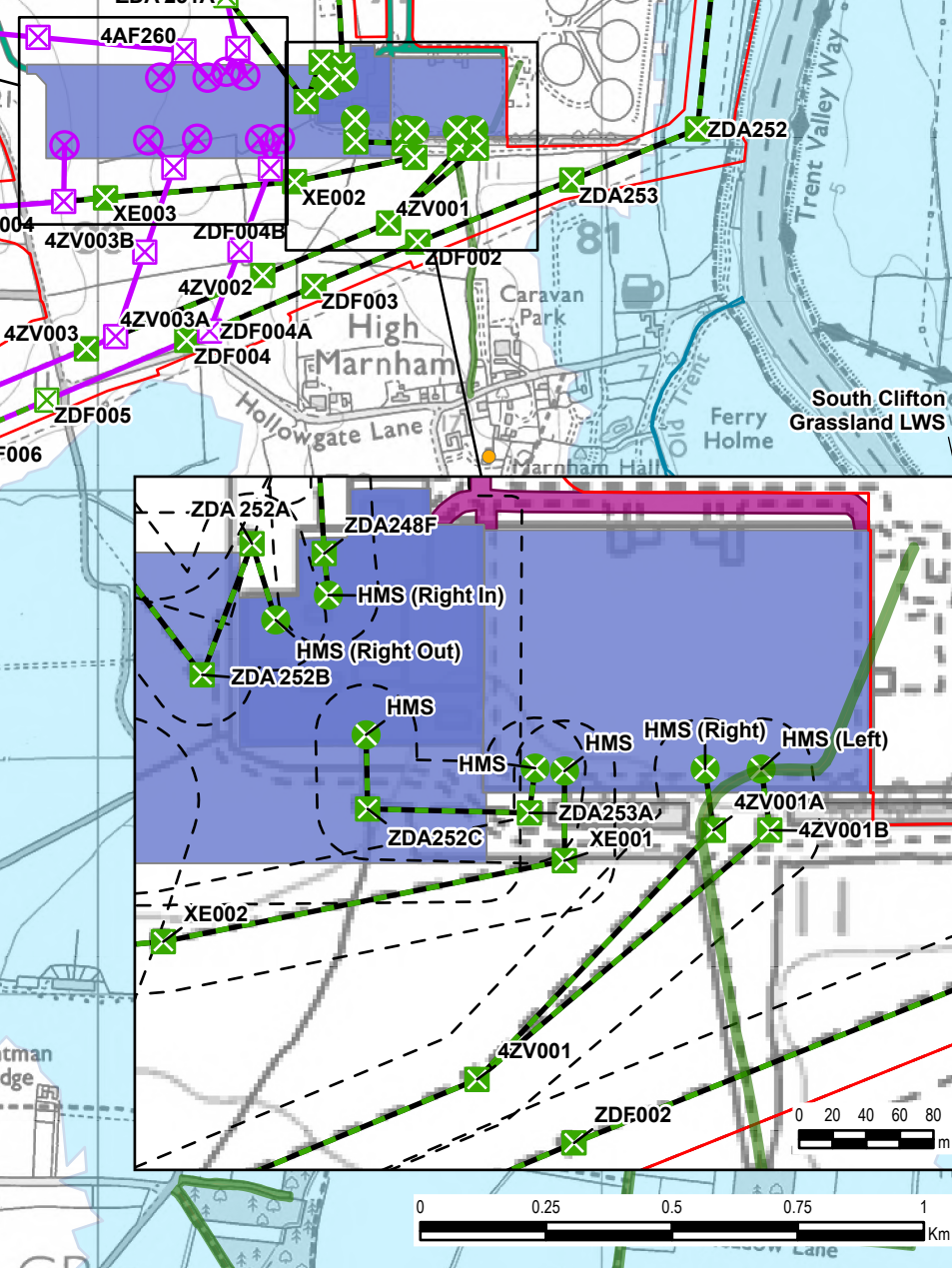
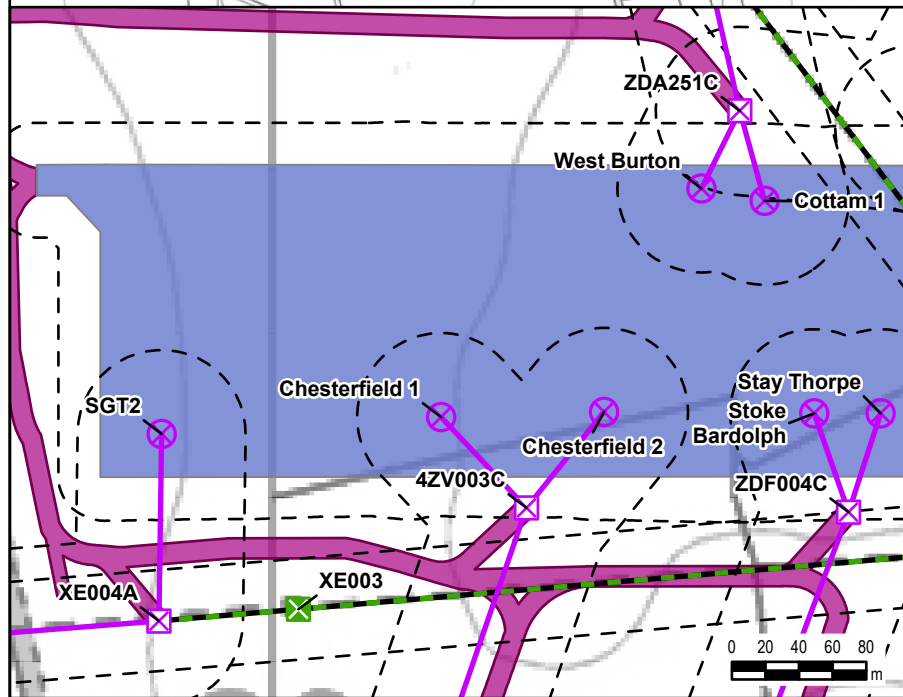
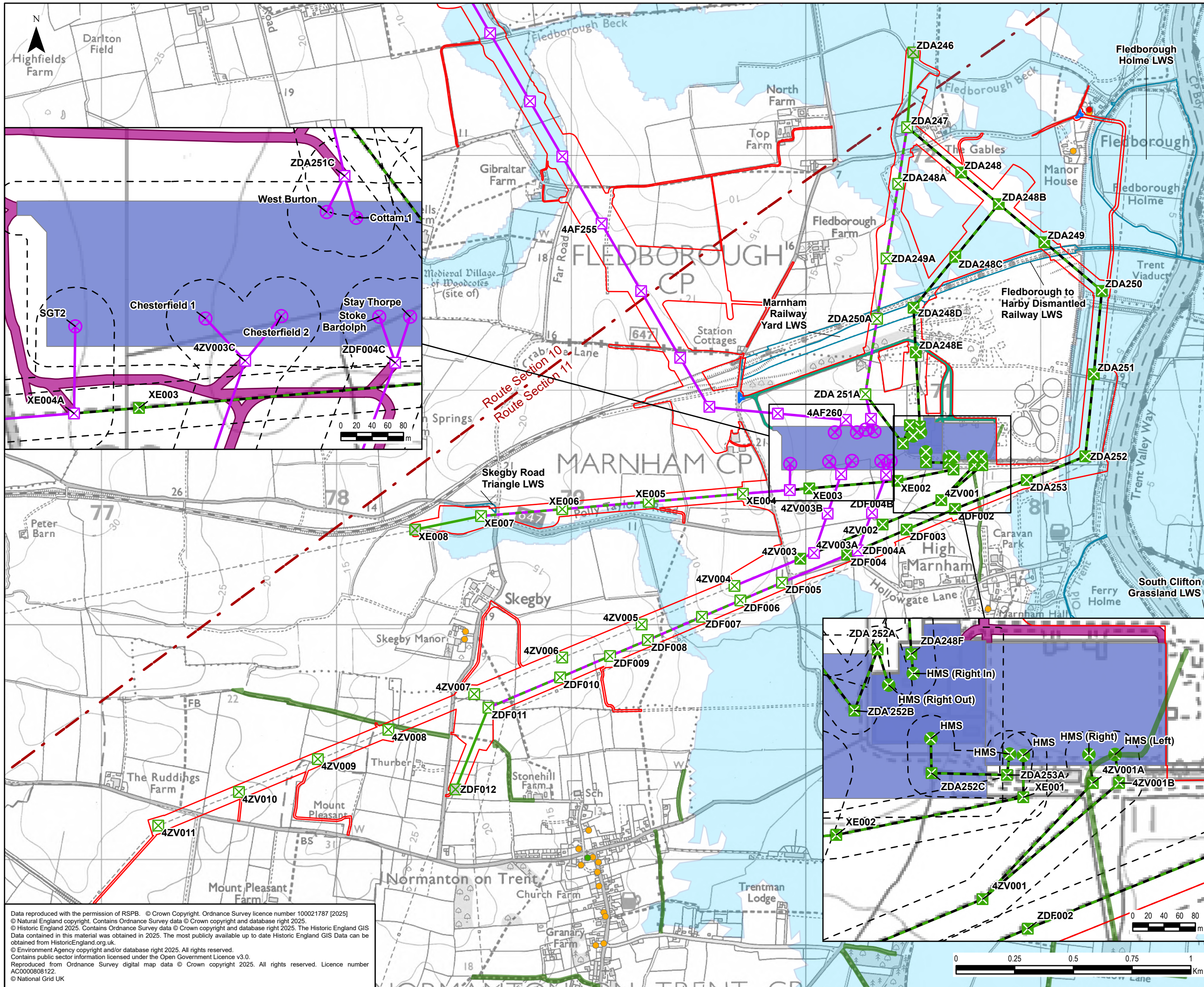
nationalgrid

Scheme: NORTH HUMBER TO HIGH MARNHAM

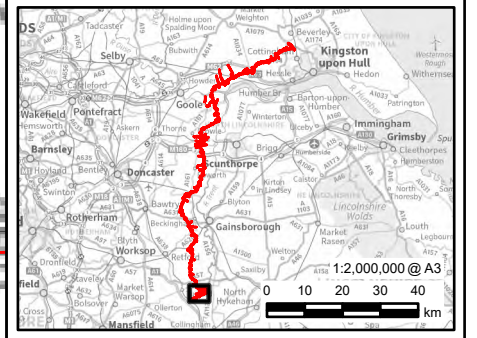
Figure Title: NON-TECHNICAL SUMMARY PLANS INSET A

Creator: JG	Date: 04/02/2025	Checker: LC	Date: 04/02/2025	Approver: GC	Date: 04/02/2025
Figure Ref: NON-TECHNICAL SUMMARY	Scale: 1:10,000	Format: A3	Sheets: 14 OF 15	Rev: 0.1	

Data reproduced with the permission of RSPB. © Crown Copyright. Ordnance Survey licence number 100021787 [2025]
 © Natural England copyright. Contains Ordnance Survey data © Crown copyright and database right 2025.
 © Historic England 2025. Contains Ordnance Survey data © Crown copyright and database right 2025. The Historic England GIS Data contained in this material was obtained in 2025. The most publicly available up to date Historic England GIS Data can be obtained from HistoricEngland.org.uk.
 © Environment Agency copyright and/or database right 2025. All rights reserved.
 Contains public sector information licensed under the Open Government Licence v3.0.
 Reproduced from Ordnance Survey digital map data © Crown copyright 2025. All rights reserved. Licence number AC0000808122.
 © National Grid UK



- Legend**
- Draft Order Limits
 - Route Section
 - Proposed Project Design Details**
 - Indicative New Overhead Line
 - Indicative New Lattice Pylon
 - Indicative New Gantry
 - Existing Overhead Line Not Affected
 - Existing Overhead Line to be Reconductored
 - Existing Overhead Line to be Dismantled
 - Existing Lattice Pylon Not Affected
 - Existing Lattice Pylon To Be Modified
 - Existing Lattice Pylon To Be Removed
 - Existing Gantry To Be Removed
 - Indicative Substation Outline
 - Environmental Constraints**
 - Listed Building - Grade I
 - Listed Building - Grade II*
 - Listed Building - Grade II
 - Nottinghamshire Local Wildlife Site (LWS)
 - Countryside and Rights of Way Open Access Land
 - Flood Zone 3



Data reproduced with the permission of RSPB. © Crown Copyright. Ordnance Survey licence number 100021787 [2025]
 © Natural England copyright. Contains Ordnance Survey data © Crown copyright and database right 2025.
 © Historic England 2025. Contains Ordnance Survey data © Crown copyright and database right 2025. The Historic England GIS Data contained in this material was obtained in 2025. The most publicly available up to date Historic England GIS Data can be obtained from HistoricEngland.org.uk.
 © Environment Agency copyright and/or database right 2025. All rights reserved.
 Contains public sector information licensed under the Open Government Licence v3.0.
 Reproduced from Ordnance Survey digital map data © Crown copyright 2025. All rights reserved. Licence number AC0000808122.
 © National Grid UK

0.1	04/02/2025	PEIR	JG	LC	CC
Rev	Date	Description	GIS	Chk	App
nationalgrid					
Scheme: NORTH HUMBER TO HIGH MARNHAM					
Figure Title: NON-TECHNICAL SUMMARY PLANS INSET B					
Creator: JG	Date: 04/02/2025	Checker: LC	Date: 04/02/2025	Approver: GC	Date: 04/02/2025
Figure Ref: NON-TECHNICAL SUMMARY	Scale: 1:15,000	Format: A3	Sheets: 15 OF 15	Rev: 0.1	