

The Great Grid Upgrade

North Humber to High Marnham

Preliminary Environmental Information Report

**Volume 3: Appendix 4.3 Indicative Bridge and Culvert
Schedule**

February 2025



nationalgrid

Contents

1.	Appendix 4.3 Indicative Bridge and Culvert Schedule	4
1.1	Indicative Bridge and Culvert Schedule	4
2.	Figure 4.3.1 Indicative Watercourse Crossings	14

	Table 1.1 – Indicative bridge and culvert schedule	4
--	--	---

North Humber to High Marnham Project

Document control

Document Properties	
Organisation	AECOM
Author	AECOM
Approved by	National Grid
Title	Preliminary Environmental Information Report Appendix 4.3 Indicative Bridge and Culvert Schedule
Document Register ID	NHHM-NG-ENV-REP-001
Data Classification	Public

Version History			
Document	Version	Status	Description / Changes
Appendix 4.3	1.0	Final	First Issue

1. Appendix 4.3 Indicative Bridge and Culvert Schedule

1.1 Indicative Bridge and Culvert Schedule

Table 1.1 – Indicative bridge and culvert schedule

Crossing reference	Watercourse type	Name	Crossing type	New/existing	Proposed duration
Route Section 1					
C-101	Field Drain	Unnamed	Culvert	New	Permanent
C-100	Field Drain	Unnamed	Culvert	New	Permanent
C-214	Field Drain	Unnamed	Culvert	New	Temporary
C-215	Field Drain	Unnamed	Culvert	New	Temporary
Route Section 2					
C-227	Field Drain	Unnamed	Culvert	New	Temporary
C-005	Field Drain	Unnamed	Culvert	Existing upgrade	Permanent
Royte Section 3					
C-075	Beck	Ellerker Beck	Culvert	Existing Upgrade	Permanent
C-008	Field Drain	Unnamed	Culvert	Existing Upgrade	Permanent
C-006	Field Drain	Unnamed	Culvert	Existing Upgrade	Permanent
C-102	Field Drain	Unnamed	Culvert	New	Temporary
C-009	Field Drain	Unnamed	Culvert	Existing Upgrade	Permanent
C-201	Field Drain	Unnamed	Culvert	New	Temporary
C-193	Field Drain	Unnamed	Culvert	New	Temporary
C-007	Field Drain	Unnamed	Culvert	Existing Upgrade	Permanent
C-149	Ings Drain	Ings Drain	Culvert	New	Temporary
C-150	Field Drain	Unnamed	Culvert	New	Temporary
B-09	Main River	Mill Beck	Bridge	New	Temporary
C-085	Field Drain	Unnamed	Culvert	Existing Upgrade	Permanent
C-223	Beck	Crabley Beck	Culvert	New	Temporary

Crossing reference	Watercourse type	Name	Crossing type	New/existing	Proposed duration
C-010	Field Drain	Unnamed	Culvert	Existing Upgrade	Permanent
C-011	Field Drain	Unnamed	Culvert	Existing Upgrade	Permanent
C-012	Field Drain	Unnamed	Culvert	Existing Upgrade	Permanent
C-013	Field Drain	Unnamed	Culvert	Existing Upgrade	Permanent
C-084	Beck	Broomfleet Beck	Culvert	Existing Upgrade	Permanent
C-103	Field Drain	Unnamed	Culvert	New	Temporary
C-015	Field Drain	Unnamed	Culvert	Existing Upgrade	Permanent
C-083	Field Drain	Unnamed	Culvert	Existing Upgrade	Permanent
C-164	Field Drain	Unnamed	Culvert	New	Temporary
C-014	Field Drain	Unnamed	Culvert	Existing Upgrade	Permanent
C-086	Field Drain	Unnamed	Culvert	Existing Upgrade	Permanent
C-017	Field Drain	Unnamed	Culvert	Existing Upgrade	Permanent
C-016	Field Drain	Unnamed	Culvert	Existing Upgrade	Permanent
C-094	Beck	Broomfleet Beck	Culvert	Existing Upgrade	Permanent
C-018	Beck	Broomfleet Beck	Culvert	Existing Upgrade	Permanent
C-224	Beck	Broomfleet Beck	Culvert	New	Temporary
B-15	Main River	Market Weighton Canal	Bridge	New	Temporary
C-104	Field Drain	Unnamed	Culvert	New	Temporary
C-105	Field Drain	Unnamed	Culvert	New	Temporary
C-106	Field Drain	Unnamed	Culvert	New	Temporary
C-019	Field Drain	Unnamed	Culvert	Existing Upgrade	Permanent
C-020	Field Drain	Unnamed	Culvert	Existing Upgrade	Permanent
C-021	Field Drain	Unnamed	Culvert	Existing Upgrade	Permanent
C-089	Field Drain	Unnamed	Culvert	Existing Upgrade	Permanent
C-090	Field Drain	Field Drain	Culvert	Existing Upgrade	Permanent

Crossing reference	Watercourse type	Name	Crossing type	New/existing	Proposed duration
C-107	Drain	Bishopsoil Drain	Culvert	New	Temporary
C-022	Field Drain	Field Drain	Culvert	Existing Upgrade	Permanent
C-108	Field Drain	Field Drain	Culvert	New	Temporary
C-109	Field Drain	Field Drain	Culvert	New	Temporary
C-088	Field Drain	Field Drain	Culvert	Existing Upgrade	Permanent
C-110	Field Drain	Field Drain	Culvert	New	Temporary
C-167	Drain	Blacktoft Warping Drain	Culvert	New	Temporary
C-168	Drain	Bellasize Drain	Culvert	New	Temporary
C-076	Field Drain	Field Drain	Culvert	Existing Upgrade	Permanent
C-189	Field Drain	Field Drain	Culvert	New	Temporary
Route Section 4					
C-171	Field Drain	Unnamed	Culvert		Temporary
C-169	Field Drain	Unnamed	Culvert		Temporary
C-170	Field Drain	Unnamed	Culvert		Temporary
C-172	Field Drain	Unnamed	Culvert		Temporary
Route Section 5					
C-023	Field Drain	Unnamed	Culvert	Existing Upgrade	Permanent
C-111	Field Drain	Unnamed	Culvert	New	Temporary
C-024	Field Drain	Unnamed	Culvert	Existing Upgrade	Permanent
C-026	Field Drain	Unnamed	Culvert	Existing Upgrade	Permanent
C-112	Field Drain	Unnamed	Culvert	New	Temporary
C-113	Field Drain	Unnamed	Culvert	New	Temporary
B-06	Drain	Adlingfleet Drain	Bridge	Existing Upgrade	Permanent
C-025	Field Drain	Unnamed	Culvert	Existing Upgrade	Permanent
C-028	Field Drain	Unnamed	Culvert	Existing Upgrade	Permanent
C-027	Field Drain	Unnamed	Culvert	Existing Upgrade	Permanent
C-114	Field Drain	Unnamed	Culvert	New	Temporary

Crossing reference	Watercourse type	Name	Crossing type	New/existing	Proposed duration
C-115	Field Drain	Unnamed	Culvert	New	Temporary
C-029	Field Drain	Unnamed	Culvert	Existing Upgrade	Permanent
C-216	Field Drain	Unnamed	Culvert	New	Temporary
C-116	Field Drain	Unnamed	Culvert	New	Temporary
C-117	Field Drain	Unnamed	Culvert	New	Temporary
C-030	Field Drain	Unnamed	Culvert	Existing Upgrade	Permanent
C-067	Field Drain	Unnamed	Culvert	Existing Upgrade	Permanent
C-068	Field Drain	Unnamed	Culvert	Existing Upgrade	Permanent
C-031	Field Drain	Unnamed	Culvert	Existing Upgrade	Permanent
C-213	Field Drain	Unnamed	Culvert	New	Temporary
Route Section 6					
C-032	Field Drain	Unnamed	Culvert	Existing Upgrade	Permanent
C-033	Field Drain	Unnamed	Culvert	Existing Upgrade	Permanent
C-034	Field Drain	Unnamed	Culvert	Existing Upgrade	Permanent
B-11	Paupers' Drain	Paupers' Drain	Bridge	New	Temporary
C-173	Dyke	Eastoft Boundary Dyke	Culvert	New	Temporary
C-209	Dyke	Eastoft Boundary Dyke	Culvert	New	Temporary
C-118	Field Drain	Unnamed	Culvert	New	Temporary
C-119	Field Drain	Unnamed	Culvert	New	Temporary
C-120	Field Drain	Unnamed	Culvert	New	Temporary
C-219	Field Drain	Unnamed	Culvert	New	Temporary
C-218	Field Drain	Unnamed	Culvert	New	Temporary
C-217	Field Drain	Unnamed	Culvert	New	Temporary
C-143	Field Drain	Unnamed	Culvert	New	Temporary
C-057	Field Drain	Unnamed	Culvert	Existing Upgrade	Permanent
B-10	Drain	Bewcarrs Drain	Bridge	New	Temporary

Crossing reference	Watercourse type	Name	Crossing type	New/existing	Proposed duration
C-073	Field Drain	Unnamed	Culvert	Existing Upgrade	Permanent
C-144	Field Drain	Unnamed	Culvert	New	Temporary
C-058	Field Drain	Unnamed	Culvert	Existing Upgrade	Permanent
C-059	Field Drain	Unnamed	Culvert	Existing Upgrade	Permanent
C-060	Field Drain	Unnamed	Culvert	Existing Upgrade	Permanent
C-061	Field Drain	Unnamed	Culvert	Existing Upgrade	Permanent
C-062	Field Drain	Unnamed	Culvert	Existing Upgrade	Permanent
C-096	Field Drain	Unnamed	Culvert	Existing Upgrade	Permanent
C-145	Field Drain	Unnamed	Culvert	New	Temporary
C-071	Field Drain	Unnamed	Culvert	Existing Upgrade	Permanent
C-188	Field Drain	Unnamed	Culvert	New	Temporary
C-166	Field Drain	Unnamed	Culvert	New	Temporary
C-095	Field Drain	Unnamed	Culvert	Existing Upgrade	Permanent
C-063	Field Drain	Unnamed	Culvert	Existing Upgrade	Permanent
C-072	Field Drain	Unnamed	Culvert	Existing Upgrade	Permanent
C-165	Field Drain	Unnamed	Culvert	New	Temporary
C-082	Field Drain	Unnamed	Culvert	Existing Upgrade	Permanent
C-074	Field Drain	Unnamed	Culvert	Existing Upgrade	Permanent
C-190	Field Drain	Unnamed	Culvert	New	Temporary
C-191	Field Drain	Unnamed	Culvert	New	Temporary
C-004	Field Drain	Unnamed	Culvert	Existing	Permanent
C-064	Field Drain	Unnamed	Culvert	Existing Upgrade	Permanent
B-05	Main River	North Soak Drain	Bridge	Existing	Permanent
B-03	Canal	Sheffield and South Yorkshire Navigation	Bridge	Existing	Permanent
B-04	Main River	South Soak Drain	Bridge	Existing	Permanent
C-146	Field Drain	Unnamed	Culvert	New	Temporary

Crossing reference	Watercourse type	Name	Crossing type	New/existing	Proposed duration
C-001	Field Drain	Unnamed	Culvert	Existing	Permanent
C-002	Field Drain	Unnamed	Culvert	Existing	Permanent
C-003	Field Drain	Unnamed	Culvert	Existing	Permanent
B-08	Field Drain	Unnamed	Bridge	Existing Upgrade	Permanent
C-087	Field Drain	Unnamed	Culvert	Existing Upgrade	Permanent
C-065	Field Drain	Unnamed	Culvert	Existing Upgrade	Permanent
C-147	Field Drain	Unnamed	Culvert	New	Temporary
C-148	Field Drain	Unnamed	Culvert	New	Temporary
C-066	Field Drain	Unnamed	Culvert	Existing Upgrade	Permanent
B-02	Drain	Hatfield Waste Drain	Bridge	Existing	Permanent
B-01	Drain	Hatfield Waste Drain	Bridge	Existing	Permanent
B-18	Drain	South Engine Drain	Bridge	Existing	Permanent
C-226	Field Drain	Unnamed	Culvert	Existing Upgrade	Permanent
C-225	Field Drain	Unnamed	Culvert	Existing Upgrade	Permanent
B-17	Folly Drain	Folly Drain	Bridge	Existing	Permanent
B-14	Main River	South Engine Drain & Folly Drain	Bridge	New	Temporary
B-07	Folly Drain	Folly Drain	Bridge	Existing Upgrade	Permanent
C-037	Field Drain	Unnamed	Culvert	Existing Upgrade	Permanent
C-036	Field Drain	Unnamed	Culvert	Existing Upgrade	Permanent
C-035	Field Drain	Unnamed	Culvert	Existing Upgrade	Permanent
C-152	Field Drain	Unnamed	Culvert	New	Temporary
C-202	Field Drain	Unnamed	Culvert	New	Temporary
C-153	Field Drain	Unnamed	Culvert	New	Temporary
C-154	Field Drain	Unnamed	Culvert	New	Temporary
C-038	Field Drain	Unnamed	Culvert	Existing Upgrade	Permanent
C-040	Field Drain	Unnamed	Culvert	Existing Upgrade	Permanent

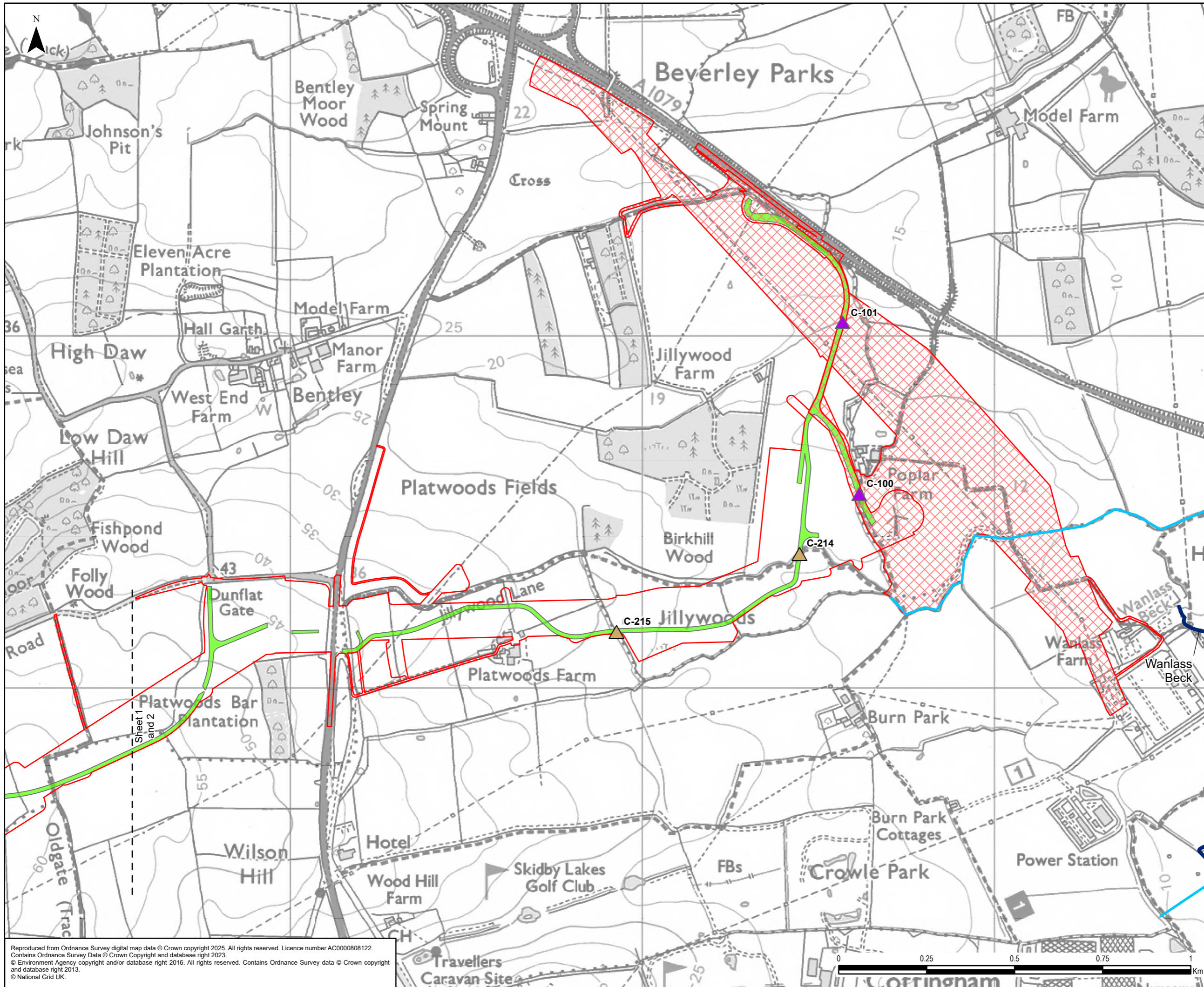
Crossing reference	Watercourse type	Name	Crossing type	New/existing	Proposed duration
C-039	Field Drain	Unnamed	Culvert	Existing Upgrade	Permanent
C-041	Field Drain	Unnamed	Culvert	Existing Upgrade	Permanent
C-077	Drain	Skiptons Drain	Culvert	Existing Upgrade	Permanent
C-174	Field Drain	Unnamed	Culvert	New	Temporary
Route Section 7					
C-092	Field Drain	Unnamed	Culvert	Existing Upgrade	Permanent
C-177	Field Drain	Unnamed	Culvert	New	Temporary
C-176	Field Drain	Unnamed	Culvert	New	Temporary
C-175	Field Drain	Unnamed	Culvert	New	Temporary
C-196	Field Drain	Unnamed	Culvert	New	Temporary
C-043	Field Drain	Unnamed	Culvert	Existing Upgrade	Permanent
C-042	Field Drain	Unnamed	Culvert	Existing Upgrade	Permanent
C-044	Field Drain	Unnamed	Culvert	Existing Upgrade	Permanent
C-178	Field Drain	Unnamed	Culvert	New	Temporary
C-121	Field Drain	Unnamed	Culvert	New	Temporary
C-045	Field Drain	Unnamed	Culvert	Existing Upgrade	Permanent
C-122	Field Drain	Unnamed	Culvert	New	Temporary
C-123	Field Drain	Unnamed	Culvert	New	Temporary
C-046	Field Drain	Unnamed	Culvert	Existing Upgrade	Permanent
C-078	Field Drain	Unnamed	Culvert	Existing Upgrade	Permanent
C-079	Field Drain	Unnamed	Culvert	Existing Upgrade	Permanent
C-124	Field Drain	Unnamed	Culvert	New	Temporary
C-125	Field Drain	Unnamed	Culvert	New	Temporary
C-126	Field Drain	Unnamed	Culvert	New	Temporary
C-047	Field Drain	Unnamed	Culvert	Existing Upgrade	Permanent
C-127	Field Drain	Unnamed	Culvert	New	Temporary
C-128	Field Drain	Unnamed	Culvert	New	Temporary
C-129	Field Drain	Unnamed	Culvert	New	Temporary
C-155	Field Drain	Unnamed	Culvert	New	Temporary

Crossing reference	Watercourse type	Name	Crossing type	New/existing	Proposed duration
C-156	Field Drain	Unnamed	Culvert	New	Temporary
C-179	Field Drain	Unnamed	Culvert	New	Temporary
C-048	Field Drain	Unnamed	Culvert	Existing Upgrade	Permanent
C-203	Field Drain	Unnamed	Culvert	New	Temporary
C-204	Field Drain	Unnamed	Culvert	New	Temporary
C-130	Field Drain	Unnamed	Culvert	New	Temporary
C-097	Field Drain	Unnamed	Culvert	Existing Upgrade	Permanent
C-081	Field Drain	Unnamed	Culvert	Existing Upgrade	Permanent
C-080	Field Drain	Unnamed	Culvert	Existing Upgrade	Permanent
C-131	Field Drain	Unnamed	Culvert	New	Temporary
Route Section 8					
C-197	Field Drain	Unnamed	Culvert	New	Temporary
C-180	Field Drain	Unnamed	Culvert	New	Temporary
C-132	Field Drain	Unnamed	Culvert	New	Temporary
C-093	Field Drain	Unnamed	Culvert	Existing Upgrade	Permanent
C-181	Field Drain	Unnamed	Culvert	New	Temporary
C-212	Field Drain	Unnamed	Culvert	New	Temporary
C-050	Field Drain	Unnamed	Culvert	Existing Upgrade	Permanent
C-198	Drain	Tindale Bank Drain	Culvert	New	Temporary
C-220	Field Drain	Unnamed	Culvert	New	Temporary
C-049	Field Drain	Unnamed	Culvert	Existing Upgrade	Permanent
C-098	Field Drain	Unnamed	Culvert	Existing Upgrade	Permanent
C-051	Field Drain	Unnamed	Culvert	Existing Upgrade	Permanent
C-052	Field Drain	Unnamed	Culvert	Existing Upgrade	Permanent
C-053	Field Drain	Unnamed	Culvert	Existing Upgrade	Permanent
C-054	Field Drain	Unnamed	Culvert	Existing Upgrade	Permanent
C-070	Field Drain	Unnamed	Culvert	Existing Upgrade	Permanent
C-194	Drain	Carr Ings Drain	Culvert	New	Temporary

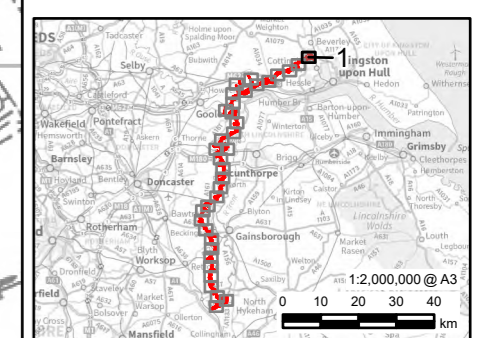
Crossing reference	Watercourse type	Name	Crossing type	New/existing	Proposed duration
C-192	Field Drain	Unnamed	Culvert	New	Temporary
C-133	Field Drain	Unnamed	Culvert	New	Temporary
C-163	Field Drain	Unnamed	Culvert	New	Temporary
C-162	Field Drain	Unnamed	Culvert	New	Temporary
C-134	Field Drain	Unnamed	Culvert	New	Temporary
C-055	Field Drain	Unnamed	Culvert	Existing Upgrade	Permanent
B-19	Canal	Chesterfield Canal	Bridge	New	Temporary
Route Section 9					
C-157	Field Drain	Unnamed	Culvert	New	Temporary
C-199	Field Drain	Unnamed	Culvert	New	Temporary
C-158	Field Drain	Unnamed	Culvert	New	Temporary
C-183	Field Drain	Unnamed	Culvert	New	Temporary
C-136	Field Drain	Unnamed	Culvert	New	Temporary
C-182	Field Drain	Unnamed	Culvert	New	Temporary
C-135	Field Drain	Unnamed	Culvert	New	Temporary
C-185	Field Drain	Unnamed	Culvert	New	Temporary
C-184	Field Drain	Unnamed	Culvert	New	Temporary
C-159	Field Drain	Unnamed	Culvert	New	Temporary
C-222	Field Drain	Unnamed	Culvert	New	Temporary
C-186	Field Drain	Unnamed	Culvert	New	Temporary
C-137	Field Drain	Unnamed	Culvert	New	Temporary
C-138	Field Drain	Unnamed	Culvert	New	Temporary
Route Section 10					
C-091	Field Drain	Unnamed	Culvert	Existing Upgrade	Permanent
B-16	Beck	Wheatley Beck	Bridge	New	Temporary
C-221	Field Drain	Unnamed	Culvert	New	Temporary
C-056	Field Drain	Unnamed	Culvert	Existing Upgrade	Permanent
C-187	Field Drain	Unnamed	Culvert	New	Temporary

Crossing reference	Watercourse type	Name	Crossing type	New/existing	Proposed duration
C-069	Field Drain	Unnamed	Culvert	Existing Upgrade	Permanent
C-139	Field Drain	Unnamed	Culvert	New	Temporary
C-099	Field Drain	Unnamed	Culvert	Existing Upgrade	Permanent
C-205	Field Drain	Unnamed	Culvert	New	Temporary
C-207	Field Drain	Unnamed	Culvert	New	Temporary
C-206	Field Drain	Unnamed	Culvert	New	Temporary
C-151	Field Drain	Unnamed	Culvert	New	Temporary
C-208	Field Drain	Unnamed	Culvert	New	Temporary
C-140	Field Drain	Unnamed	Culvert	New	Temporary
C-200	Field Drain	Unnamed	Culvert	New	Temporary
C-141	Field Drain	Unnamed	Culvert	New	Temporary
C-160	Field Drain	Unnamed	Culvert	New	Temporary
C-210	Field Drain	Unnamed	Culvert	New	Temporary
C-211	Field Drain	Unnamed	Culvert	New	Temporary
B-12	Main River	East Drayton	Bridge	New	Temporary
C-195	Field Drain	Unnamed	Culvert	New	Temporary
C-142	Field Drain	Unnamed	Culvert	New	Temporary
B-13	Beck	Fledborough Beck	Bridge	New	Temporary
C-161	Field Drain	Unnamed	Culvert	New	Temporary

2. Figure 4.3.1 Indicative Watercourse Crossings



- Legend**
- Draft Order Limits
 - Proposed Substation Works
 - Indicative Construction Access
- Watercourses**
- Main River
 - Ordinary Watercourse
- Indicative Culvert Watercourse Crossing**
- ▲ Permanent
 - ▲ Temporary



0.1	27/01/2025	PEIR	JG	LC	CC
Rev	Date	Description	GIS	Chk	App

nationalgrid

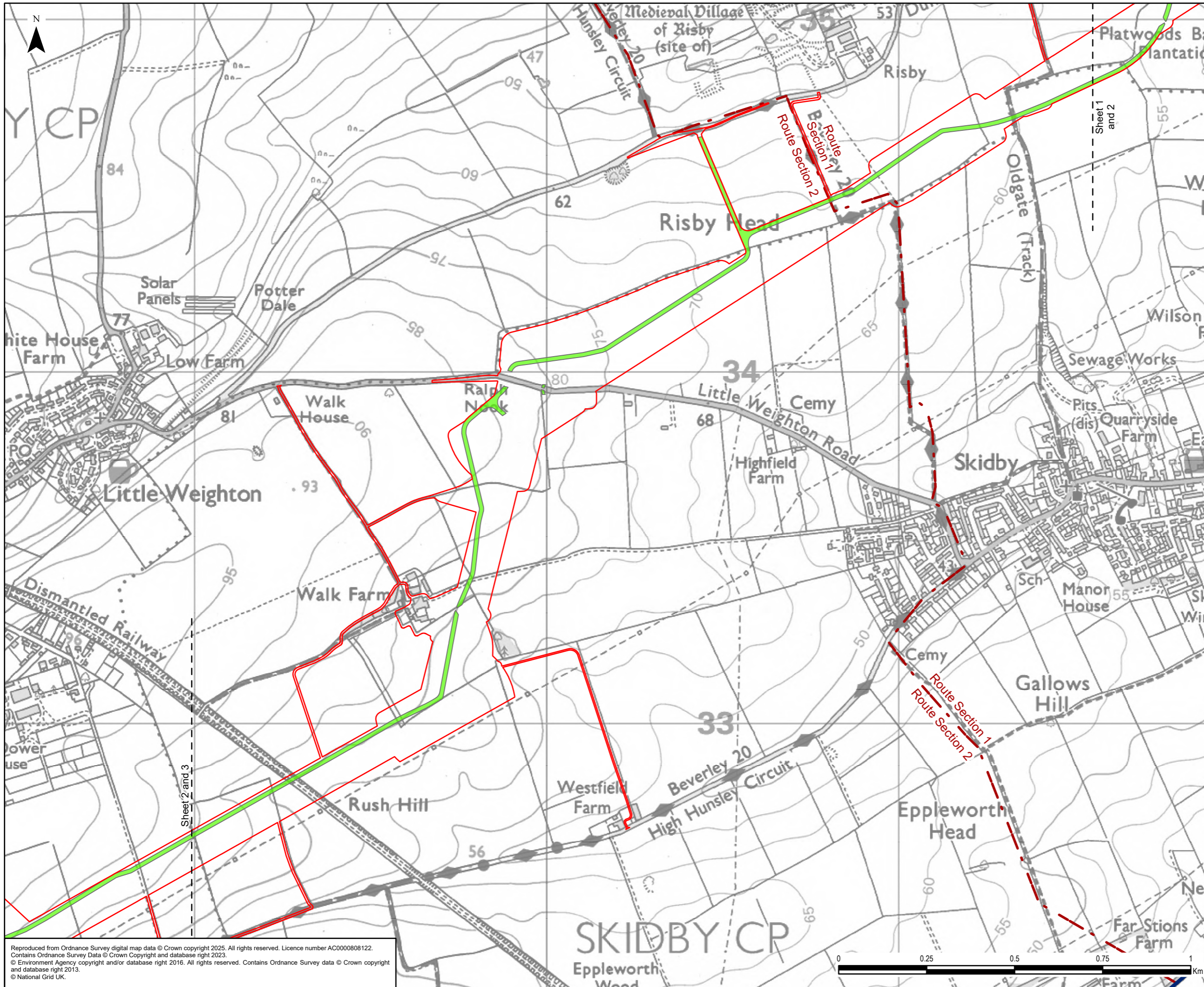
Scheme: NORTH HUMBER TO HIGH MARNHAM

Figure Title: FIGURE 4.3.1 - INDICATIVE WATER CROSSINGS

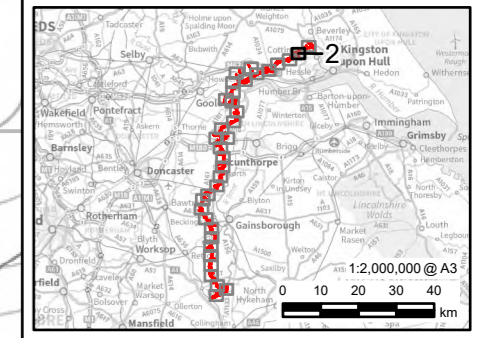
Creator: JG	Date: 27/01/2025	Checker: LC	Date: 27/01/2025	Approver: CC	Date: 27/01/2025
-------------	------------------	-------------	------------------	--------------	------------------

Figure Ref: 4.3.1	Scale: 1:10,000	Format: A3	Sheets: 1 OF 36	Rev: 0.1
-------------------	-----------------	------------	-----------------	----------

Reproduced from Ordnance Survey digital map data © Crown copyright 2025. All rights reserved. Licence number AC0000808122. Contains Ordnance Survey Data © Crown Copyright and database right 2023. © Environment Agency copyright and/or database right 2016. All rights reserved. Contains Ordnance Survey data © Crown copyright and database right 2013. © National Grid UK.



- Legend**
- Draft Order Limits
 - Route Section
 - Indicative Construction Access
- Watercourses
- Main River



0.1	27/01/2025	PEIR	JG	LC	CC
Rev	Date	Description	GIS	Chk	App

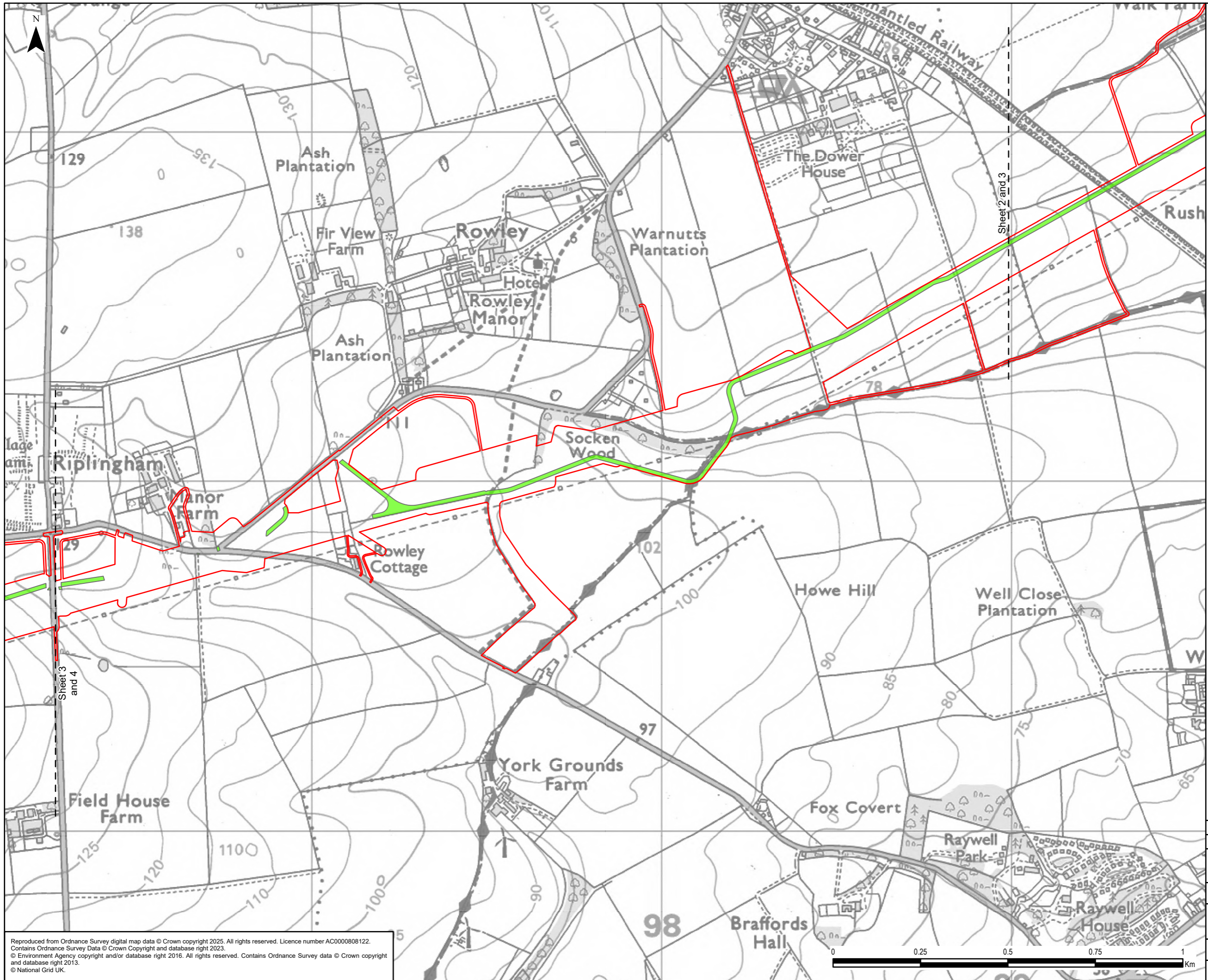
nationalgrid

Scheme: NORTH HUMBER TO HIGH MARNHAM

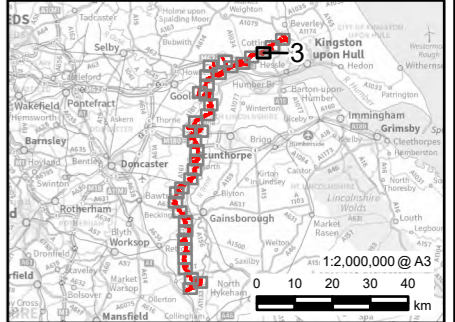
Figure Title:
FIGURE 4.3.1 - INDICATIVE WATER CROSSINGS

Creator:	Date:	Checker:	Date:	Approver:	Date:
JG	27/01/2025	LC	27/01/2025	CC	27/01/2025
Figure Ref:	Scale:	Format:	Sheets:	Rev:	
4.3.1	1:10,000	A3	2 OF 36	1	

Reproduced from Ordnance Survey digital map data © Crown copyright 2025. All rights reserved. Licence number AC000080122. Contains Ordnance Survey Data © Crown Copyright and database right 2023.
 © Environment Agency copyright and/or database right 2016. All rights reserved. Contains Ordnance Survey data © Crown copyright and database right 2013.
 © National Grid UK.



- Legend**
- Draft Order Limits
 - Indicative Construction Access



0.1	27/01/2025	PEIR	JG	LC	CC
Rev	Date	Description	GIS	Chk	App

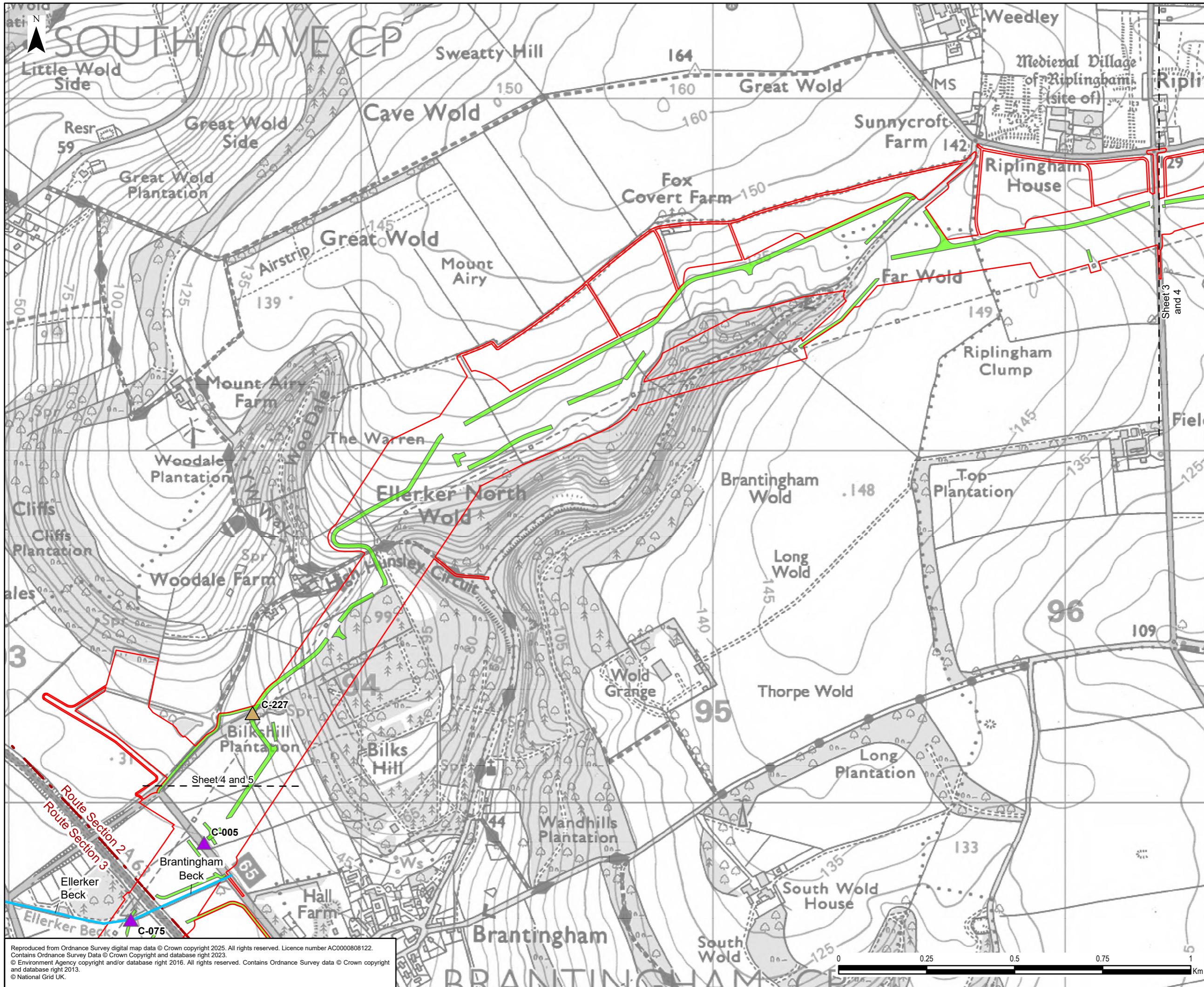
nationalgrid

Scheme: NORTH HUMBER TO HIGH MARNHAM

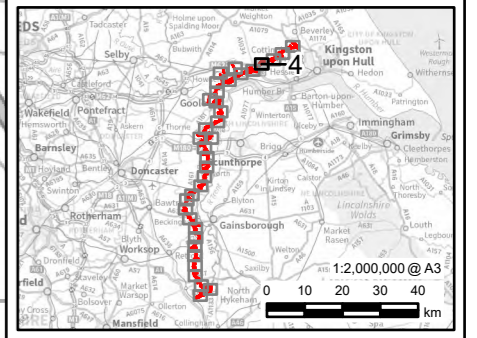
Figure Title: FIGURE 4.3.1 - INDICATIVE WATER CROSSINGS

Creator:	Date:	Checker:	Date:	Approver:	Date:
JG	27/01/2025	LC	27/01/2025	CC	27/01/2025
Figure Ref:	Scale:	Format:	Sheets:	Rev:	
4.3.1	1:10,000	A3	3 OF 36	1	

Reproduced from Ordnance Survey digital map data © Crown copyright 2025. All rights reserved. Licence number AC0000808122. Contains Ordnance Survey Data © Crown Copyright and database right 2023. © Environment Agency copyright and/or database right 2016. All rights reserved. Contains Ordnance Survey data © Crown copyright and database right 2013. © National Grid UK.



- Legend**
- Draft Order Limits
 - Route Section
 - Indicative Construction Access
- Watercourses**
- Ordinary Watercourse
- Indicative Culvert Watercourse Crossing**
- ▲ Permanent
 - ▲ Temporary



0.1	27/01/2025	PEIR	JG	LC	CC
Rev	Date	Description	GIS	Chk	App

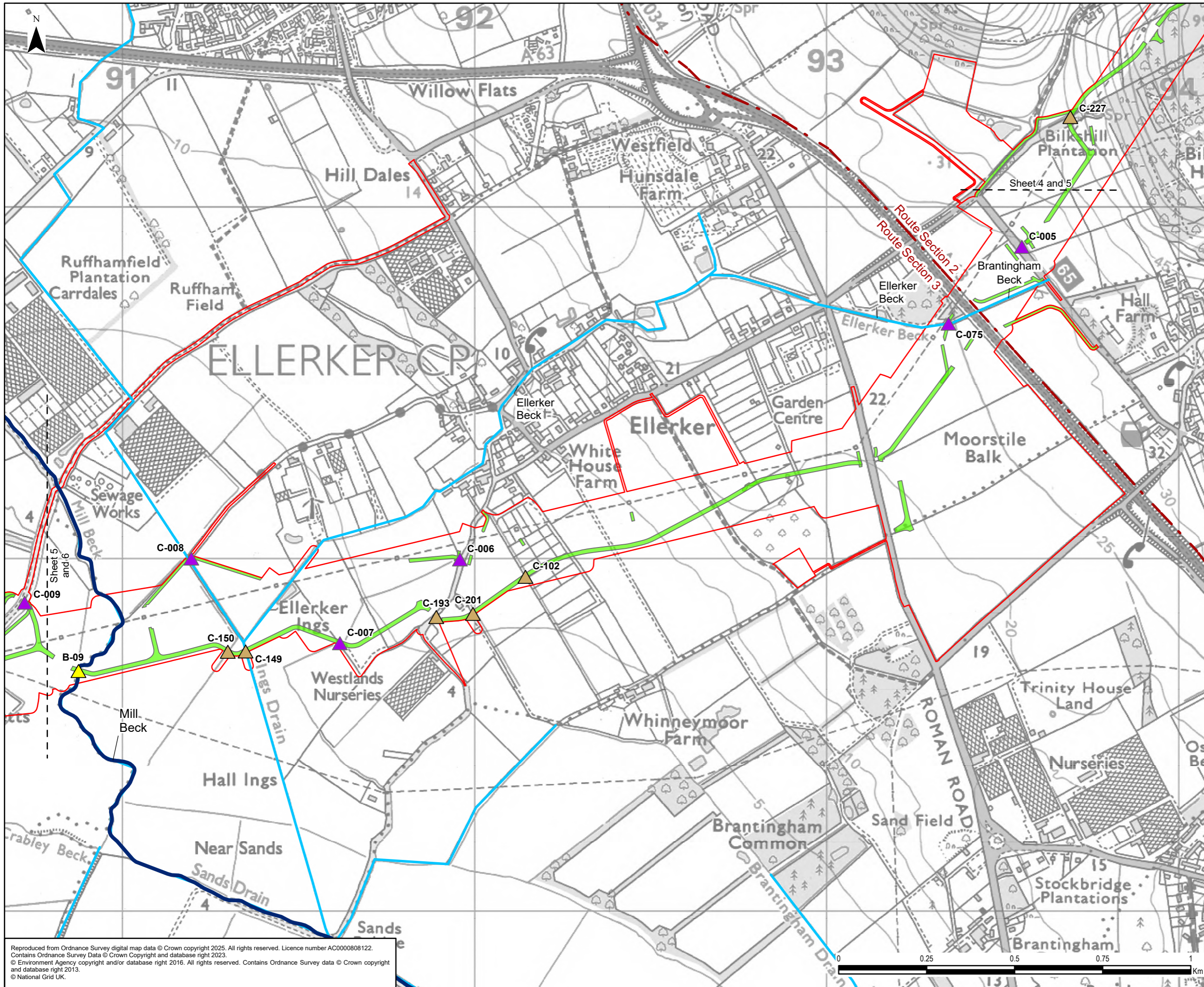
nationalgrid

Scheme: NORTH HUMBER TO HIGH MARNHAM

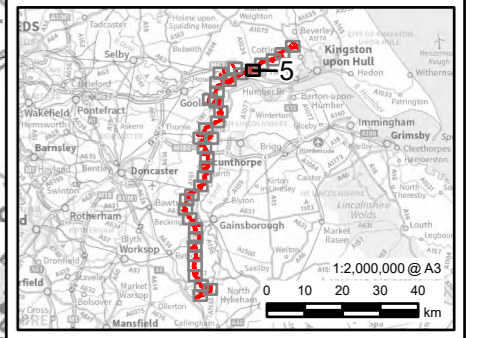
Figure Title: FIGURE 4.3.1 - INDICATIVE WATER CROSSINGS

Creator:	Date:	Checker:	Date:	Approver:	Date:
JG	27/01/2025	LC	27/01/2025	CC	27/01/2025
Figure Ref:	Scale:	Format:	Sheets:	Rev:	
4.3.1	1:10,000	A3	4 OF 36	1	

Reproduced from Ordnance Survey digital map data © Crown copyright 2025. All rights reserved. Licence number AC000808122. Contains Ordnance Survey Data © Crown Copyright and database right 2023. © Environment Agency copyright and/or database right 2016. All rights reserved. Contains Ordnance Survey data © Crown copyright and database right 2013. © National Grid UK.



- Legend**
- Draft Order Limits
 - Route Section
 - Indicative Construction Access
- Watercourses**
- Main River
 - Ordinary Watercourse
- Indicative Culvert Watercourse Crossing**
- ▲ Permanent
 - ▲ Temporary
- Indicative Bridge Watercourse Crossing**
- ▲ Temporary



0.1	27/01/2025	PEIR	JG	LC	CC
Rev	Date	Description	GIS	Chk	App

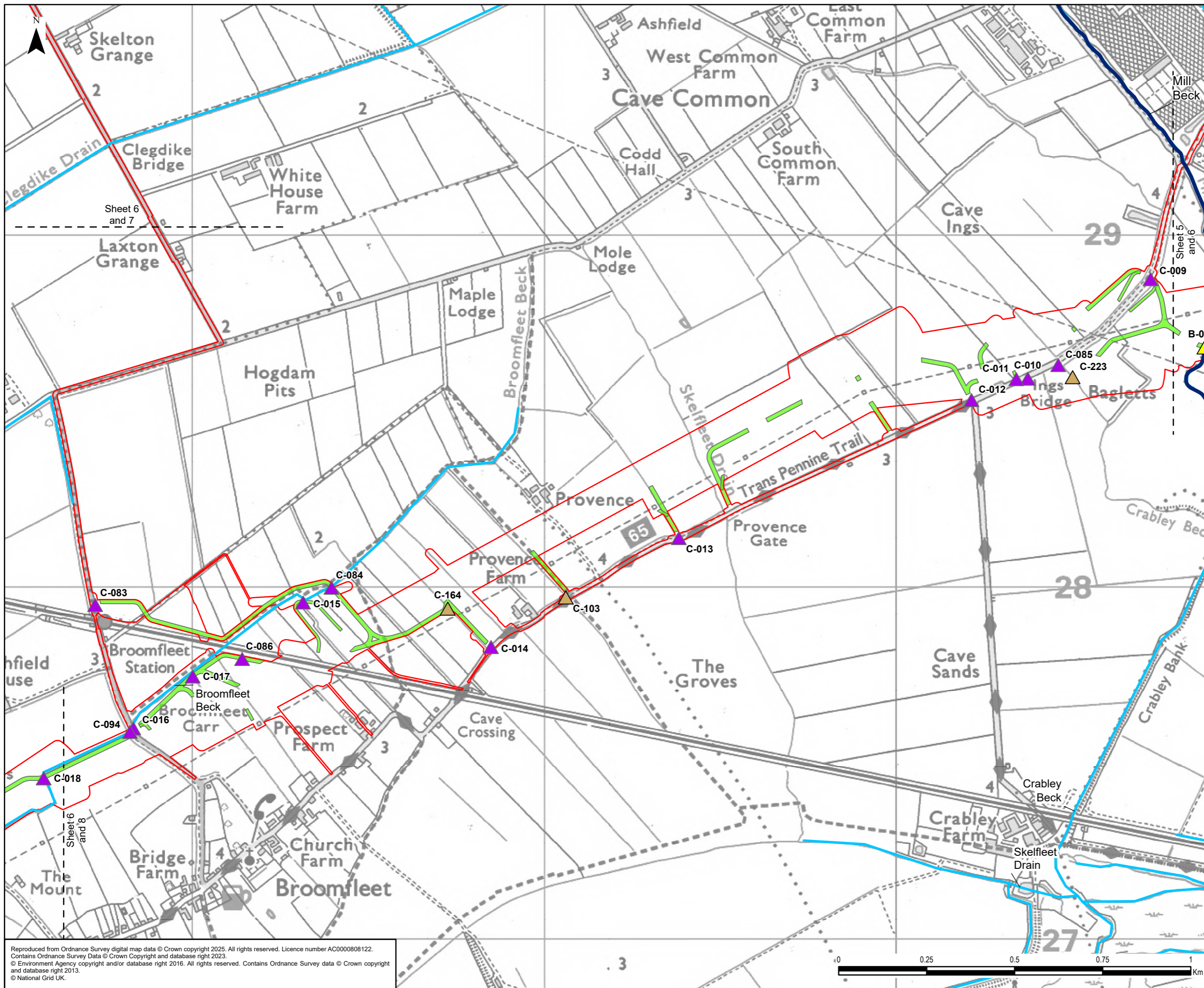
nationalgrid

Scheme: NORTH HUMBER TO HIGH MARNHAM

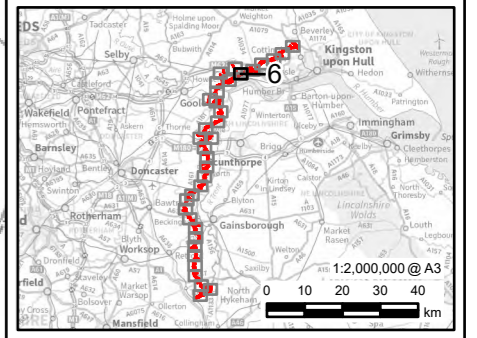
Figure Title: **FIGURE 4.3.1 - INDICATIVE WATER CROSSINGS**

Creator:	Date:	Checker:	Date:	Approver:	Date:
JG	27/01/2025	LC	27/01/2025	CC	27/01/2025
Figure Ref:	Scale:	Format:	Sheets:	Rev:	
4.3.1	1:10,000	A3	5 OF 36	0.1	

Reproduced from Ordnance Survey digital map data © Crown copyright 2025. All rights reserved. Licence number AC0000808122. Contains Ordnance Survey Data © Crown Copyright and database right 2023. © Environment Agency copyright and/or database right 2016. All rights reserved. Contains Ordnance Survey data © Crown copyright and database right 2013. © National Grid UK.



- Legend**
- Draft Order Limits
 - Route Section
 - Indicative Construction Access
- Watercourses**
- Main River
 - Ordinary Watercourse
- Indicative Culvert Watercourse Crossing**
- ▲ Permanent
 - ▲ Temporary
- Indicative Bridge Watercourse Crossing**
- ▲ Temporary



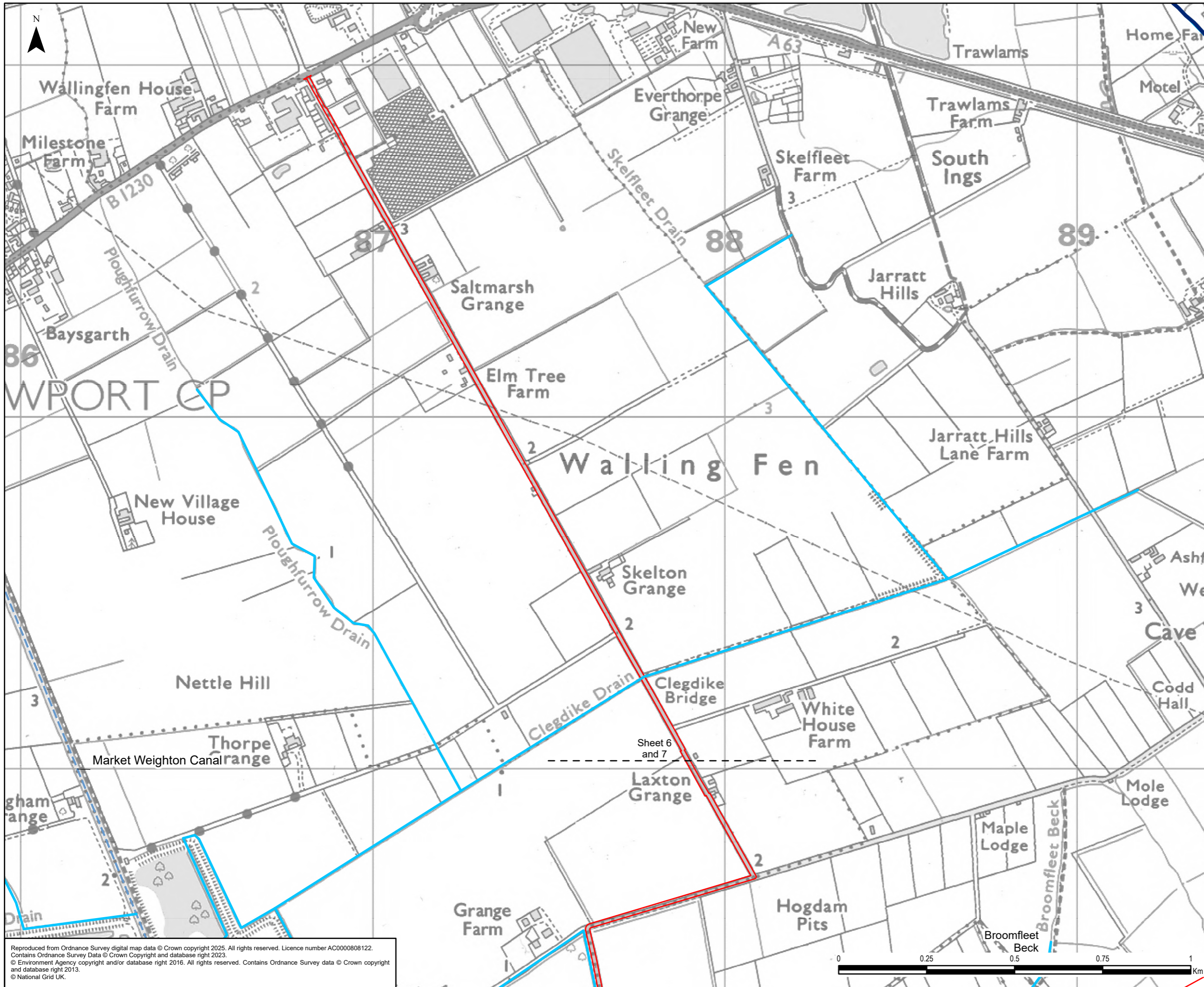
0.1	27/01/2025	PEIR	JG	LC	CC
Rev	Date	Description	GIS	Chk	App

nationalgrid

Scheme: NORTH HUMBER TO HIGH MARNHAM
 Figure Title: FIGURE 4.3.1 - INDICATIVE WATER CROSSINGS

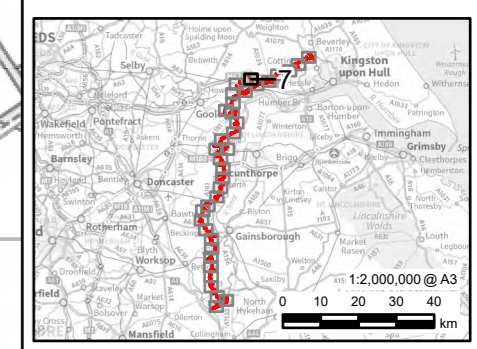
Creator: JG	Date: 27/01/2025	Checker: LC	Date: 27/01/2025	Approver: CC	Date: 27/01/2025
Figure Ref: 4.3.1	Scale: 1:10,000	Format: A3	Sheets: 6 OF 36	Rev: 0.1	

Reproduced from Ordnance Survey digital map data © Crown copyright 2025. All rights reserved. Licence number AC0000808122. Contains Ordnance Survey Data © Crown Copyright and database right 2023. © Environment Agency copyright and/or database right 2016. All rights reserved. Contains Ordnance Survey data © Crown copyright and database right 2013. © National Grid UK.



Legend

- Draft Order Limits
- Watercourses**
- Main River
- Canal
- Ordinary Watercourse



0.1	27/01/2025	PEIR	JG	LC	CC
Rev	Date	Description	GIS	Chk	App

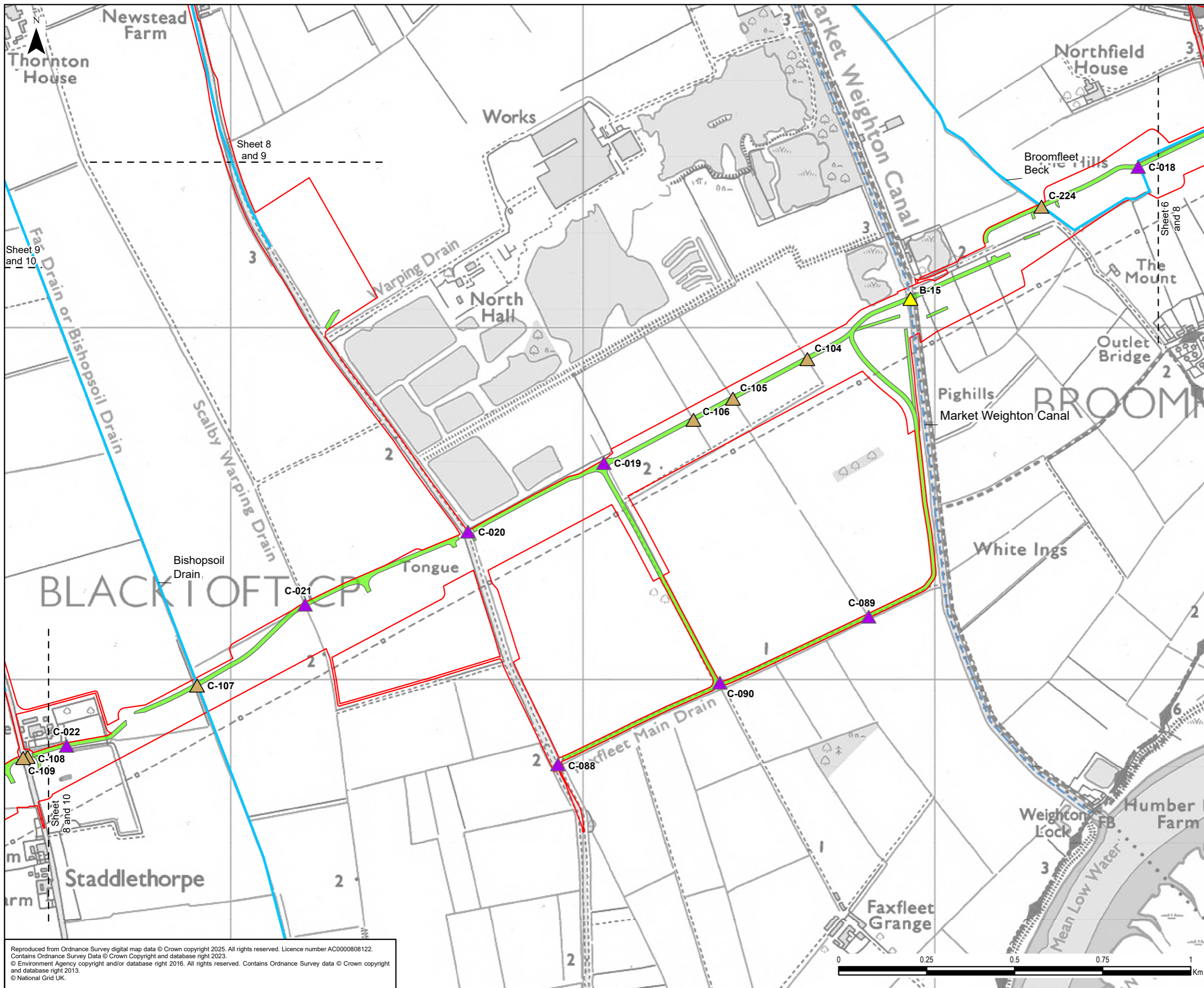
nationalgrid

Scheme: NORTH HUMBER TO HIGH MARNHAM

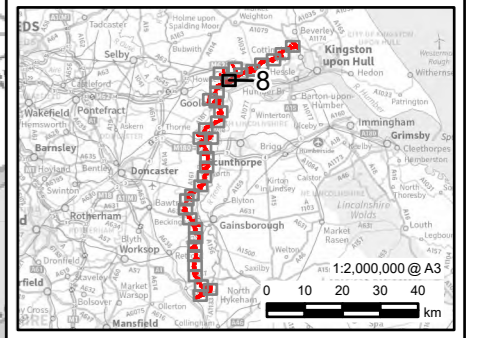
Figure Title: FIGURE 4.3.1 - INDICATIVE WATER CROSSINGS

Creator: JG	Date: 27/01/2025	Checker: LC	Date: 27/01/2025	Approver: CC	Date: 27/01/2025
Figure Ref: 4.3.1	Scale: 1:10,000	Format: A3	Sheets: 7 OF 36	Rev: 0.1	

Reproduced from Ordnance Survey digital map data © Crown copyright 2025. All rights reserved. Licence number AC0000808122. Contains Ordnance Survey Data © Crown Copyright and database right 2023. © Environment Agency copyright and/or database right 2016. All rights reserved. Contains Ordnance Survey data © Crown copyright and database right 2013. © National Grid UK.



- Legend**
- Draft Order Limits
 - Indicative Construction Access
 - Watercourses**
 - Canal
 - Ordinary Watercourse
 - Indicative Culvert Watercourse Crossing**
 - ▲ Permanent
 - ▲ Temporary
 - Indicative Bridge Watercourse Crossing**
 - ▲ Temporary



0.1	27/01/2025	PEIR	JG	LC	CC
Rev	Date	Description	GIS	Chk	App

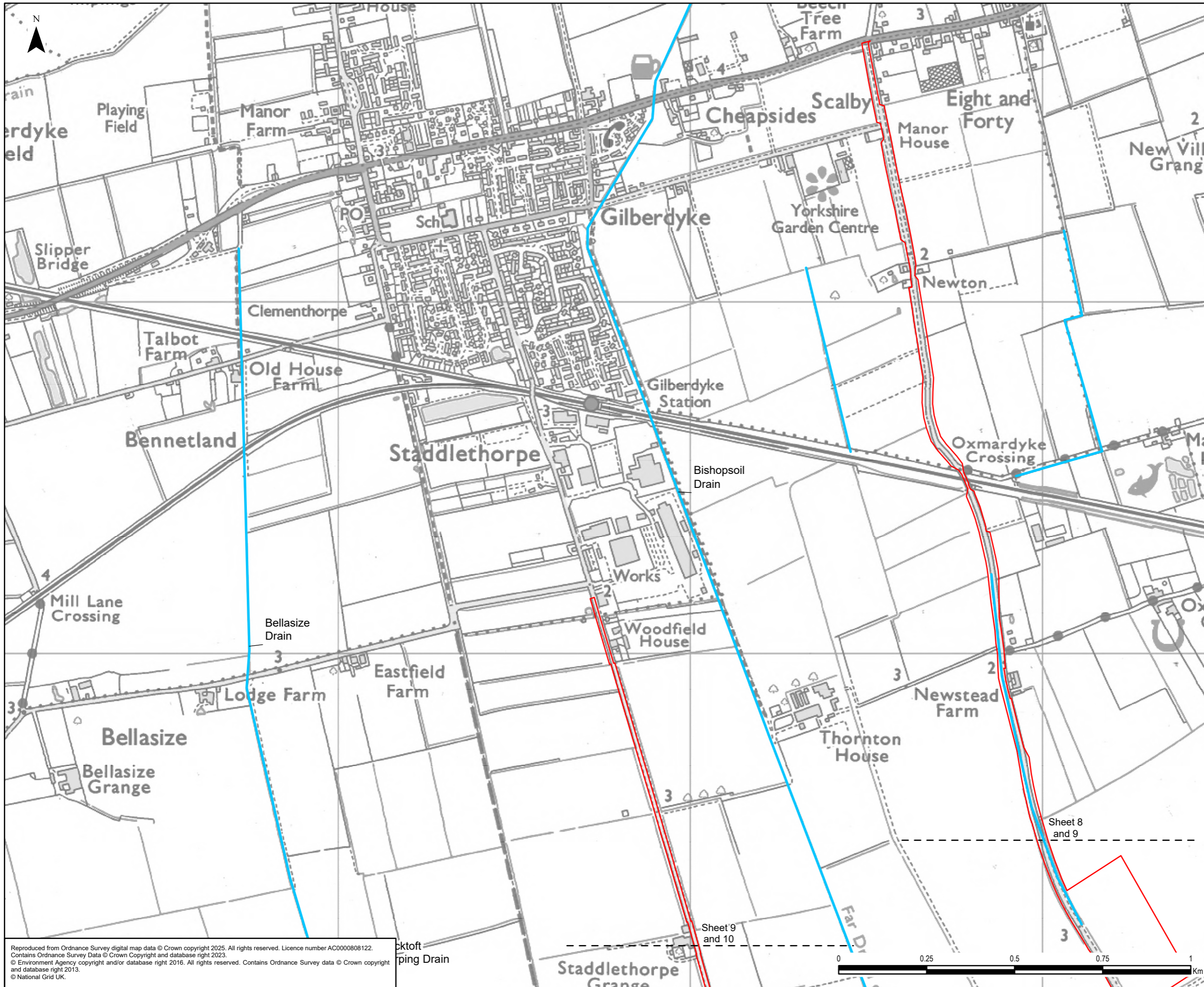
nationalgrid

Scheme: NORTH HUMBER TO HIGH MARNHAM

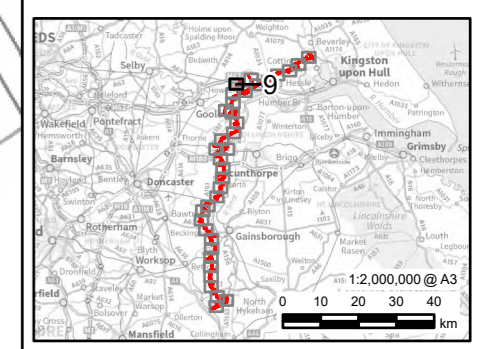
Figure Title: **FIGURE 4.3.1 - INDICATIVE WATER CROSSINGS**

Creator: JG	Date: 27/01/2025	Checker: LC	Date: 27/01/2025	Approver: CC	Date: 27/01/2025
Figure Ref: 4.3.1	Scale: 1:10,000	Format: A3	Sheets: 8 OF 36	Rev: 0.1	

Reproduced from Ordnance Survey digital map data © Crown copyright 2025. All rights reserved. Licence number AC0000808122. Contains Ordnance Survey Data © Crown Copyright and database right 2023. © Environment Agency copyright and/or database right 2016. All rights reserved. Contains Ordnance Survey data © Crown copyright and database right 2013. © National Grid UK.



- Legend**
- Draft Order Limits
 - Indicative Construction Access
- Watercourses**
- Ordinary Watercourse



0.1	27/01/2025	PEIR	JG	LC	CC
Rev	Date	Description	GIS	Chk	App

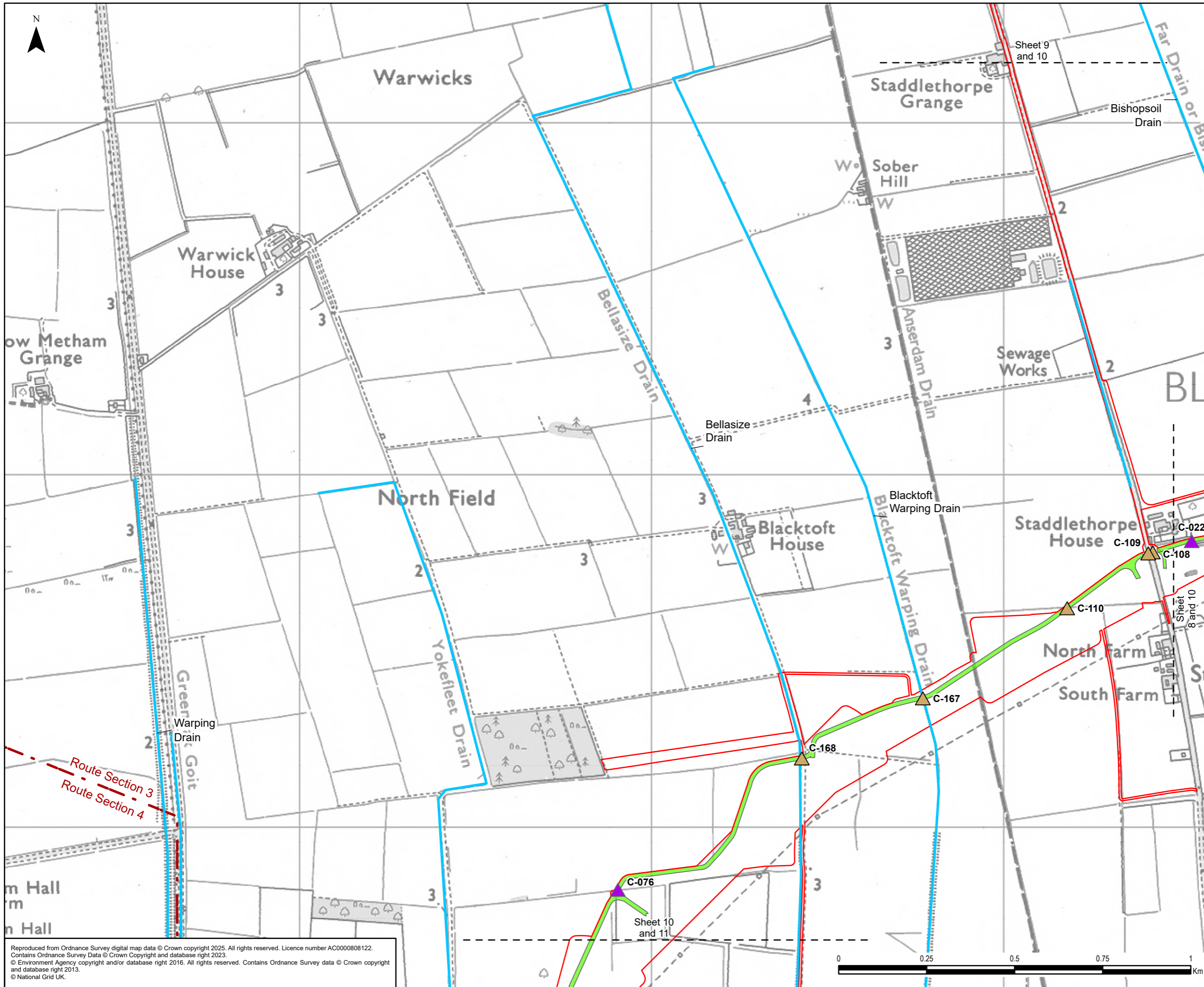
nationalgrid

Scheme: NORTH HUMBER TO HIGH MARNHAM

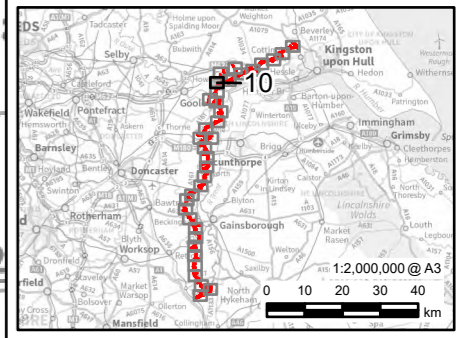
Figure Title: FIGURE 4.3.1 - INDICATIVE WATER CROSSINGS

Creator: JG	Date: 27/01/2025	Checker: LC	Date: 27/01/2025	Approver: CC	Date: 27/01/2025
Figure Ref: 4.3.1	Scale: 1:10,000	Format: A3	Sheets: 9 OF 36	Rev: 0.1	

Reproduced from Ordnance Survey digital map data © Crown copyright 2025. All rights reserved. Licence number AC0000808122. Contains Ordnance Survey Data © Crown Copyright and database right 2023.
 © Environment Agency copyright and/or database right 2016. All rights reserved. Contains Ordnance Survey data © Crown copyright and database right 2013.
 © National Grid UK.



- Legend**
- Draft Order Limits
 - Route Section
 - Indicative Construction Access
- Watercourses**
- Ordinary Watercourse
- Indicative Culvert Watercourse Crossing**
- ▲ Permanent
 - ▲ Temporary



0.1	27/01/2025	PEIR	JG	LC	CC
Rev	Date	Description	GIS	Chk	App

nationalgrid

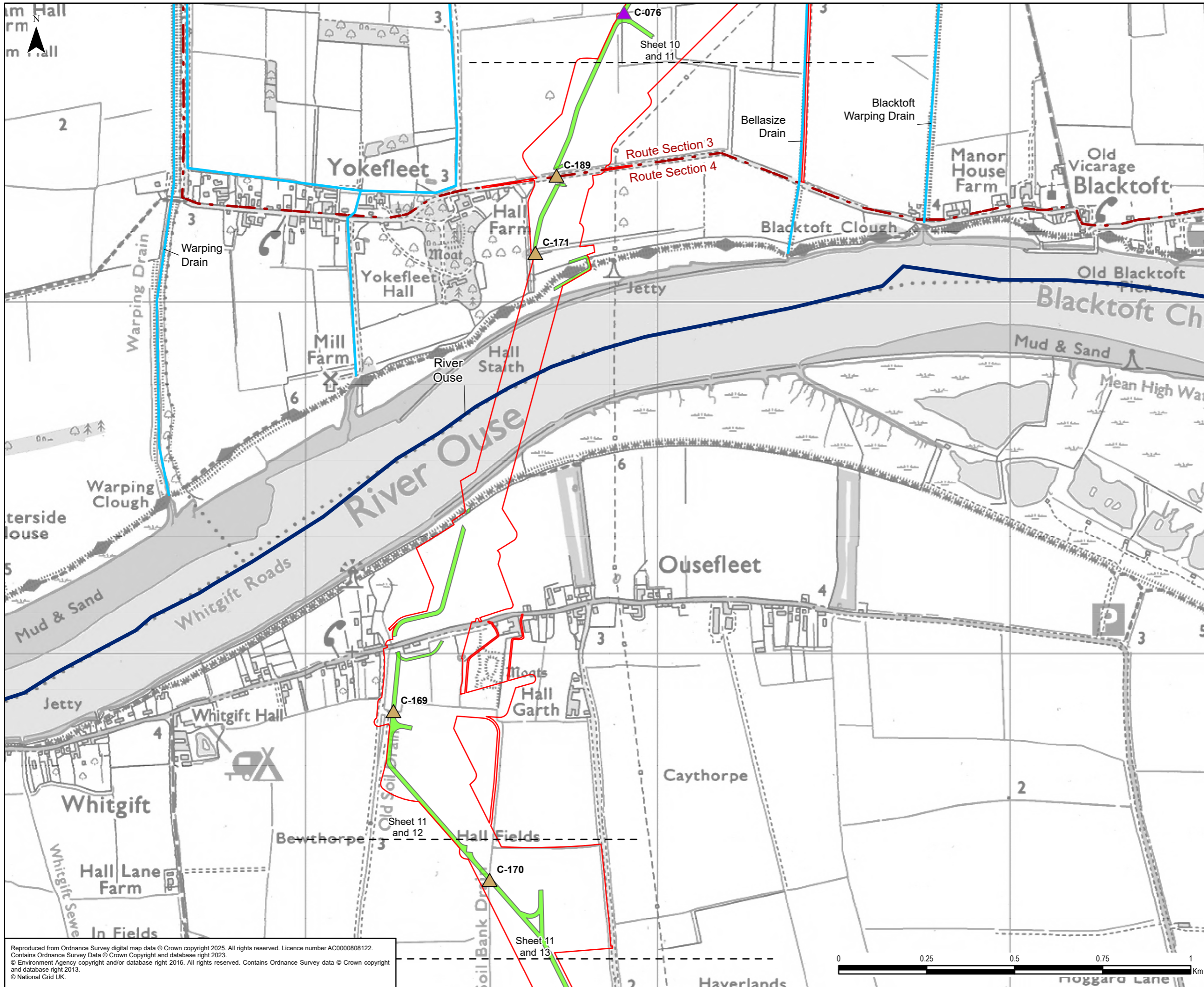
Scheme: NORTH HUMBER TO HIGH MARNHAM

Figure Title: FIGURE 4.3.1 - INDICATIVE WATER CROSSINGS

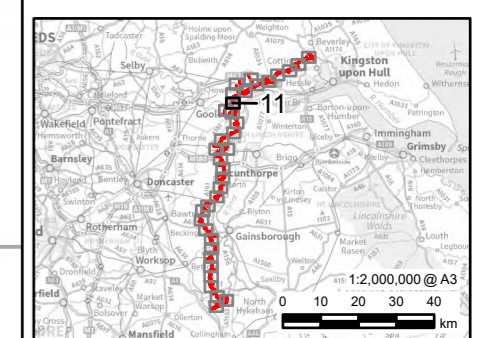
Creator:	Date:	Checker:	Date:	Approver:	Date:
JG	27/01/2025	LC	27/01/2025	CC	27/01/2025

Figure Ref:	Scale:	Format:	Sheets:	Rev:
4.3.1	1:10,000	A3	10 OF 36	0.1

Reproduced from Ordnance Survey digital map data © Crown copyright 2025. All rights reserved. Licence number AC0000808122. Contains Ordnance Survey Data © Crown Copyright and database right 2023.
 © Environment Agency copyright and/or database right 2016. All rights reserved. Contains Ordnance Survey data © Crown copyright and database right 2013.
 © National Grid UK.



- Legend**
- Draft Order Limits
 - Route Section
 - Indicative Construction Access
- Watercourses**
- Main River
 - Ordinary Watercourse
- Indicative Culvert Watercourse Crossing**
- ▲ Permanent
 - ▲ Temporary



0	27/01/2025	PEIR	JG	LC	CC
Rev	Date	Description	GIS	Chk	App

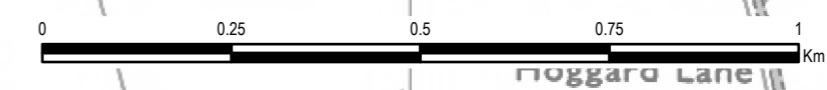
nationalgrid

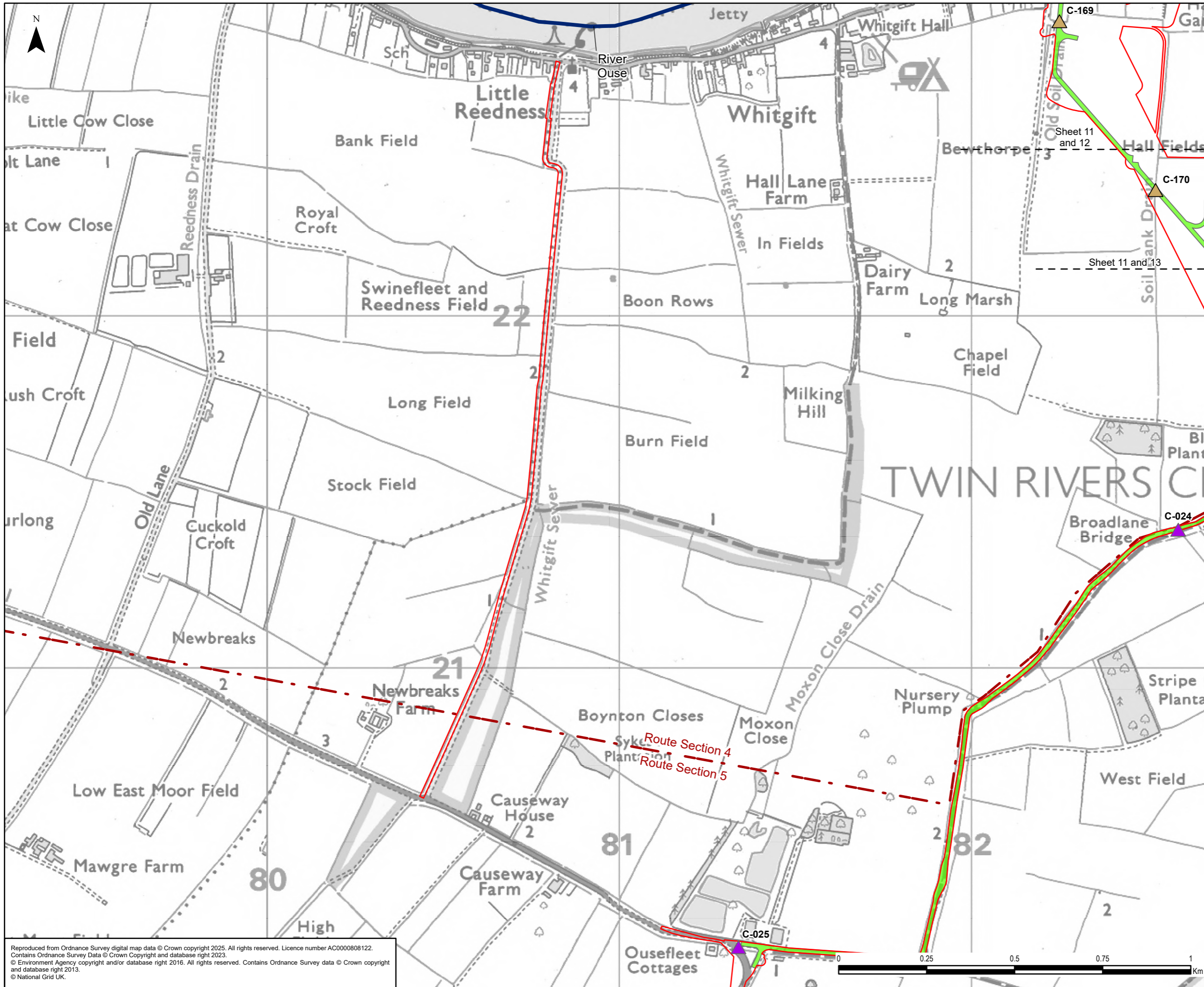
Scheme: NORTH HUMBER TO HIGH MARNHAM

Figure Title: FIGURE 4.3.1 - INDICATIVE WATER CROSSINGS

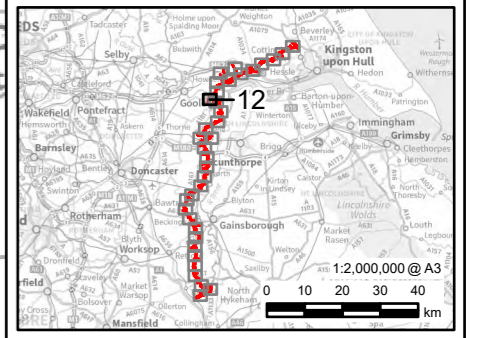
Creator: JG	Date: 27/01/2025	Checker: LC	Date: 27/01/2025	Approver: CC	Date: 27/01/2025
Figure Ref: 4.3.1	Scale: 1:10,000	Format: A3	Sheets: 11 OF 36	Rev: 0.1	

Reproduced from Ordnance Survey digital map data © Crown copyright 2025. All rights reserved. Licence number AC000080122. Contains Ordnance Survey Data © Crown Copyright and database right 2023. © Environment Agency copyright and/or database right 2016. All rights reserved. Contains Ordnance Survey data © Crown copyright and database right 2013. © National Grid UK.





- Legend**
- Draft Order Limits
 - Route Section
 - Indicative Construction Access
- Watercourses**
- Main River
- Indicative Culvert Watercourse Crossing**
- ▲ Permanent
 - ▲ Temporary



0.1	27/01/2025	PEIR	JG	LC	CC
Rev	Date	Description	GIS	Chk	App

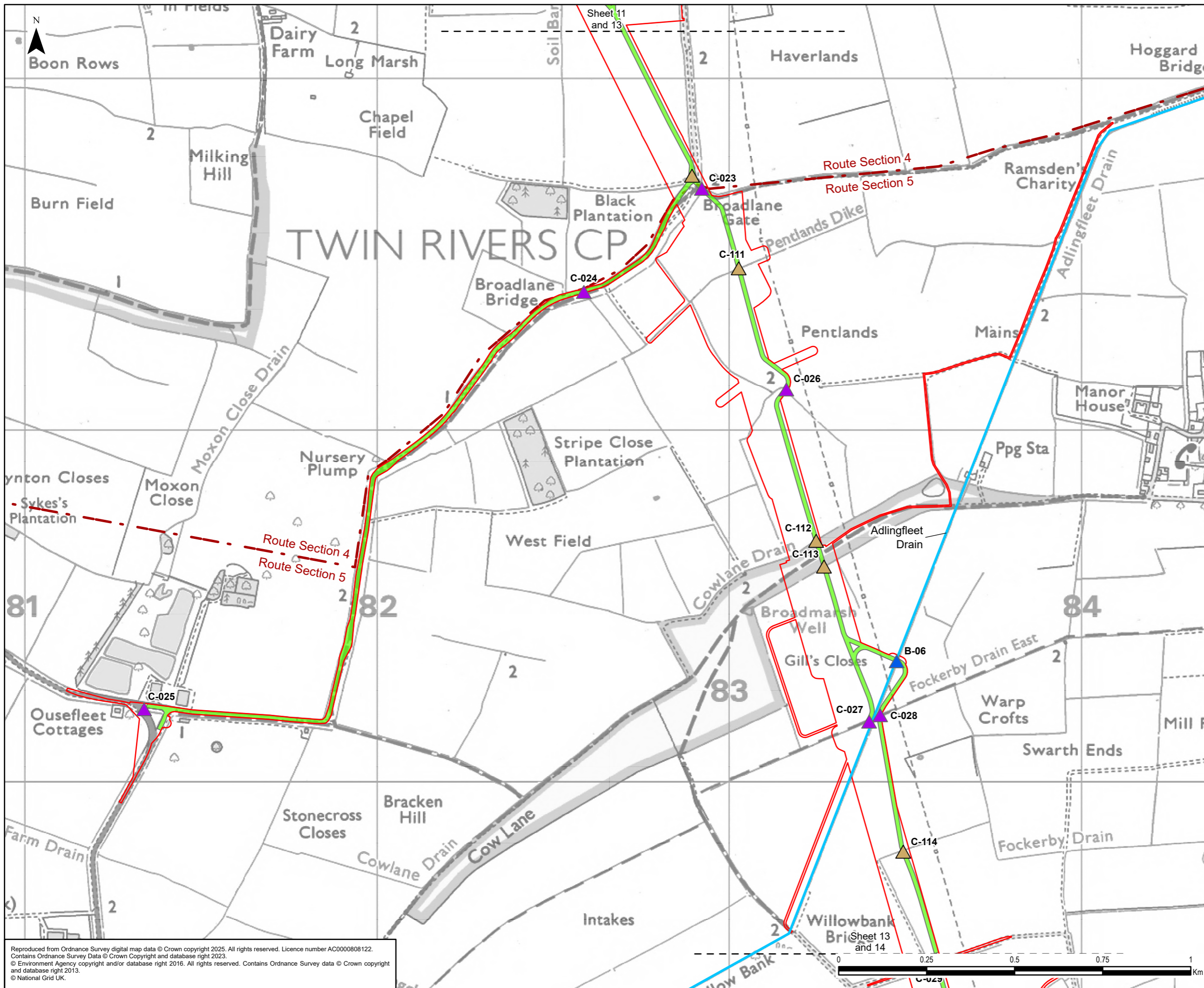
nationalgrid

Scheme: NORTH HUMBER TO HIGH MARNHAM

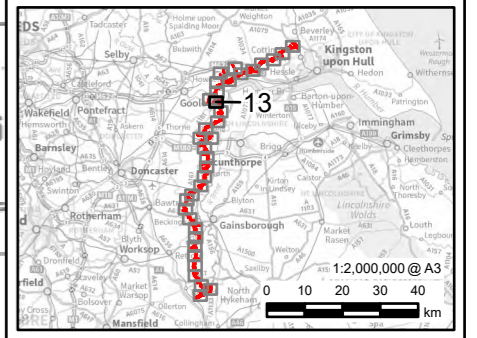
Figure Title: FIGURE 4.3.1 - INDICATIVE WATER CROSSINGS

Creator:	Date:	Checker:	Date:	Approver:	Date:
JG	27/01/2025	LC	27/01/2025	CC	27/01/2025
Figure Ref:	Scale:	Format:	Sheets:	Rev:	
4.3.1	1:10,000	A3	12 OF 36	0.1	

Reproduced from Ordnance Survey digital map data © Crown copyright 2025. All rights reserved. Licence number AC0000808122. Contains Ordnance Survey Data © Crown Copyright and database right 2023. © Environment Agency copyright and/or database right 2016. All rights reserved. Contains Ordnance Survey data © Crown copyright and database right 2013. © National Grid UK.



- Legend**
- Draft Order Limits
 - Route Section
 - Indicative Construction Access
- Watercourses**
- Ordinary Watercourse
- Indicative Culvert Watercourse Crossing**
- ▲ Permanent
 - ▲ Temporary
- Indicative Bridge Watercourse Crossing**
- ▲ Permanent



0.1	27/01/2025	PEIR	JG	LC	CC
Rev	Date	Description	GIS	Chk	App

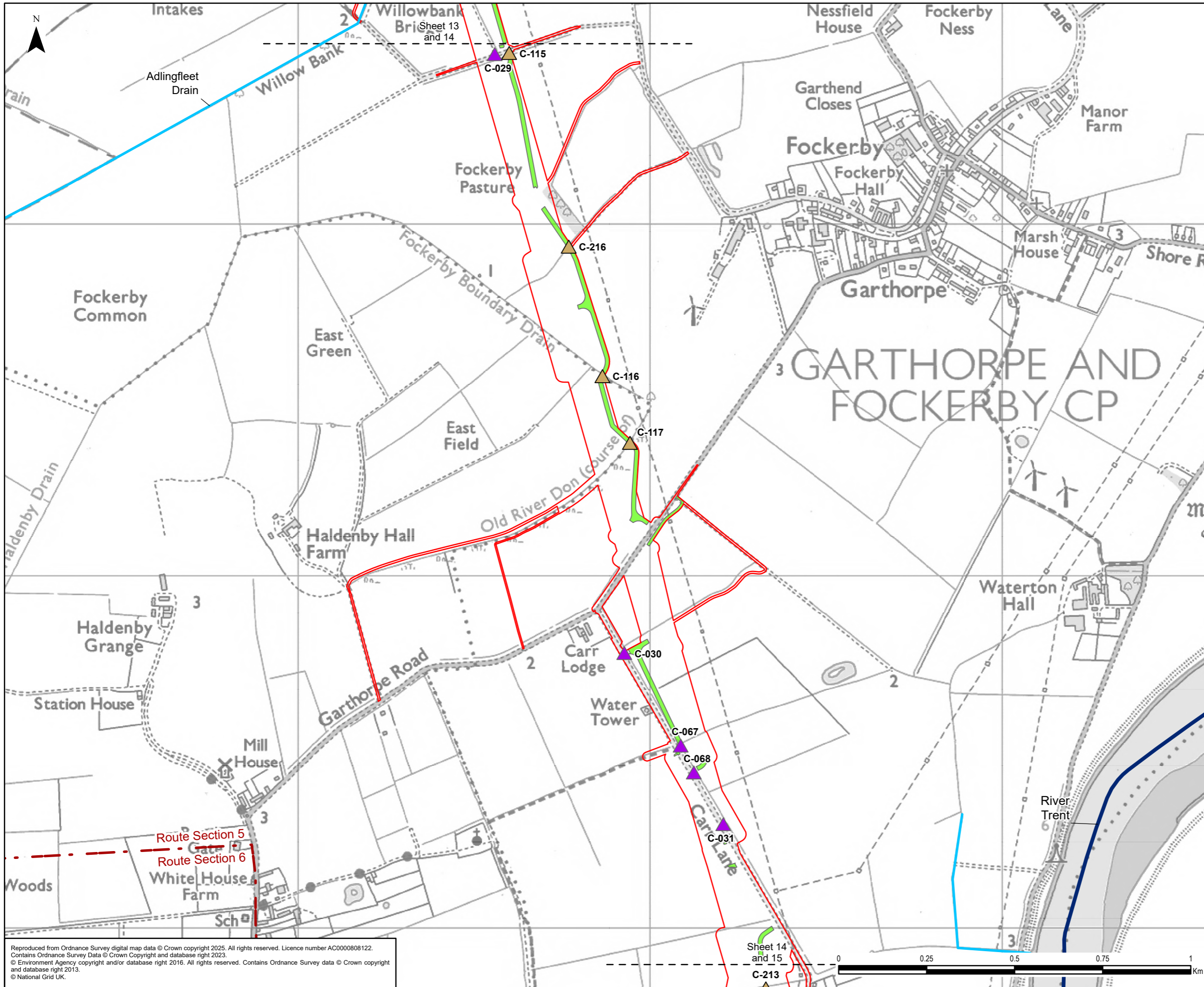
nationalgrid

Scheme: NORTH HUMBER TO HIGH MARNHAM

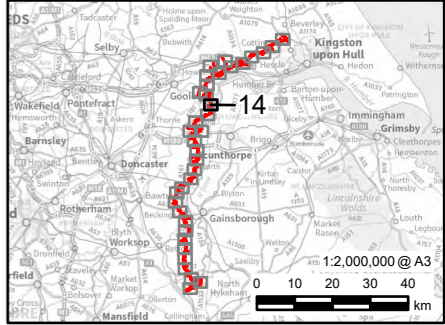
Figure Title: FIGURE 4.3.1 - INDICATIVE WATER CROSSINGS

Creator: JG	Date: 27/01/2025	Checker: LC	Date: 27/01/2025	Approver: CC	Date: 27/01/2025
Figure Ref: 4.3.1	Scale: 1:10,000	Format: A3	Sheets: 13 OF 36	Rev: 0.1	

Reproduced from Ordnance Survey digital map data © Crown copyright 2025. All rights reserved. Licence number AC0000808122. Contains Ordnance Survey Data © Crown Copyright and database right 2023. © Environment Agency copyright and/or database right 2016. All rights reserved. Contains Ordnance Survey data © Crown copyright and database right 2013. © National Grid UK.



- Legend**
- Draft Order Limits
 - Route Section
 - Indicative Construction Access
- Watercourses**
- Main River
 - Ordinary Watercourse
- Indicative Culvert Watercourse Crossing**
- ▲ Permanent
 - ▲ Temporary



0.1	27/01/2025	PEIR	JG	LC	CC
Rev	Date	Description	GIS	Chk	App

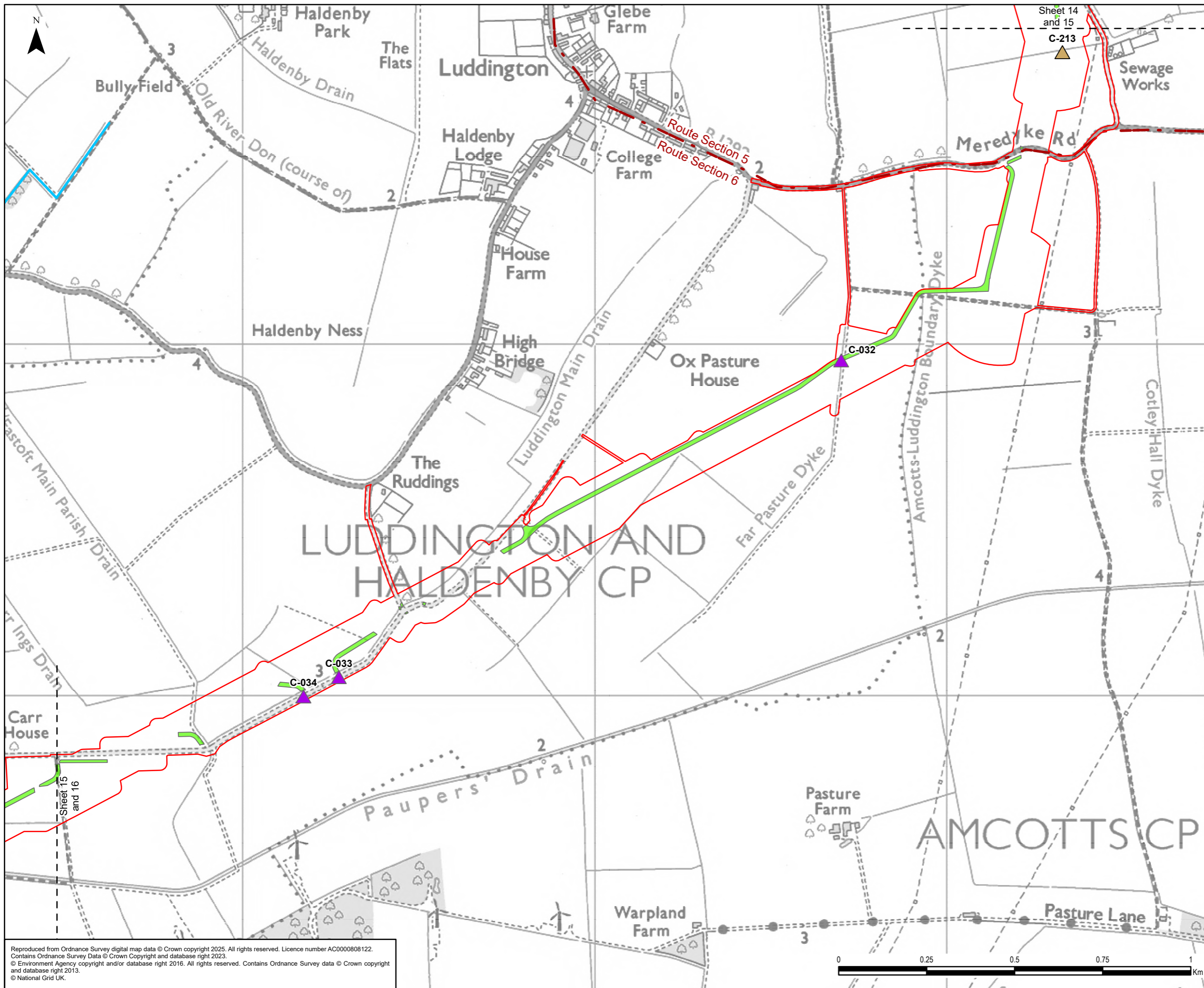
nationalgrid

Scheme: NORTH HUMBER TO HIGH MARNHAM

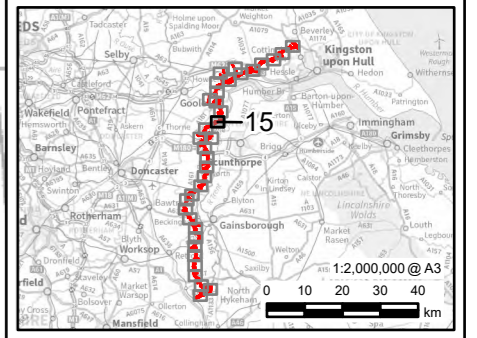
Figure Title: **FIGURE 4.3.1 - INDICATIVE WATER CROSSINGS**

Creator:	Date:	Checker:	Date:	Approver:	Date:
JG	27/01/2025	LC	27/01/2025	CC	27/01/2025
Figure Ref:	Scale:	Format:	Sheets:	Rev:	
4.3.1	1:10,000	A3	14 OF 36	0.1	

Reproduced from Ordnance Survey digital map data © Crown copyright 2025. All rights reserved. Licence number AC000080122. Contains Ordnance Survey Data © Crown Copyright and database right 2023. © Environment Agency copyright and/or database right 2016. All rights reserved. Contains Ordnance Survey data © Crown copyright and database right 2013. © National Grid UK.



- Legend**
- Draft Order Limits
 - Route Section
 - Indicative Construction Access
- Watercourses**
- Ordinary Watercourse
- Indicative Culvert Watercourse Crossing**
- ▲ Permanent
 - ▲ Temporary



0.1	27/01/2025	PEIR	JG	LC	CC
Rev	Date	Description	GIS	Chk	App

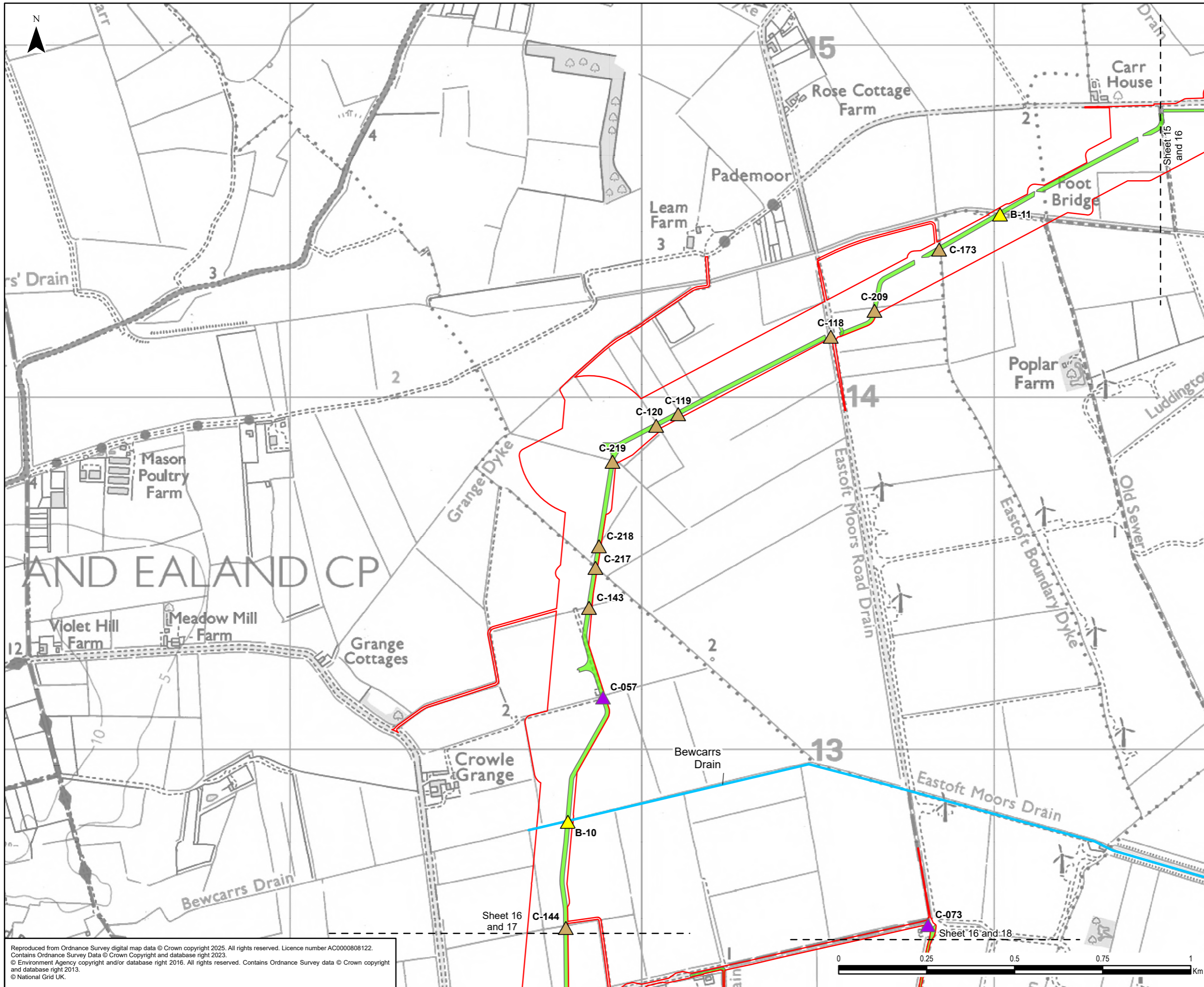
nationalgrid

Scheme: NORTH HUMBER TO HIGH MARNHAM

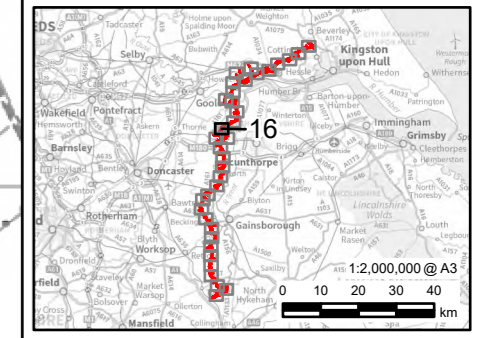
Figure Title: FIGURE 4.3.1 - INDICATIVE WATER CROSSINGS

Creator: JG	Date: 27/01/2025	Checker: LC	Date: 27/01/2025	Approver: CC	Date: 27/01/2025
Figure Ref: 4.3.1	Scale: 1:10,000	Format: A3	Sheets: 15 OF 36	Rev: 0.1	

Reproduced from Ordnance Survey digital map data © Crown copyright 2025. All rights reserved. Licence number AC0000808122. Contains Ordnance Survey Data © Crown Copyright and database right 2023. © Environment Agency copyright and/or database right 2016. All rights reserved. Contains Ordnance Survey data © Crown copyright and database right 2013. © National Grid UK.



- Legend**
- Draft Order Limits
 - Indicative Construction Access
 - Watercourses**
 - Ordinary Watercourse
 - Indicative Culvert Watercourse Crossing**
 - ▲ Permanent
 - ▲ Temporary
 - Indicative Bridge Watercourse Crossing**
 - ▲ Temporary



0.1	27/01/2025	PEIR	JG	LC	CC
Rev	Date	Description	GIS	Chk	App

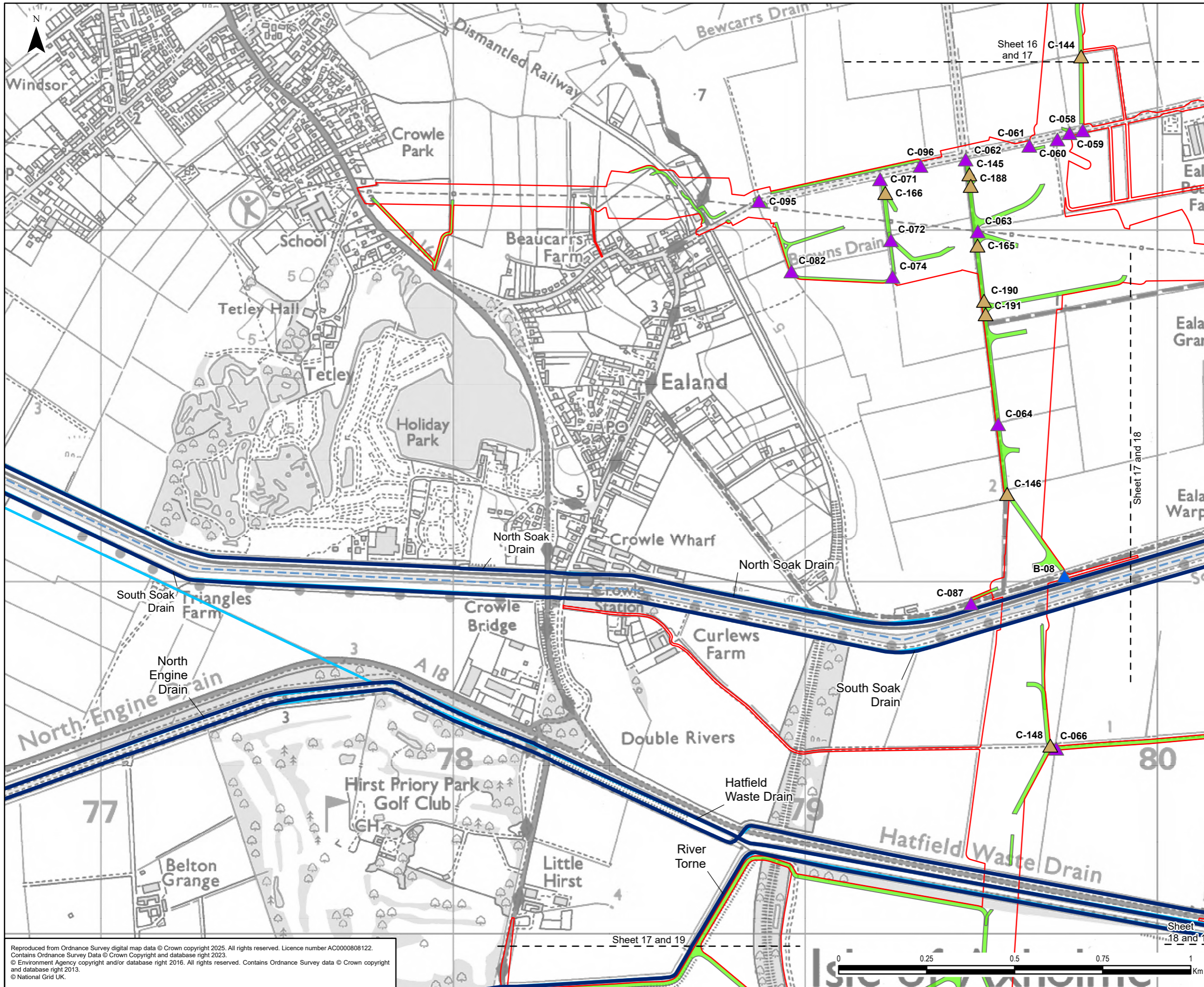
nationalgrid

Scheme: NORTH HUMBER TO HIGH MARNHAM

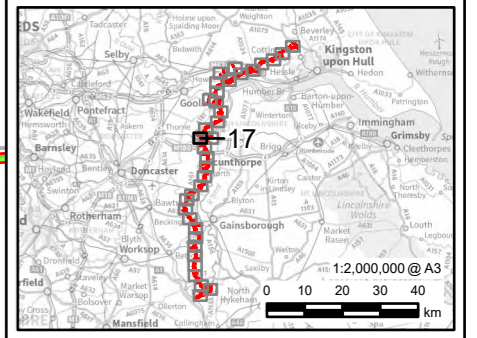
Figure Title: **FIGURE 4.3.1 - INDICATIVE WATER CROSSINGS**

Creator: JG	Date: 27/01/2025	Checker: LC	Date: 27/01/2025	Approver: CC	Date: 27/01/2025
Figure Ref: 4.3.1	Scale: 1:10,000	Format: A3	Sheets: 16 OF 36	Rev: 0.1	

Reproduced from Ordnance Survey digital map data © Crown copyright 2025. All rights reserved. Licence number AC0000808122. Contains Ordnance Survey Data © Crown Copyright and database right 2023. © Environment Agency copyright and/or database right 2016. All rights reserved. Contains Ordnance Survey data © Crown copyright and database right 2013. © National Grid UK.



- Legend**
- Draft Order Limits
 - Indicative Construction Access
 - Watercourses**
 - Main River
 - Canal
 - Ordinary Watercourse
 - Indicative Culvert Watercourse Crossing**
 - ▲ Permanent
 - ▲ Temporary
 - Indicative Bridge Watercourse Crossing**
 - ▲ Permanent



0.1	27/01/2025	PEIR	JG	LC	CC
Rev	Date	Description	GIS	Chk	App

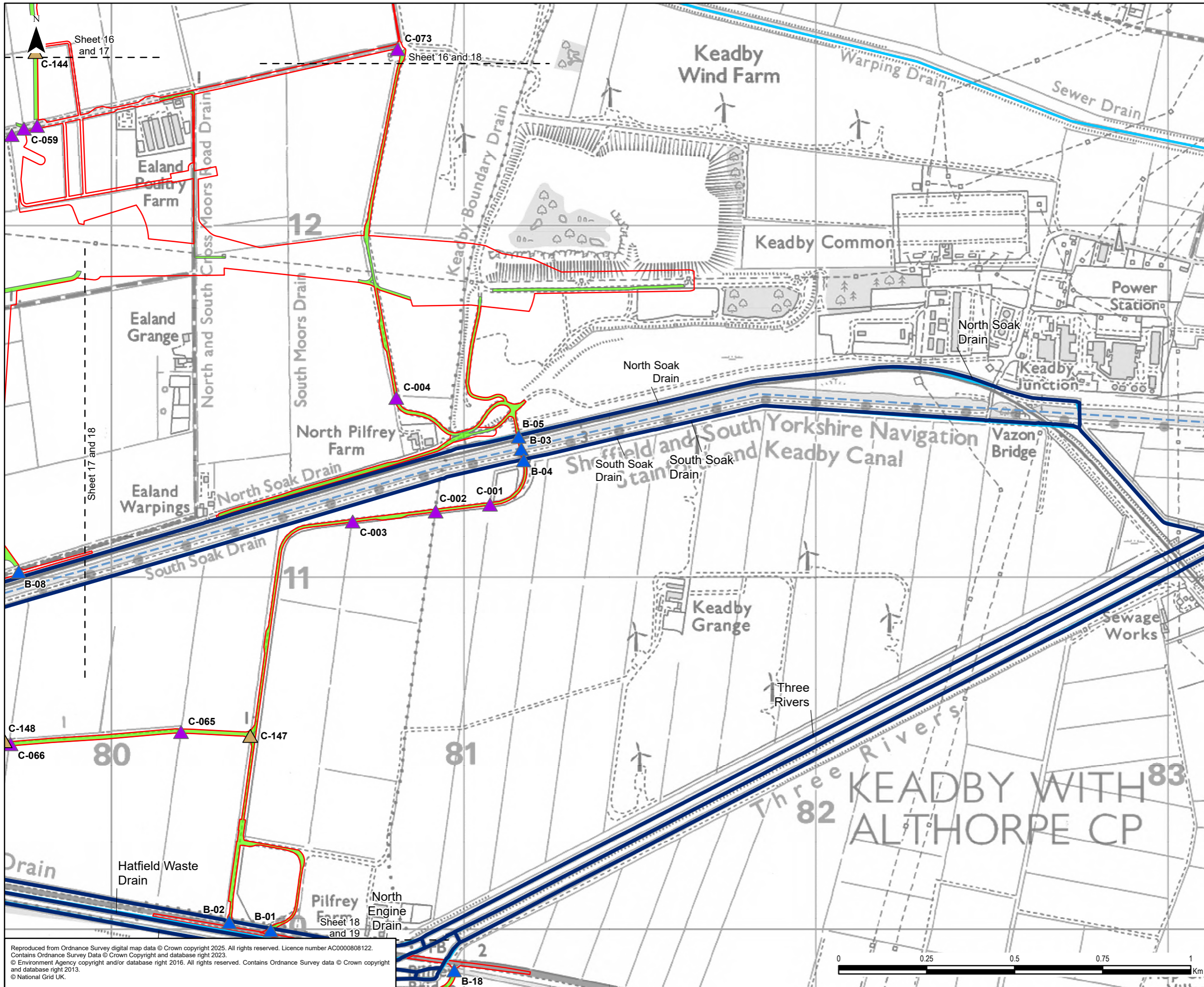
nationalgrid

Scheme: NORTH HUMBER TO HIGH MARNHAM

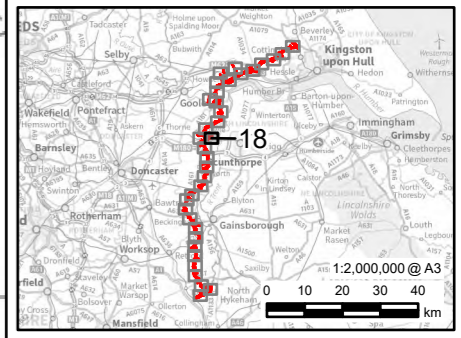
Figure Title: **FIGURE 4.3.1 - INDICATIVE WATER CROSSINGS**

Creator:	Date:	Checker:	Date:	Approver:	Date:
JG	27/01/2025	LC	27/01/2025	CC	27/01/2025
Figure Ref:	Scale:	Format:	Sheets:	Rev:	
4.3.1	1:10,000	A3	17 OF 36	0.1	

Reproduced from Ordnance Survey digital map data © Crown copyright 2025. All rights reserved. Licence number AC0000808122. Contains Ordnance Survey Data © Crown Copyright and database right 2023. © Environment Agency copyright and/or database right 2016. All rights reserved. Contains Ordnance Survey data © Crown copyright and database right 2013. © National Grid UK.



- Legend**
- Draft Order Limits
 - Indicative Construction Access
- Watercourses**
- Main River
 - Canal
 - Ordinary Watercourse
- Indicative Culvert Watercourse Crossing**
- ▲ Permanent
 - ▲ Temporary
- Indicative Bridge Watercourse Crossing**
- ▲ Permanent



0.1	27/01/2025	PEIR	JG	LC	CC
Rev	Date	Description	GIS	Chk	App

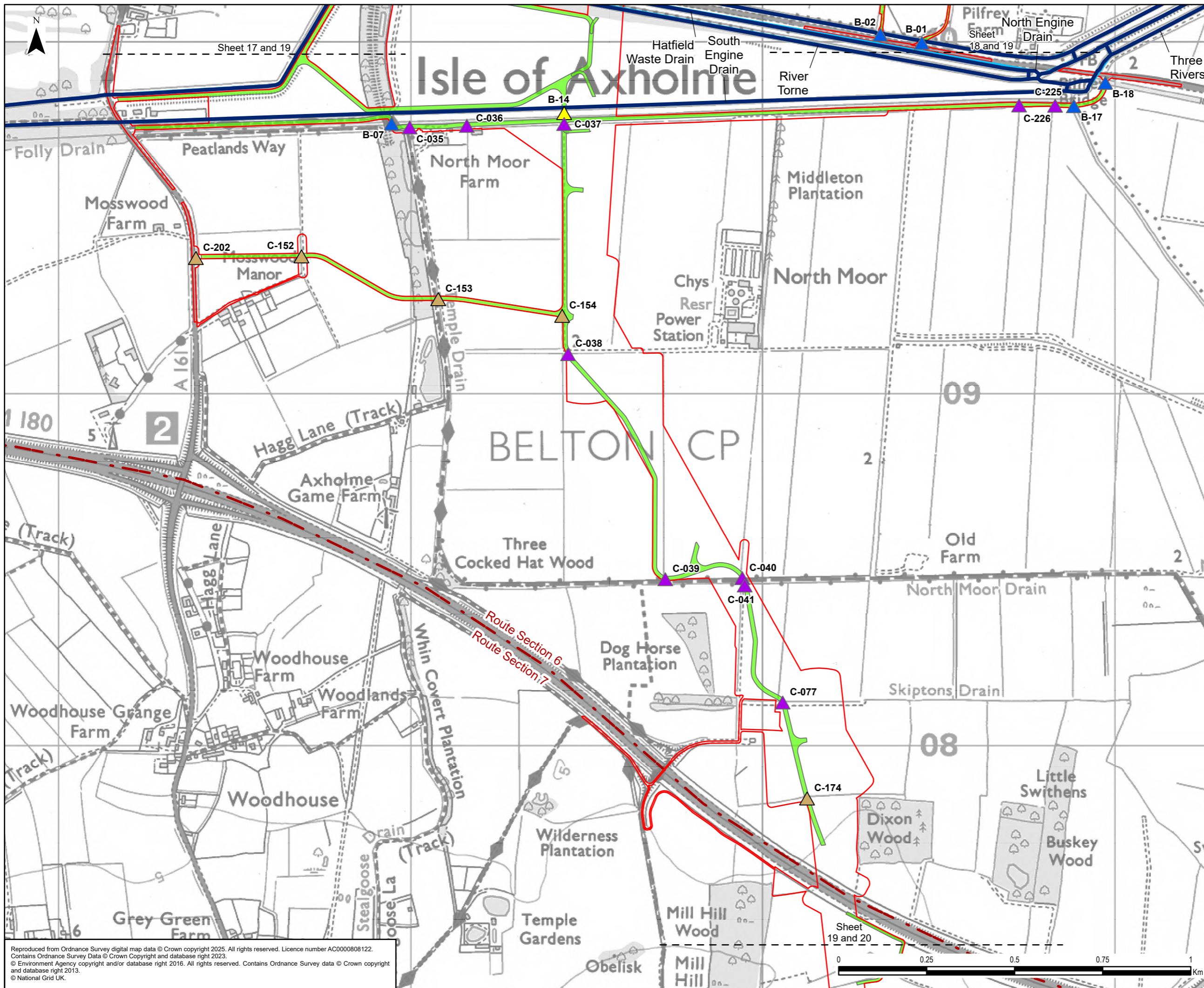
nationalgrid

Scheme: NORTH HUMBER TO HIGH MARNHAM

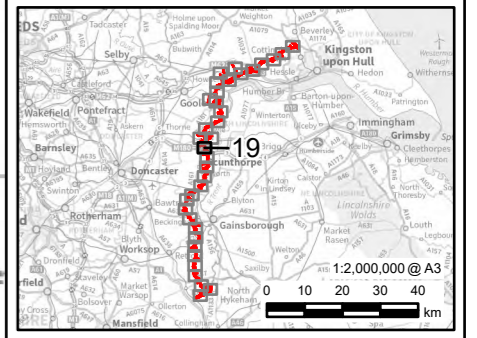
Figure Title: **FIGURE 4.3.1 - INDICATIVE WATER CROSSINGS**

Creator: JG	Date: 27/01/2025	Checker: LC	Date: 27/01/2025	Approver: CC	Date: 27/01/2025
Figure Ref: 4.3.1	Scale: 1:10,000	Format: A3	Sheets: 18 OF 36	Rev: 0.1	

Reproduced from Ordnance Survey digital map data © Crown copyright 2025. All rights reserved. Licence number AC0000808122. Contains Ordnance Survey Data © Crown Copyright and database right 2023.
 © Environment Agency copyright and/or database right 2016. All rights reserved. Contains Ordnance Survey data © Crown copyright and database right 2013.
 © National Grid UK.



- Legend**
- Draft Order Limits
 - Route Section
 - Indicative Construction Access
- Watercourses**
- Main River
 - Ordinary Watercourse
- Indicative Culvert Watercourse Crossing**
- ▲ Permanent
 - ▲ Temporary
- Indicative Bridge Watercourse Crossing**
- ▲ Permanent
 - ▲ Temporary



0.1	27/01/2025	PEIR	JG	LC	CC
Rev	Date	Description	GIS	Chk	App

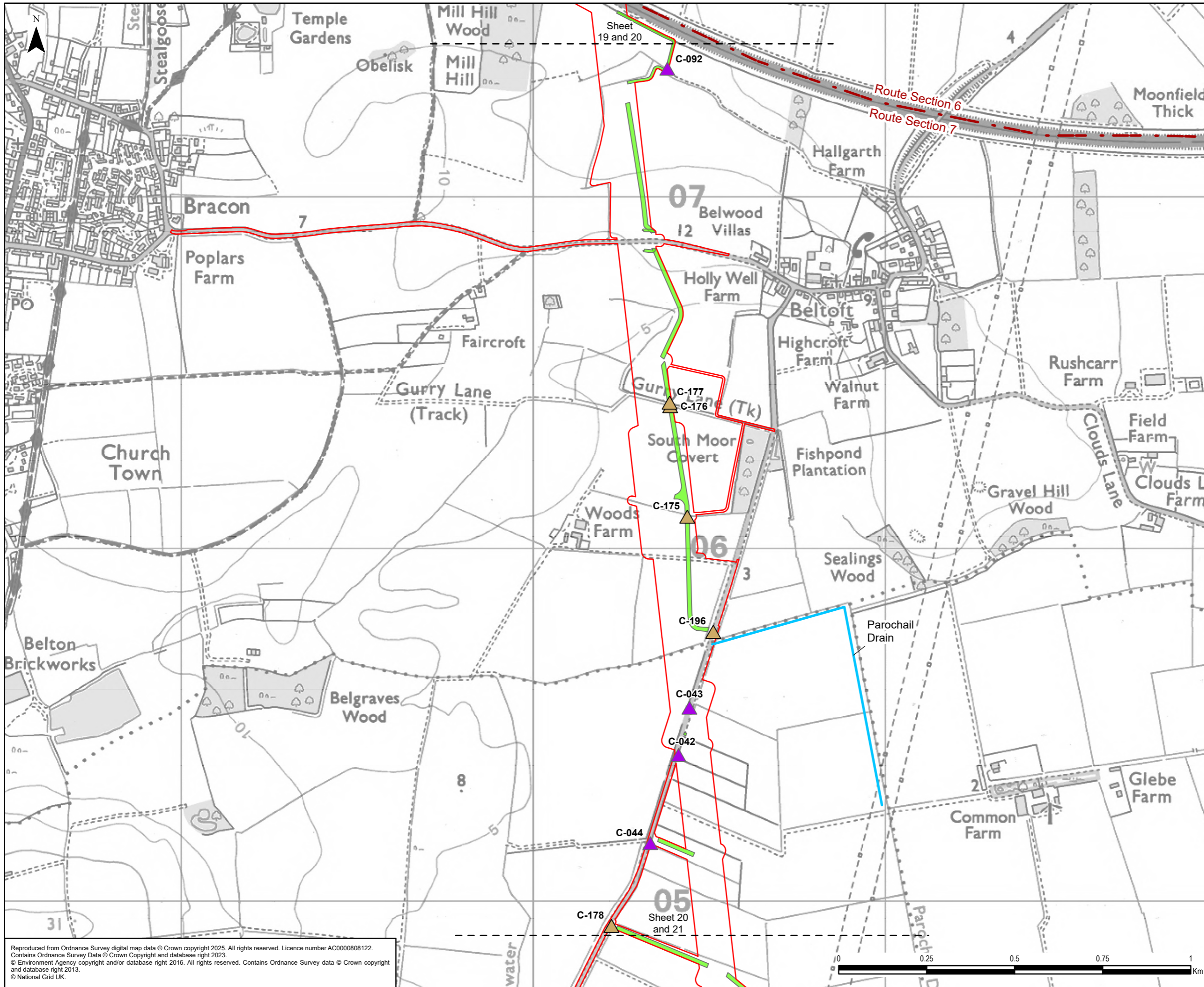
nationalgrid

Scheme: NORTH HUMBER TO HIGH MARNHAM

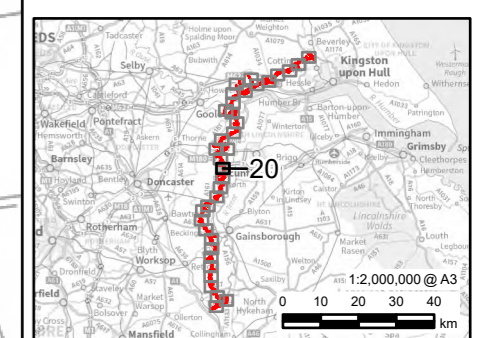
Figure Title: FIGURE 4.3.1 - INDICATIVE WATER CROSSINGS

Creator: JG	Date: 27/01/2025	Checker: LC	Date: 27/01/2025	Approver: CC	Date: 27/01/2025
Figure Ref: 4.3.1	Scale: 1:10,000	Format: A3	Sheets: 19 OF 36	Rev: 0.1	

Reproduced from Ordnance Survey digital map data © Crown copyright 2025. All rights reserved. Licence number AC00008122. Contains Ordnance Survey Data © Crown Copyright and database right 2023. © Environment Agency copyright and/or database right 2016. All rights reserved. Contains Ordnance Survey data © Crown copyright and database right 2013. © National Grid UK.



- Legend**
- Draft Order Limits
 - Route Section
 - Indicative Construction Access
- Watercourses**
- Ordinary Watercourse
- Indicative Culvert Watercourse Crossing**
- ▲ Permanent
 - ▲ Temporary



0.1	27/01/2025	PEIR	JG	LC	CC
Rev	Date	Description	GIS	Chk	App

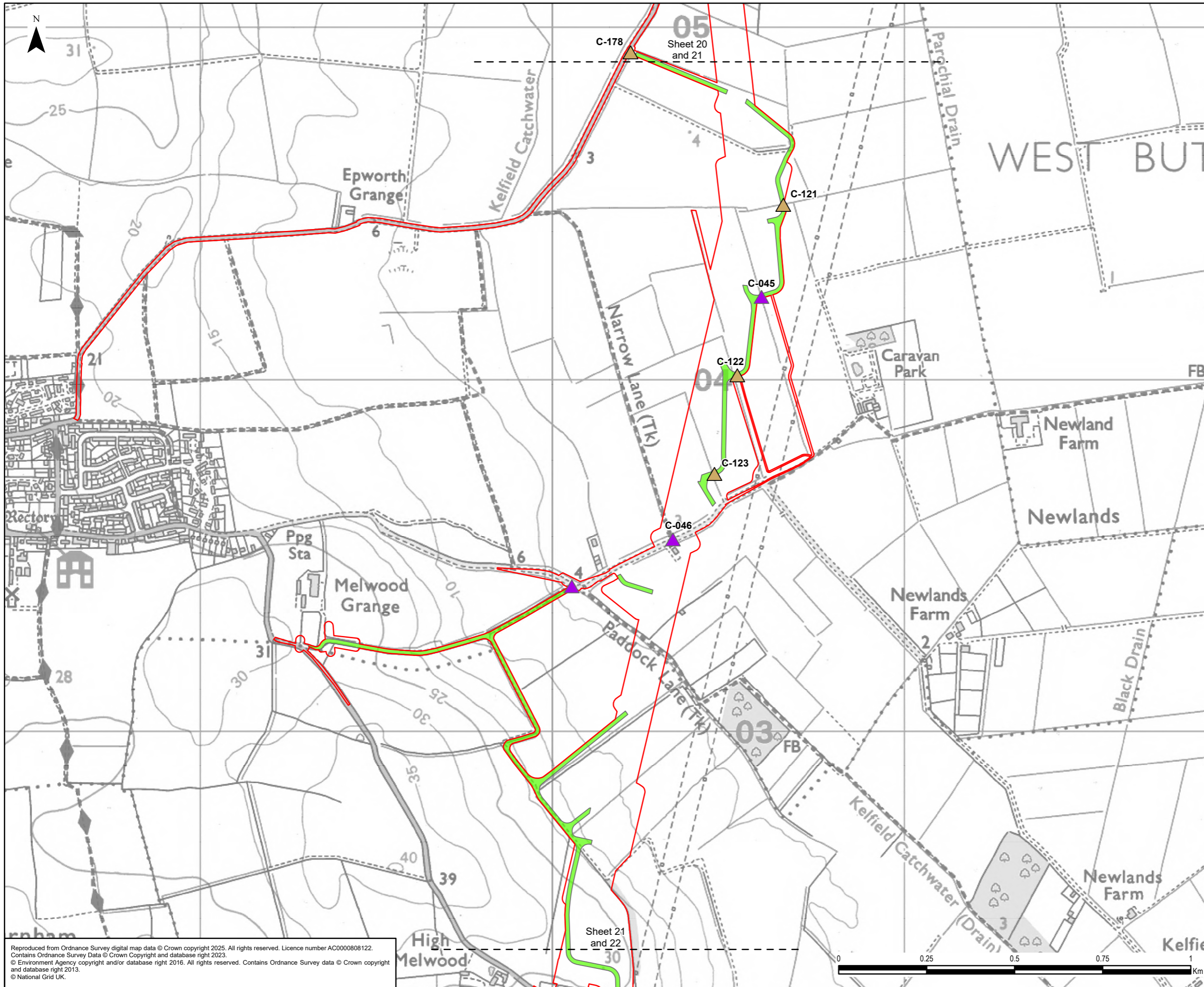
nationalgrid

Scheme: NORTH HUMBER TO HIGH MARNHAM

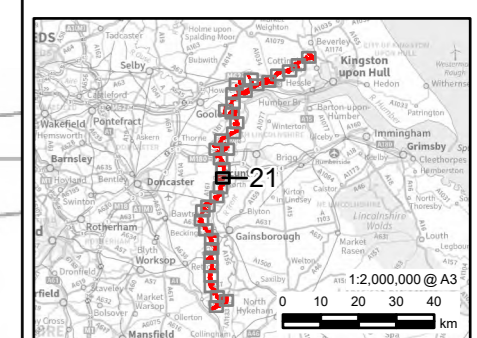
Figure Title: FIGURE 4.3.1 - INDICATIVE WATER CROSSINGS

Creator: JG	Date: 27/01/2025	Checker: LC	Date: 27/01/2025	Approver: CC	Date: 27/01/2025
Figure Ref: 4.3.1	Scale: 1:10,000	Format: A3	Sheets: 20 OF 36	Rev: 0.1	

Reproduced from Ordnance Survey digital map data © Crown copyright 2025. All rights reserved. Licence number AC0000808122. Contains Ordnance Survey Data © Crown Copyright and database right 2023. © Environment Agency copyright and/or database right 2016. All rights reserved. Contains Ordnance Survey data © Crown copyright and database right 2013. © National Grid UK.



- Legend**
- Draft Order Limits
 - Indicative Construction Access
- Indicative Culvert Watercourse Crossing
- ▲ Permanent
 - ▲ Temporary



0.1	27/01/2025	PEIR	JG	LC	CC
Rev	Date	Description	GIS	Chk	App

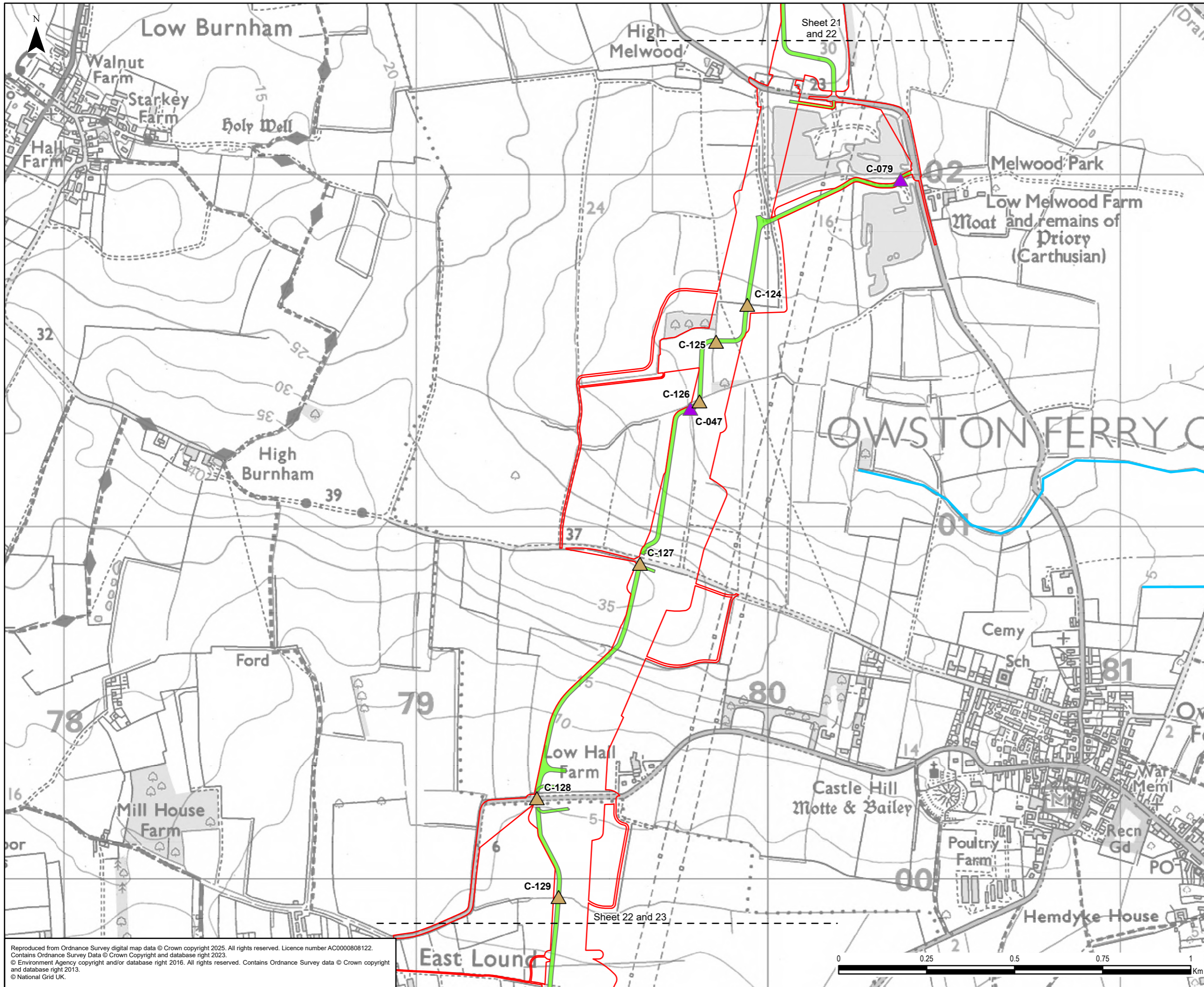
nationalgrid

Scheme: NORTH HUMBER TO HIGH MARNHAM

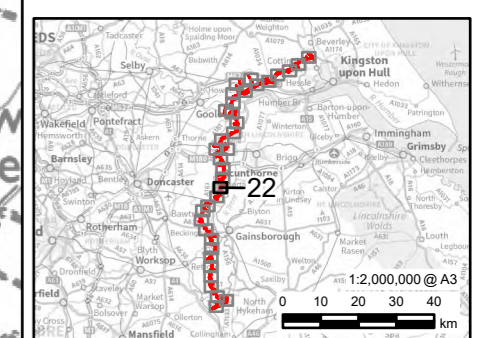
Figure Title: **FIGURE 4.3.1 - INDICATIVE WATER CROSSINGS**

Creator:	Date:	Checker:	Date:	Approver:	Date:
JG	27/01/2025	LC	27/01/2025	CC	27/01/2025
Figure Ref:	Scale:	Format:	Sheets:	Rev:	
4.3.1	1:10,000	A3	21 OF 36	0.1	

Reproduced from Ordnance Survey digital map data © Crown copyright 2025. All rights reserved. Licence number AC0000808122. Contains Ordnance Survey Data © Crown Copyright and database right 2023.
 © Environment Agency copyright and/or database right 2016. All rights reserved. Contains Ordnance Survey data © Crown copyright and database right 2013.
 © National Grid UK.



- Legend**
- Draft Order Limits
 - Indicative Construction Access
- Watercourses
- Ordinary Watercourse
- Indicative Culvert Watercourse Crossing
- ▲ Permanent
 - ▲ Temporary



0.1	27/01/2025	PEIR	JG	LC	CC
Rev	Date	Description	GIS	Chk	App

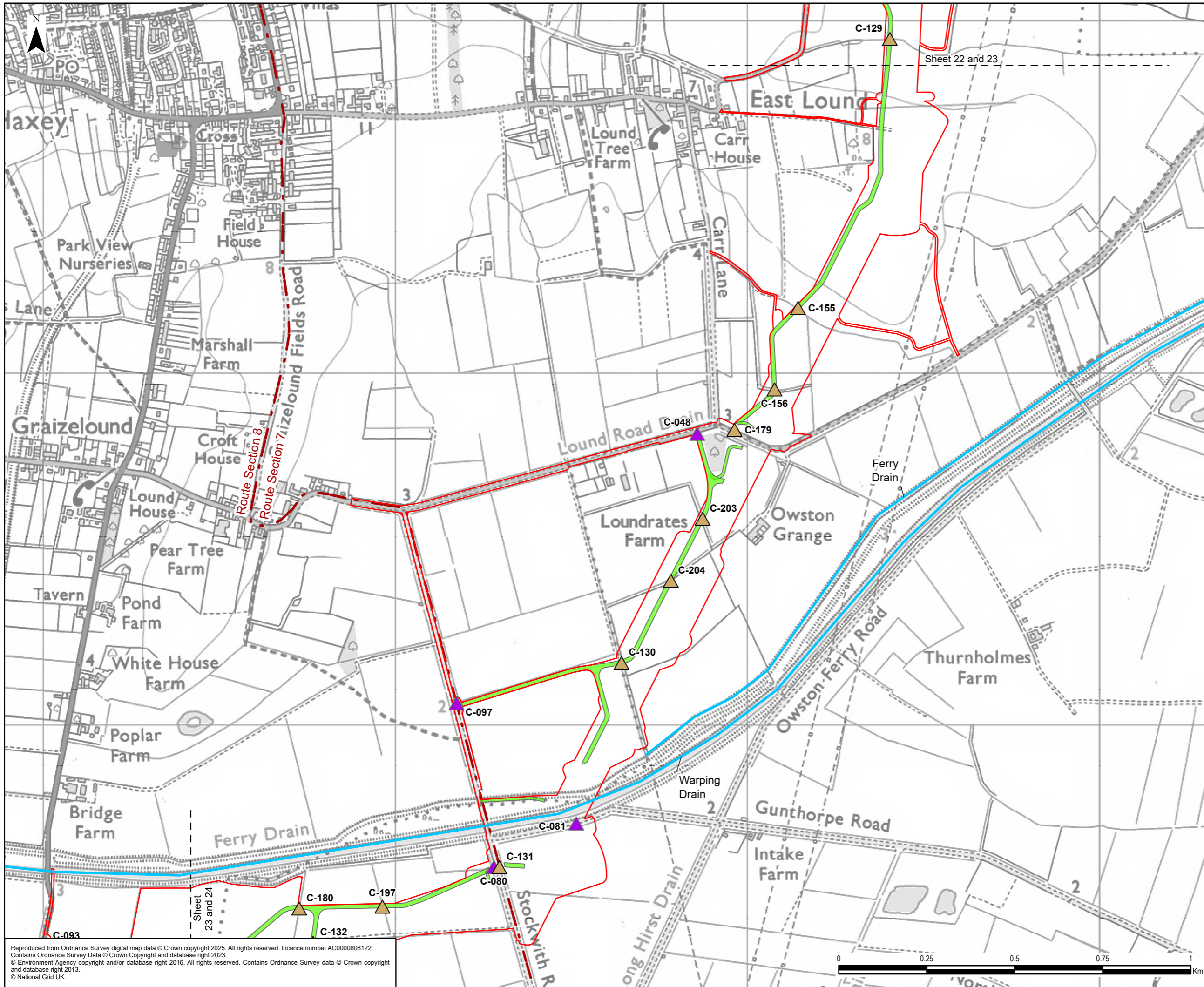
nationalgrid

Scheme: NORTH HUMBER TO HIGH MARNHAM

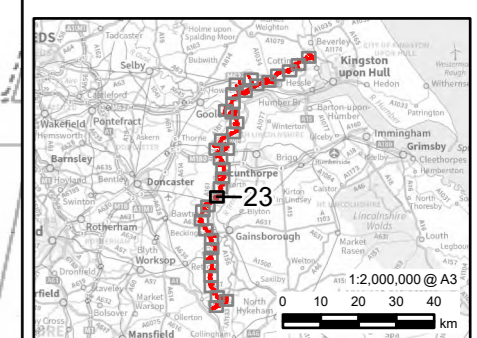
Figure Title: FIGURE 4.3.1 - INDICATIVE WATER CROSSINGS

Creator:	Date:	Checker:	Date:	Approver:	Date:
JG	27/01/2025	LC	27/01/2025	CC	27/01/2025
Figure Ref:	Scale:	Format:	Sheets:	Rev:	
4.3.1	1:10,000	A3	22 OF 36	0.1	

Reproduced from Ordnance Survey digital map data © Crown copyright 2025. All rights reserved. Licence number AC000080122. Contains Ordnance Survey Data © Crown Copyright and database right 2023. © Environment Agency copyright and/or database right 2016. All rights reserved. Contains Ordnance Survey data © Crown copyright and database right 2013. © National Grid UK.



- Legend**
- Draft Order Limits
 - Route Section
 - Indicative Construction Access
- Watercourses**
- Ordinary Watercourse
- Indicative Culvert Watercourse Crossing**
- ▲ Permanent
 - ▲ Temporary



0.1	27/01/2025	PEIR	JG	LC	CC
Rev	Date	Description	GIS	Chk	App

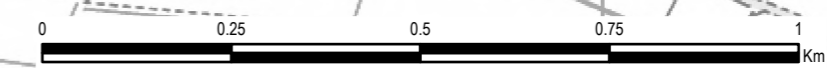
nationalgrid

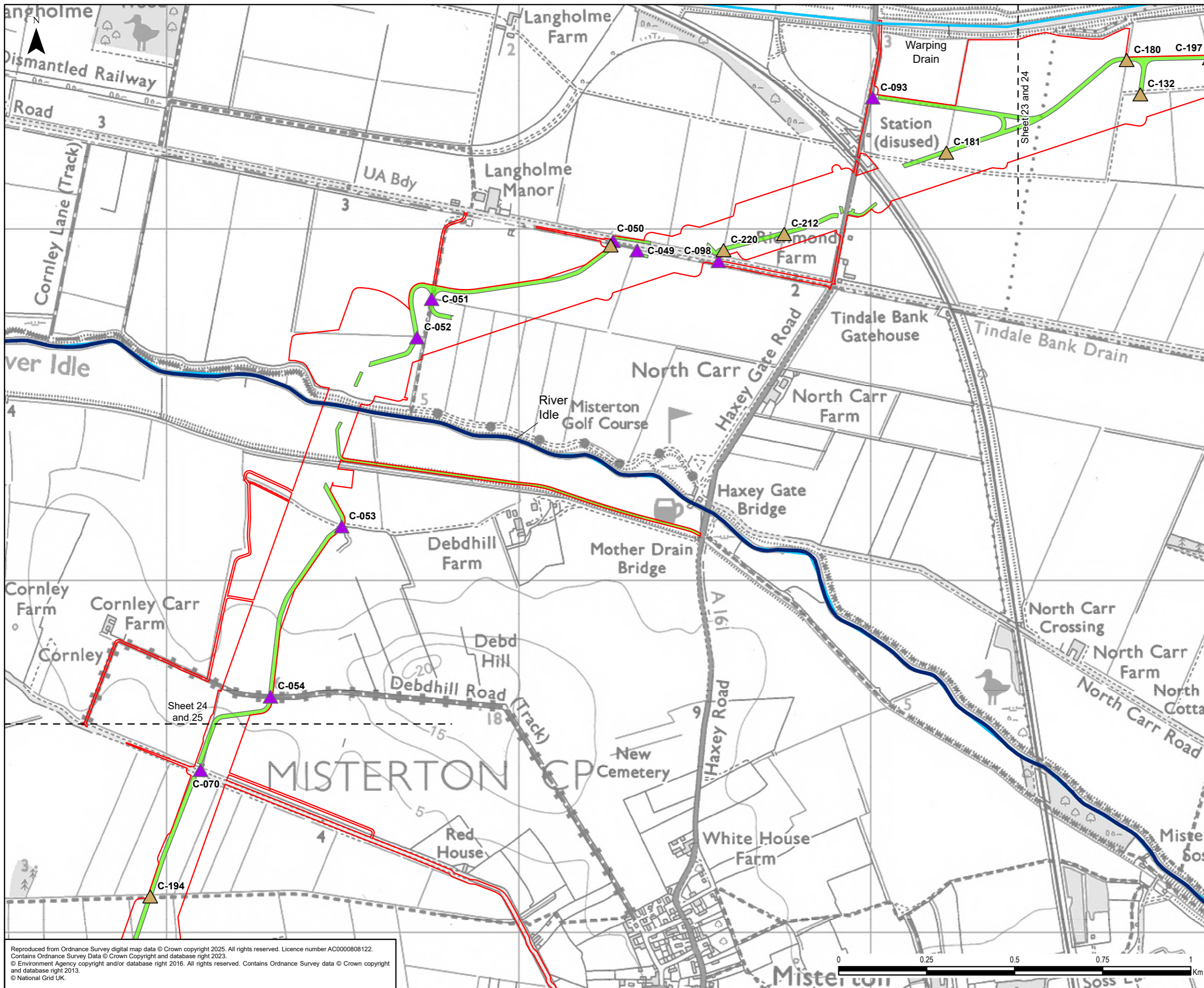
Scheme: NORTH HUMBER TO HIGH MARNHAM

Figure Title: **FIGURE 4.3.1 - INDICATIVE WATER CROSSINGS**

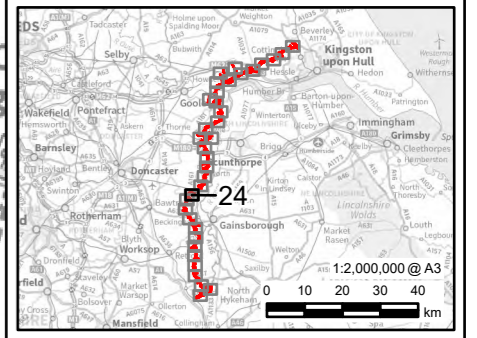
Creator: JG	Date: 27/01/2025	Checker: LC	Date: 27/01/2025	Approver: CC	Date: 27/01/2025
Figure Ref: 4.3.1	Scale: 1:10,000	Format: A3	Sheets: 23 OF 36	Rev: 0.1	

Reproduced from Ordnance Survey digital map data © Crown copyright 2025. All rights reserved. Licence number AC000080122. Contains Ordnance Survey Data © Crown Copyright and database right 2023. © Environment Agency copyright and/or database right 2016. All rights reserved. Contains Ordnance Survey data © Crown copyright and database right 2013. © National Grid UK.





- Legend**
- Draft Order Limits
 - Indicative Construction Access
 - Watercourses**
 - Main River
 - Ordinary Watercourse
 - Indicative Culvert Watercourse Crossing**
 - ▲ Permanent
 - ▲ Temporary



0.1	27/01/2025	PEIR	JG	LC	CC
Rev	Date	Description	GIS	Chk	App

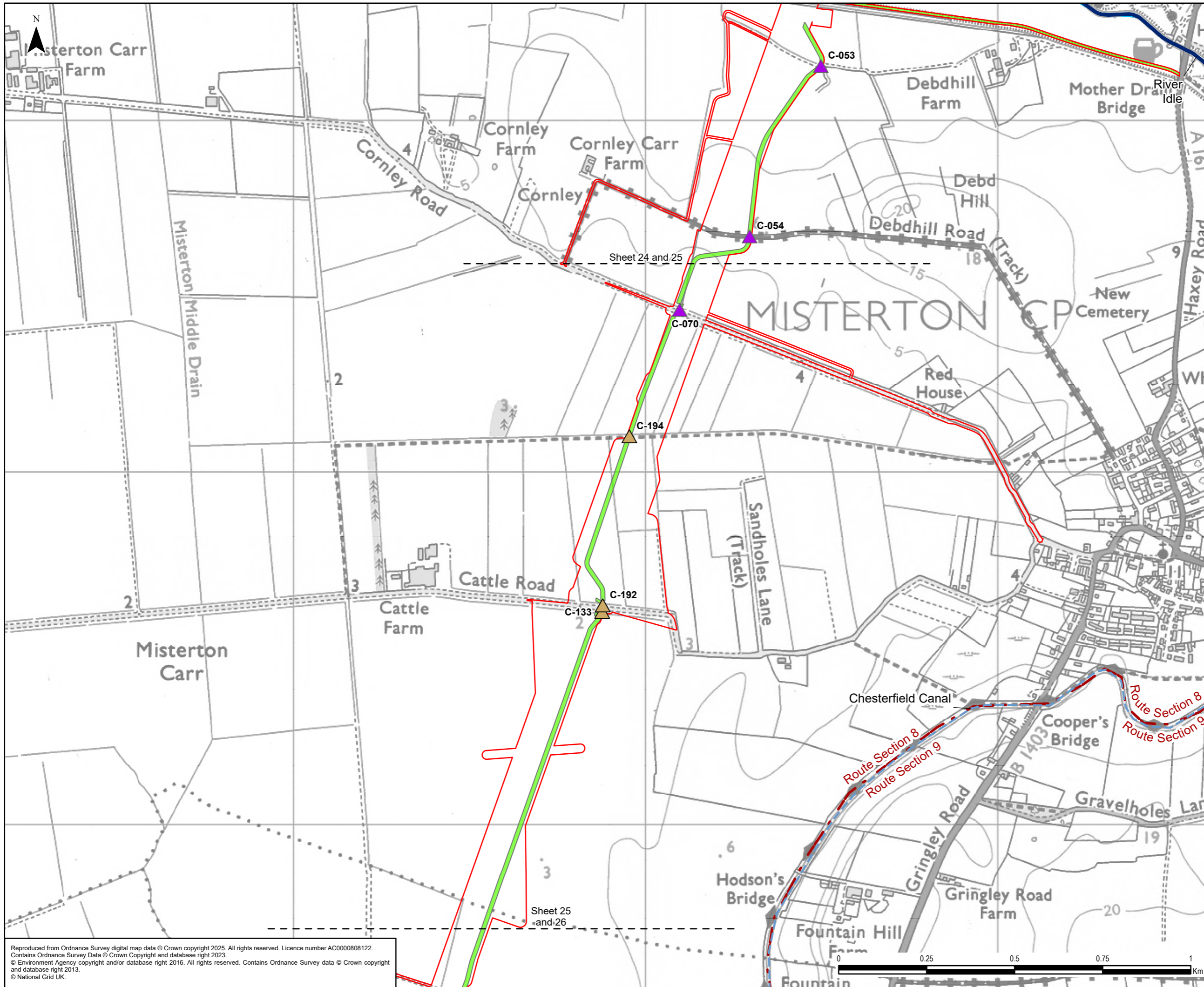
nationalgrid

Scheme: NORTH HUMBER TO HIGH MARNHAM

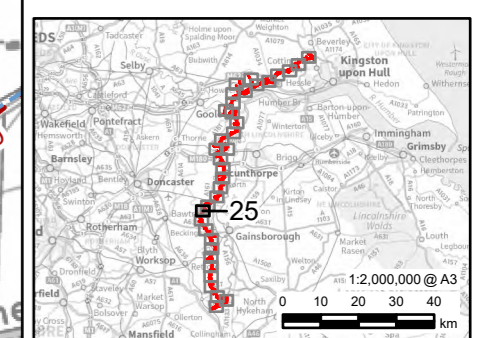
Figure Title: FIGURE 4.3.1 - INDICATIVE WATER CROSSINGS

Creator: JG	Date: 27/01/2025	Checker: LC	Date: 27/01/2025	Approver: CC	Date: 27/01/2025
Figure Ref: 4.3.1	Scale: 1:10,000	Format: A3	Sheets: 24 OF 36	Rev: 0.1	

Reproduced from Ordnance Survey digital map data © Crown copyright 2025. All rights reserved. Licence number AC0000808122. Contains Ordnance Survey Data © Crown Copyright and database right 2023. © Environment Agency copyright and/or database right 2016. All rights reserved. Contains Ordnance Survey data © Crown copyright and database right 2013. © National Grid UK.



- Legend**
- Draft Order Limits
 - Route Section
 - Indicative Construction Access
- Watercourses**
- Main River
 - Canal
 - Ordinary Watercourse
- Indicative Culvert Watercourse Crossing**
- ▲ Permanent
 - ▲ Temporary



0.1	27/01/2025	PEIR	JG	LC	CC
Rev	Date	Description	GIS	Chk	App

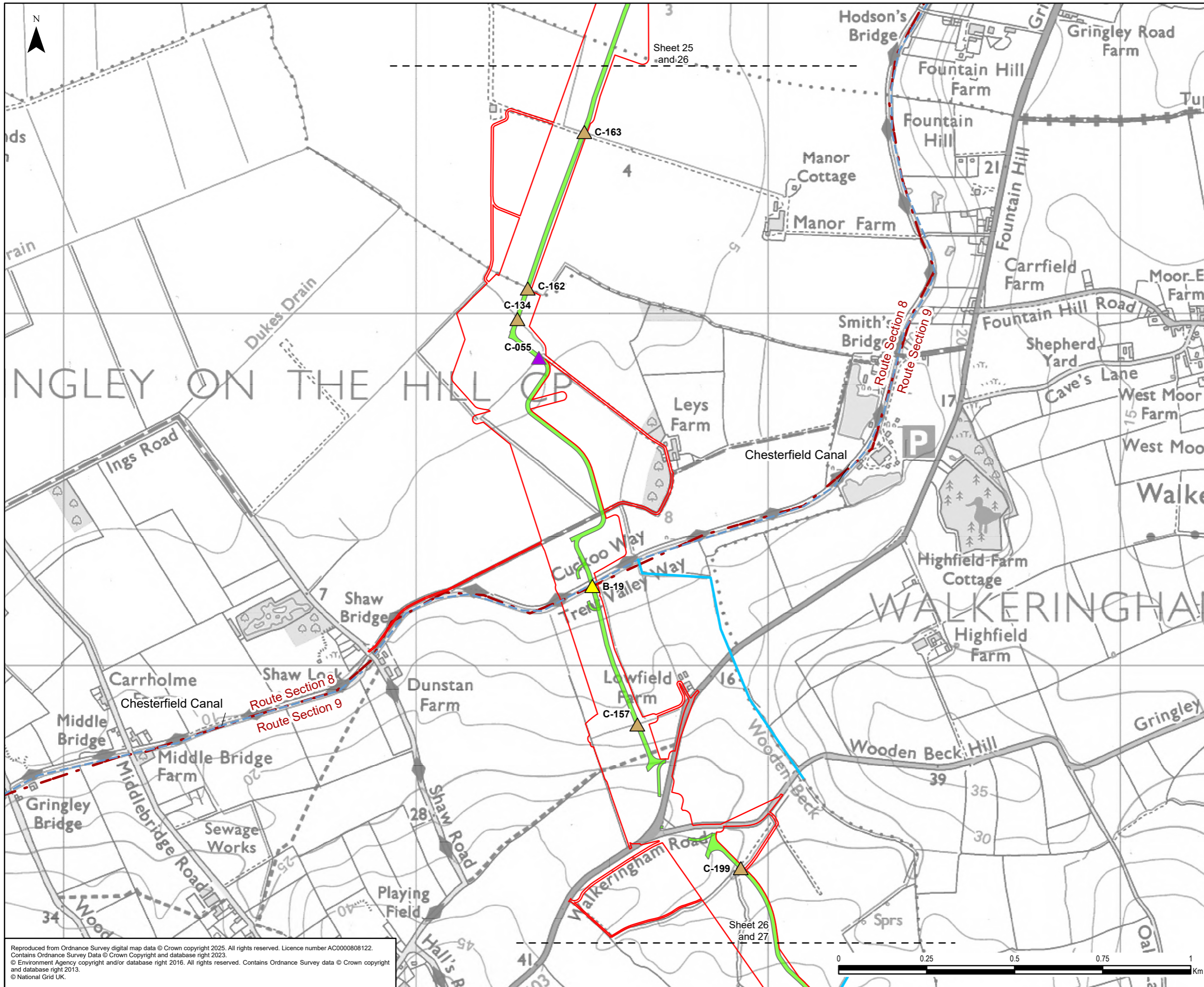
nationalgrid

Scheme: NORTH HUMBER TO HIGH MARNHAM

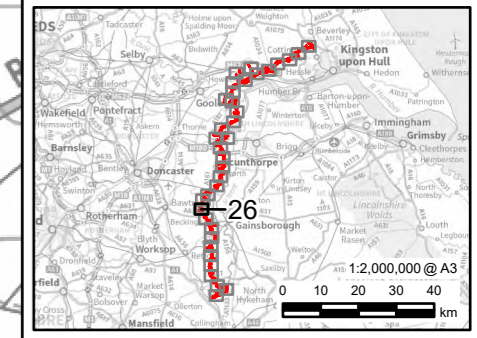
Figure Title: FIGURE 4.3.1 - INDICATIVE WATER CROSSINGS

Creator: JG	Date: 27/01/2025	Checker: LC	Date: 27/01/2025	Approver: CC	Date: 27/01/2025
Figure Ref: 4.3.1	Scale: 1:10,000	Format: A3	Sheets: 25 OF 36	Rev: 0.1	

Reproduced from Ordnance Survey digital map data © Crown copyright 2025. All rights reserved. Licence number AC0000808122. Contains Ordnance Survey Data © Crown Copyright and database right 2023. © Environment Agency copyright and/or database right 2016. All rights reserved. Contains Ordnance Survey data © Crown copyright and database right 2013. © National Grid UK.



- Legend**
- Draft Order Limits
 - Route Section
 - Indicative Construction Access
- Watercourses**
- Canal
 - Ordinary Watercourse
- Indicative Culvert Watercourse Crossing**
- ▲ Permanent
 - ▲ Temporary
- Indicative Bridge Watercourse Crossing**
- ▲ Temporary



0.1	27/01/2025	PEIR	JG	LC	CC
Rev	Date	Description	GIS	Chk	App

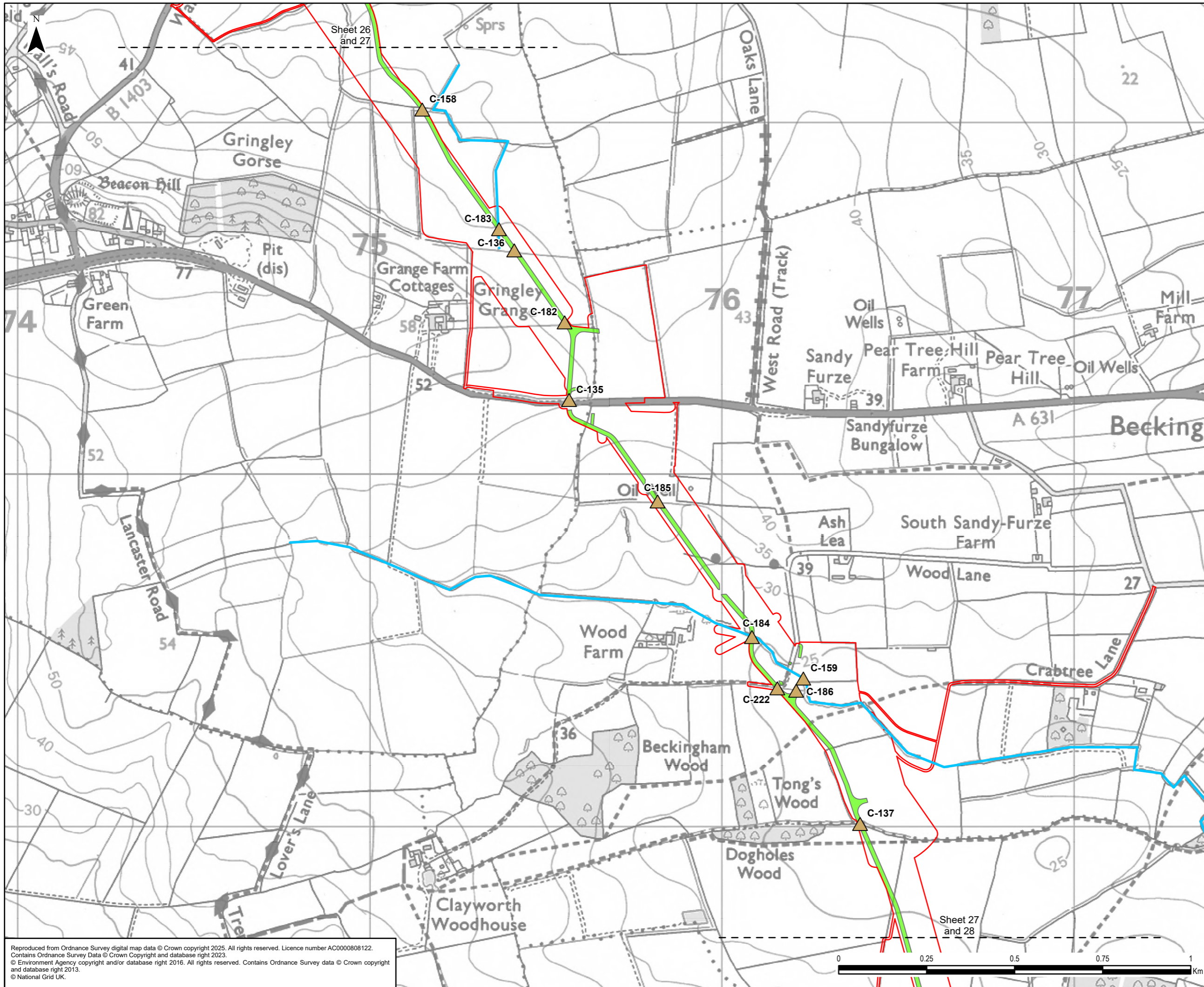
nationalgrid

Scheme: NORTH HUMBER TO HIGH MARNHAM

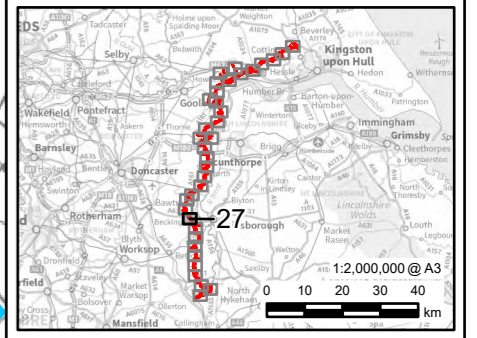
Figure Title: **FIGURE 4.3.1 - INDICATIVE WATER CROSSINGS**

Creator: JG	Date: 27/01/2025	Checker: LC	Date: 27/01/2025	Approver: CC	Date: 27/01/2025
Figure Ref: 4.3.1	Scale: 1:10,000	Format: A3	Sheets: 26 OF 36	Rev: 0.1	

Reproduced from Ordnance Survey digital map data © Crown copyright 2025. All rights reserved. Licence number AC000080122. Contains Ordnance Survey Data © Crown Copyright and database right 2023. © Environment Agency copyright and/or database right 2016. All rights reserved. Contains Ordnance Survey data © Crown copyright and database right 2013. © National Grid UK.



- Legend**
- Draft Order Limits
 - Indicative Construction Access
 - Watercourses
 - Ordinary Watercourse
 - Indicative Culvert Watercourse Crossing
 - ▲ Temporary



0.1	27/01/2025	PEIR	JG	LC	CC
Rev	Date	Description	GIS	Chk	App

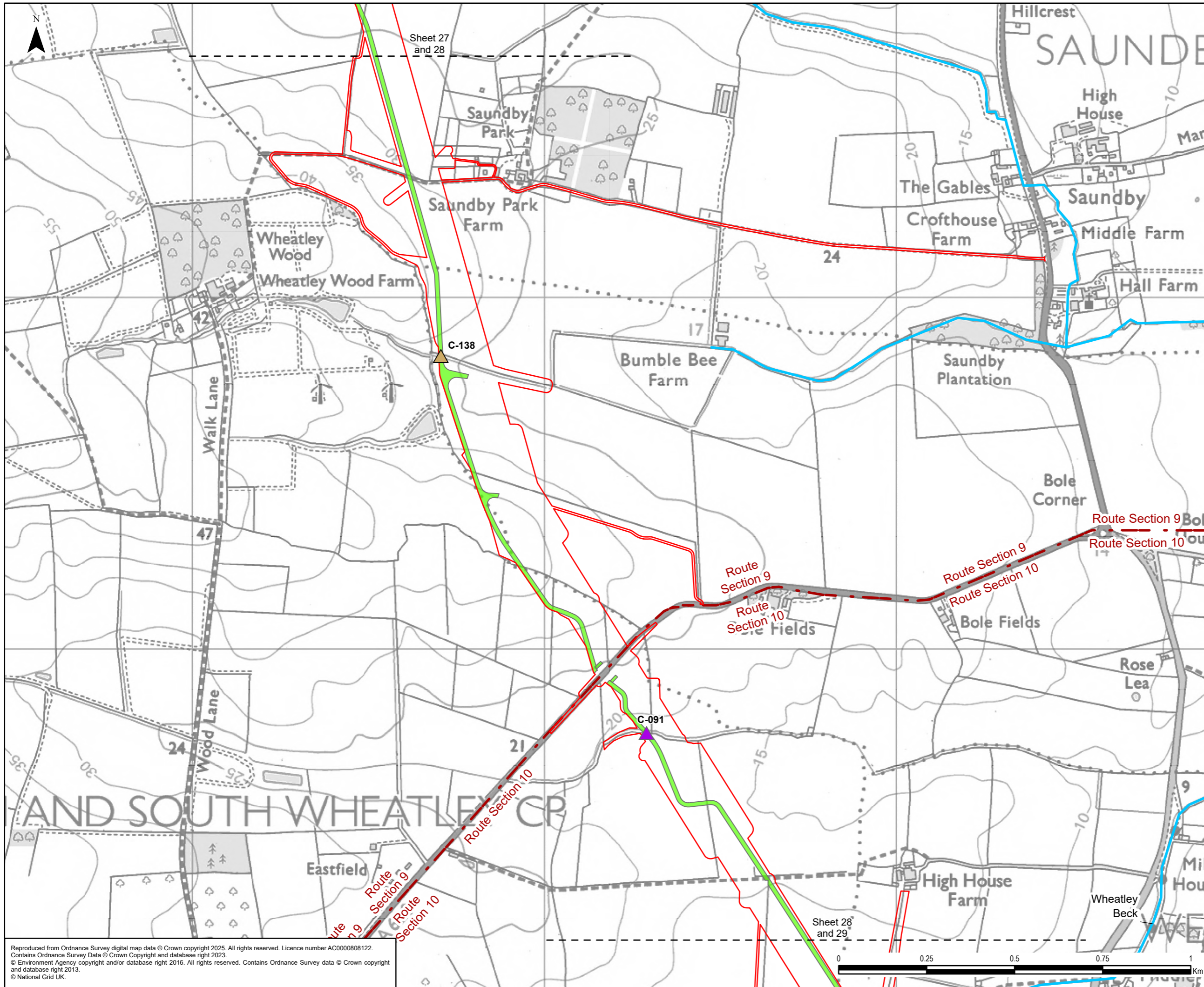
nationalgrid

Scheme: NORTH HUMBER TO HIGH MARNHAM

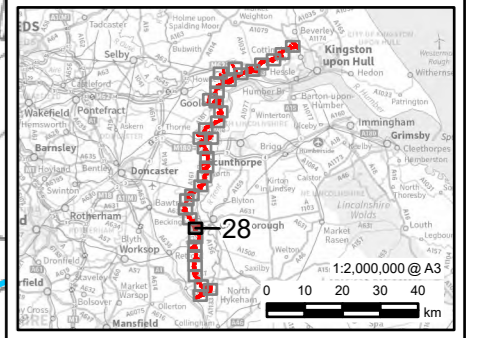
Figure Title: **FIGURE 4.3.1 - INDICATIVE WATER CROSSINGS**

Creator: JG	Date: 27/01/2025	Checker: LC	Date: 27/01/2025	Approver: CC	Date: 27/01/2025
Figure Ref: 4.3.1	Scale: 1:10,000	Format: A3	Sheets: 27 OF 36	Rev: 0.1	

Reproduced from Ordnance Survey digital map data © Crown copyright 2025. All rights reserved. Licence number AC0000808122. Contains Ordnance Survey Data © Crown Copyright and database right 2023. © Environment Agency copyright and/or database right 2016. All rights reserved. Contains Ordnance Survey data © Crown copyright and database right 2013. © National Grid UK.



- Legend**
- Draft Order Limits
 - Route Section
 - Indicative Construction Access
- Watercourses**
- Ordinary Watercourse
- Indicative Culvert Watercourse Crossing**
- ▲ Permanent
 - ▲ Temporary



0.1	27/01/2025	PEIR	JG	LC	CC
Rev	Date	Description	GIS	Chk	App

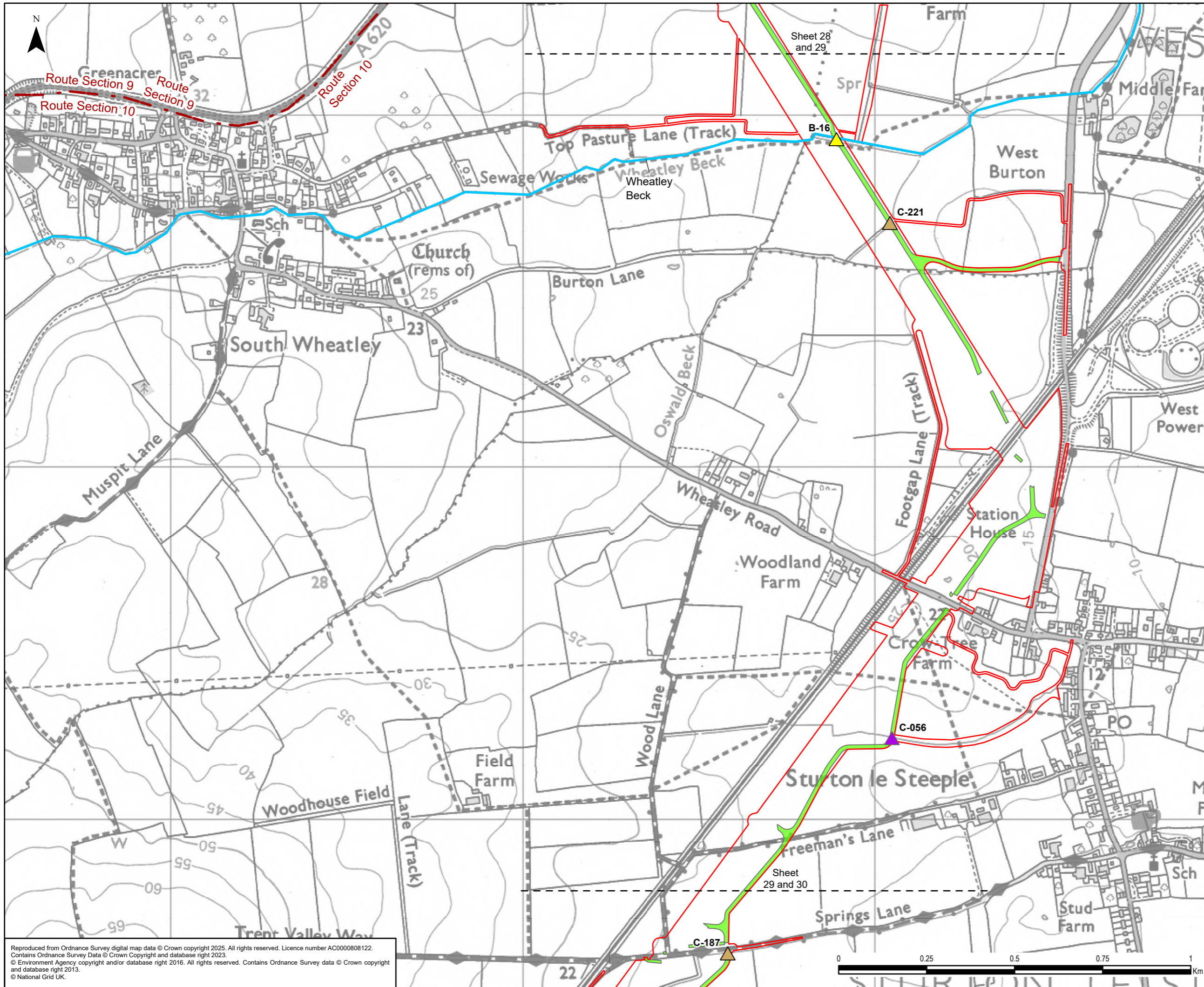
nationalgrid

Scheme: NORTH HUMBER TO HIGH MARNHAM

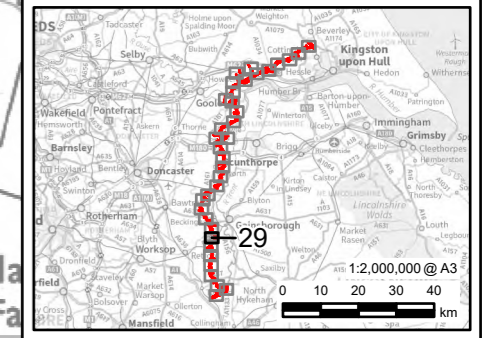
Figure Title: FIGURE 4.3.1 - INDICATIVE WATER CROSSINGS

Creator:	Date:	Checker:	Date:	Approver:	Date:
JG	27/01/2025	LC	27/01/2025	CC	27/01/2025
Figure Ref:	Scale:	Format:	Sheets:	Rev:	
4.3.1	1:10,000	A3	28 OF 36	0.1	

Reproduced from Ordnance Survey digital map data © Crown copyright 2025. All rights reserved. Licence number AC0000808122. Contains Ordnance Survey Data © Crown Copyright and database right 2023. © Environment Agency copyright and/or database right 2016. All rights reserved. Contains Ordnance Survey data © Crown copyright and database right 2013. © National Grid UK.



- Legend**
- Draft Order Limits
 - Route Section
 - Indicative Construction Access
- Watercourses**
- Ordinary Watercourse
- Indicative Culvert Watercourse Crossing**
- ▲ Permanent
 - ▲ Temporary
- Indicative Bridge Watercourse Crossing**
- ▲ Temporary



0.1	27/01/2025	PEIR	JG	LC	CC
Rev	Date	Description	GIS	Chk	App

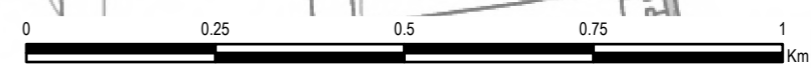
nationalgrid

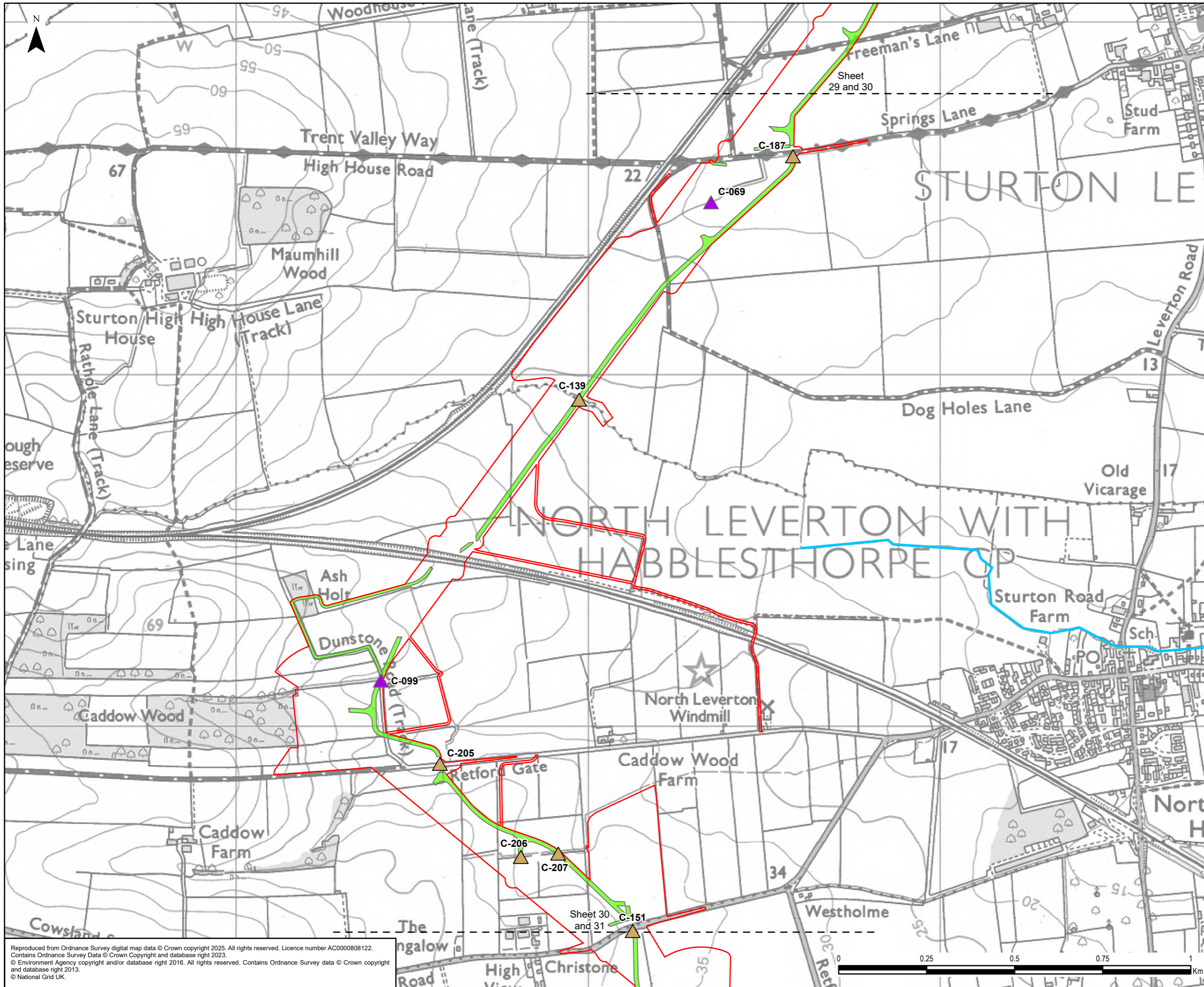
Scheme: NORTH HUMBER TO HIGH MARNHAM

Figure Title:
FIGURE 4.3.1 - INDICATIVE WATER CROSSINGS

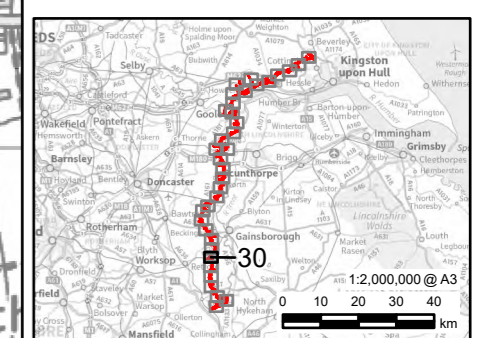
Creator: JG	Date: 27/01/2025	Checker: LC	Date: 27/01/2025	Approver: CC	Date: 27/01/2025
Figure Ref: 4.3.1	Scale: 1:10,000	Format: A3	Sheets: 29 OF 36	Rev: 0.1	

Reproduced from Ordnance Survey digital map data © Crown copyright 2025. All rights reserved. Licence number AC0000808122. Contains Ordnance Survey Data © Crown Copyright and database right 2023.
 © Environment Agency copyright and/or database right 2016. All rights reserved. Contains Ordnance Survey data © Crown copyright and database right 2013.
 © National Grid UK.





- Legend**
- Draft Order Limits
 - Indicative Construction Access
 - Watercourses**
 - Ordinary Watercourse
 - Indicative Culvert Watercourse Crossing**
 - ▲ Permanent
 - ▲ Temporary



0.1	27/01/2025	PEIR	JG	LC	CC
Rev	Date	Description	GIS	Chk	App

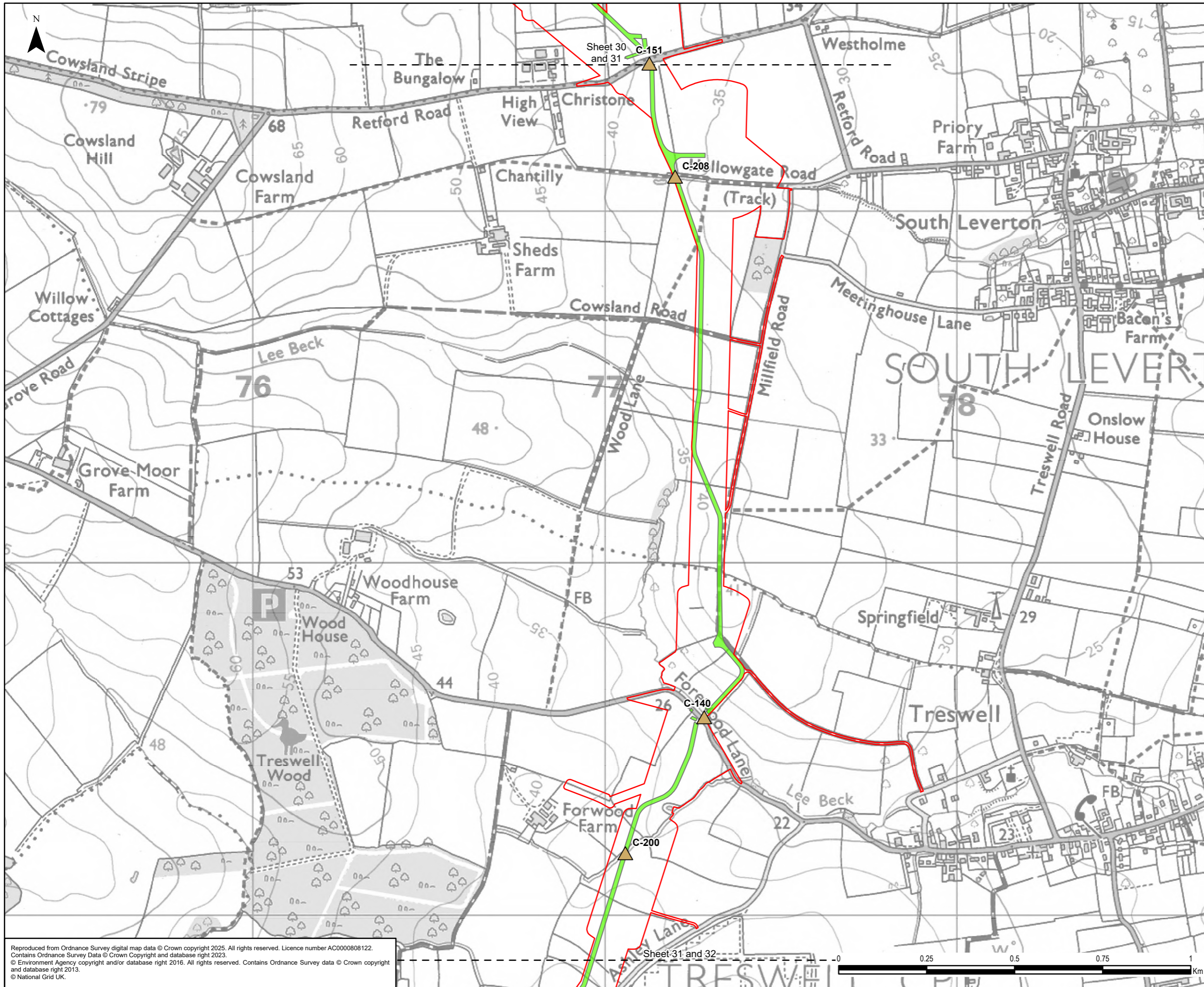
nationalgrid

Scheme: NORTH HUMBER TO HIGH MARNHAM

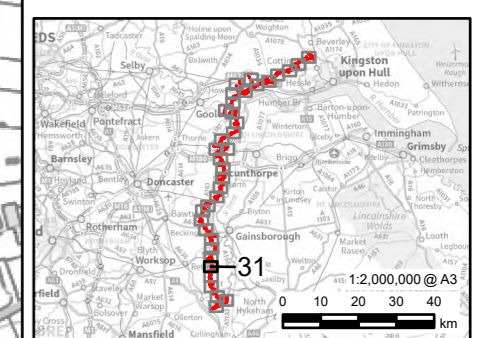
Figure Title: **FIGURE 4.3.1 - INDICATIVE WATER CROSSINGS**

Creator: JG	Date: 27/01/2025	Checker: LC	Date: 27/01/2025	Approver: CC	Date: 27/01/2025
Figure Ref: 4.3.1	Scale: 1:10,000	Format: A3	Sheets: 30 OF 36	Rev: 0.1	

Reproduced from Ordnance Survey digital map data © Crown copyright 2025. All rights reserved. Licence number AC0000808122. Contains Ordnance Survey Data © Crown Copyright and database right 2023. © Environment Agency copyright and/or database right 2016. All rights reserved. Contains Ordnance Survey data © Crown copyright and database right 2013. © National Grid UK.



- Legend**
- Draft Order Limits
 - Indicative Construction Access
 - Indicative Culvert Watercourse Crossing
 - ▲ Temporary



0.1	27/01/2025	PEIR	JG	LC	CC
Rev	Date	Description	GIS	Chk	App

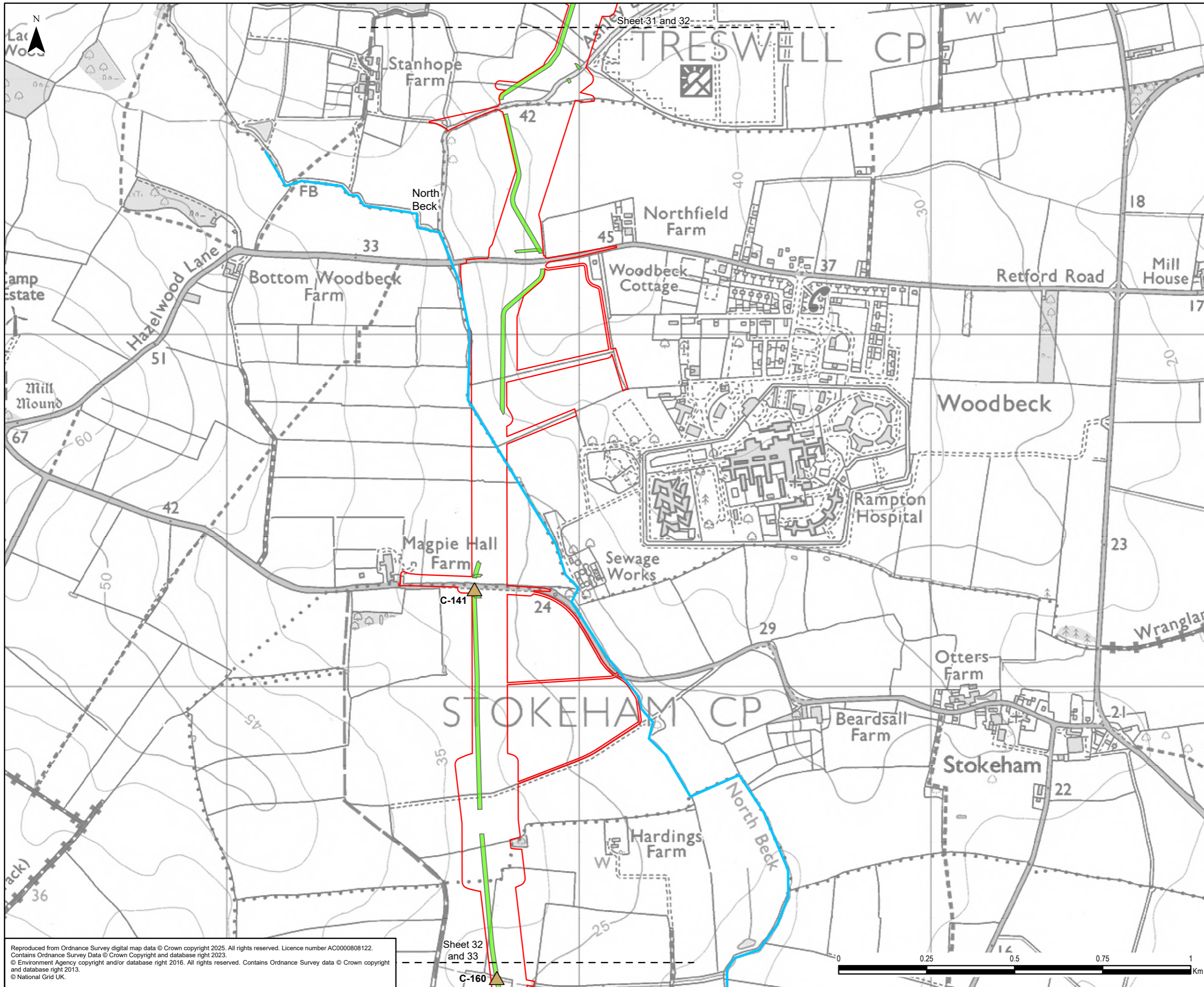
nationalgrid

Scheme: NORTH HUMBER TO HIGH MARNHAM

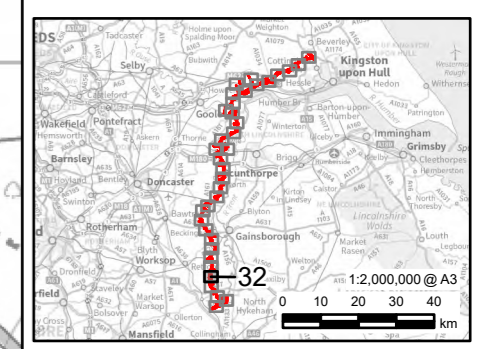
Figure Title: **FIGURE 4.3.1 - INDICATIVE WATER CROSSINGS**

Creator: JG	Date: 27/01/2025	Checker: LC	Date: 27/01/2025	Approver: CC	Date: 27/01/2025
Figure Ref: 4.3.1	Scale: 1:10,000	Format: A3	Sheets: 31 OF 36	Rev: 0.1	

Reproduced from Ordnance Survey digital map data © Crown copyright 2025. All rights reserved. Licence number AC000080122. Contains Ordnance Survey Data © Crown Copyright and database right 2023. © Environment Agency copyright and/or database right 2016. All rights reserved. Contains Ordnance Survey data © Crown copyright and database right 2013. © National Grid UK.



- Legend**
- Draft Order Limits
 - Indicative Construction Access
- Watercourses**
- Ordinary Watercourse
 - Indicative Culvert Watercourse Crossing
- Indicative Culvert Watercourse Crossing**
- ▲ Temporary



0.1	27/01/2025	PEIR	JG	LC	CC
Rev	Date	Description	GIS	Chk	App

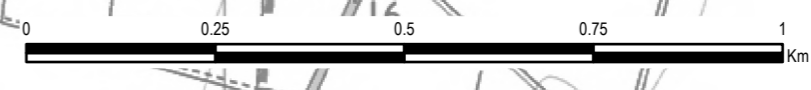
nationalgrid

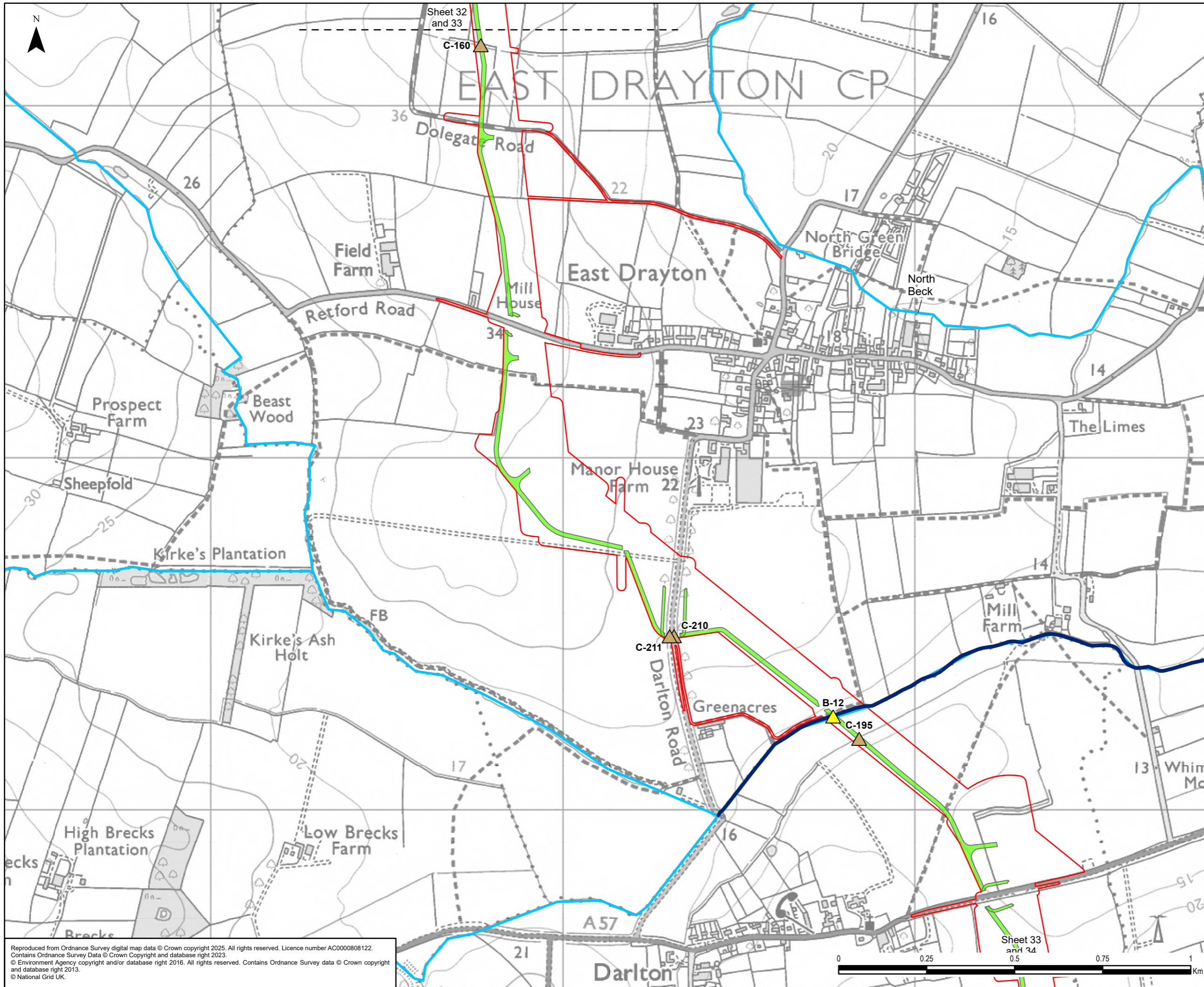
Scheme: NORTH HUMBER TO HIGH MARNHAM

Figure Title:
FIGURE 4.3.1 - INDICATIVE WATER CROSSINGS

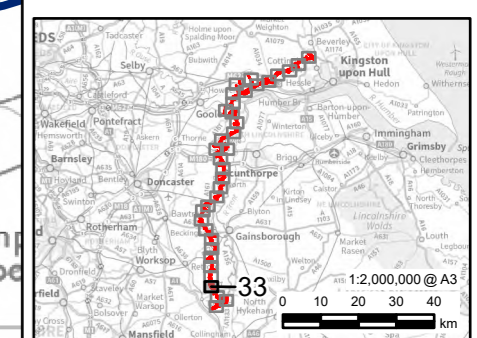
Creator: JG	Date: 27/01/2025	Checker: LC	Date: 27/01/2025	Approver: CC	Date: 27/01/2025
Figure Ref: 4.3.1	Scale: 1:10,000	Format: A3	Sheets: 32 OF 36	Rev: 0.1	

Reproduced from Ordnance Survey digital map data © Crown copyright 2025. All rights reserved. Licence number AC0000808122. Contains Ordnance Survey Data © Crown Copyright and database right 2023.
© Environment Agency copyright and/or database right 2016. All rights reserved. Contains Ordnance Survey data © Crown copyright and database right 2013.
© National Grid UK.





- Legend**
- Draft Order Limits
 - Indicative Construction Access
 - Watercourses**
 - Main River
 - Ordinary Watercourse
 - Indicative Culvert Watercourse Crossing**
 - ▲ Temporary
 - Indicative Bridge Watercourse Crossing**
 - ▲ Temporary



0.1	27/01/2025	PEIR	JG	LC	CC
Rev	Date	Description	GIS	Chk	App

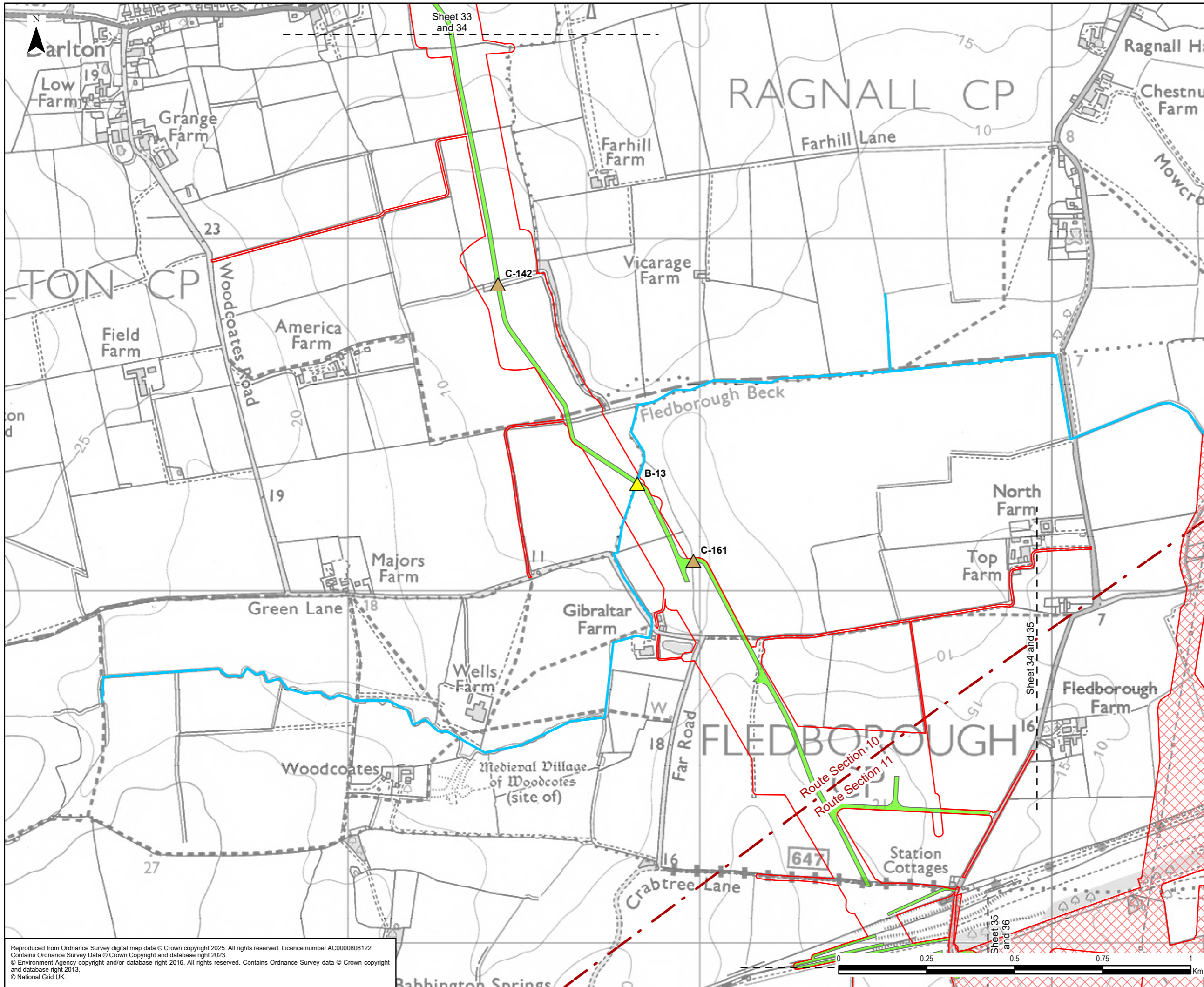
nationalgrid

Scheme: NORTH HUMBER TO HIGH MARNHAM

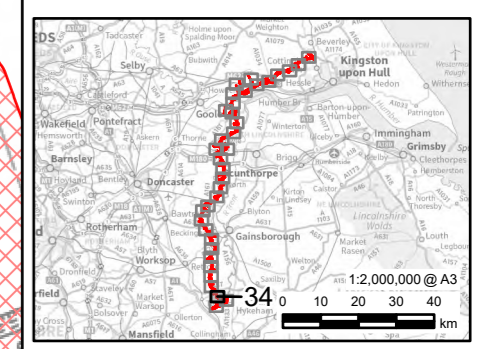
Figure Title: **FIGURE 4.3.1 - INDICATIVE WATER CROSSINGS**

Creator:	Date:	Checker:	Date:	Approver:	Date:
JG	27/01/2025	LC	27/01/2025	CC	27/01/2025
Figure Ref:	Scale:	Format:	Sheets:	Rev:	
4.3.1	1:10,000	A3	33 OF 36	0.1	

Reproduced from Ordnance Survey digital map data © Crown copyright 2025. All rights reserved. Licence number AC0000808122. Contains Ordnance Survey Data © Crown Copyright and database right 2023. © Environment Agency copyright and/or database right 2016. All rights reserved. Contains Ordnance Survey data © Crown copyright and database right 2013. © National Grid UK.



- Legend**
- Draft Order Limits
 - Proposed Substation Works
 - Route Section
 - Indicative Construction Access
- Watercourses**
- Ordinary Watercourse
- Indicative Culvert Watercourse Crossing**
- ▲ Temporary
- Indicative Bridge Watercourse Crossing**
- ▲ Temporary



0.1	27/01/2025	PEIR	JG	LC	CC
Rev	Date	Description	GIS	Chk	App

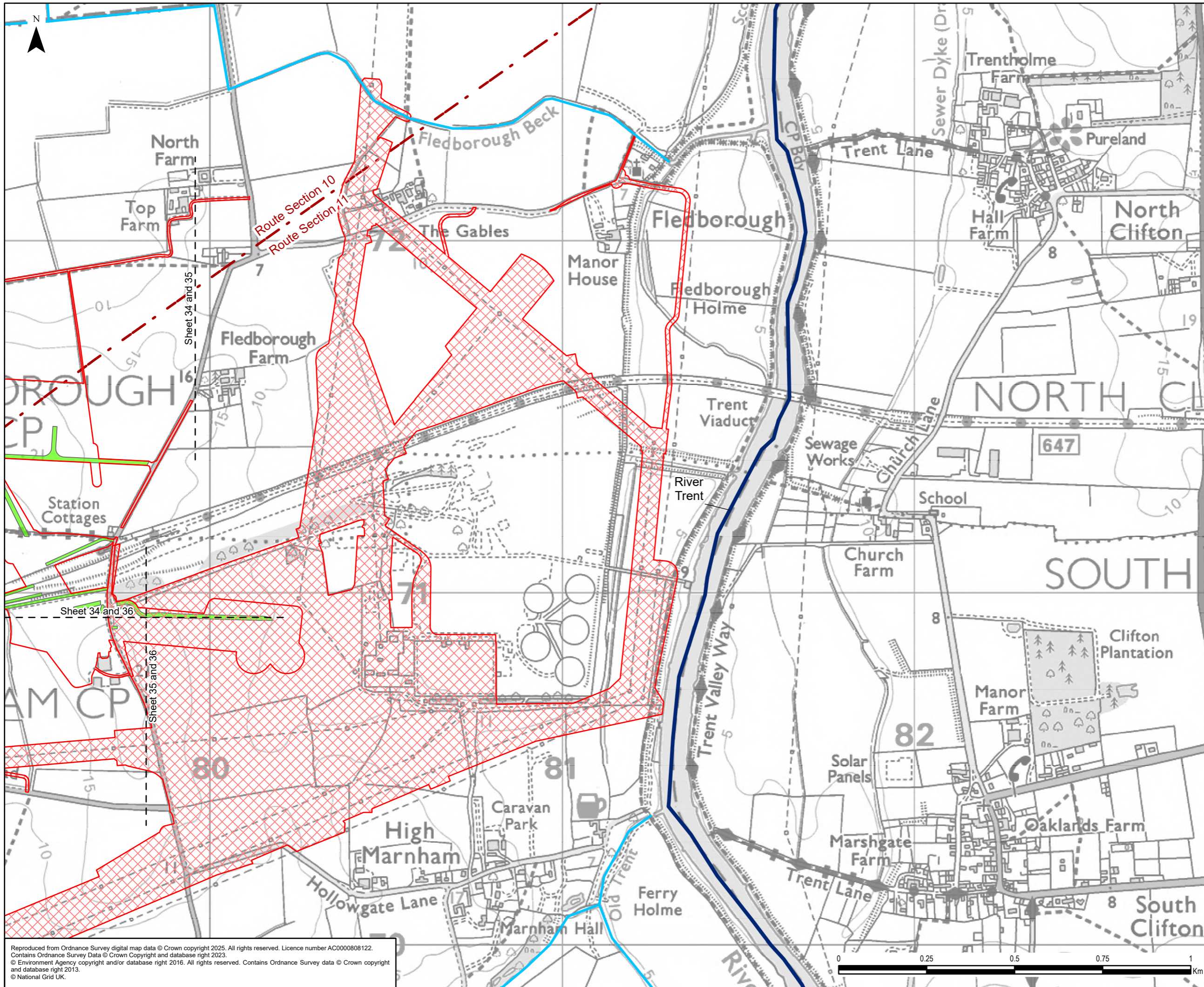
nationalgrid

Scheme: NORTH HUMBER TO HIGH MARNHAM

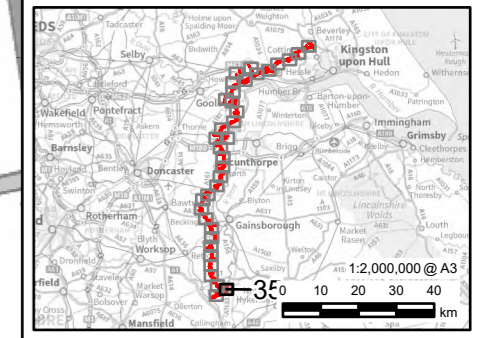
Figure Title: **FIGURE 4.3.1 - INDICATIVE WATER CROSSINGS**

Creator:	Date:	Checker:	Date:	Approver:	Date:
JG	27/01/2025	LC	27/01/2025	CC	27/01/2025
Figure Ref:	Scale:	Format:	Sheets:	Rev:	
4.3.1	1:10,000	A3	34 OF 36	0.1	

Reproduced from Ordnance Survey digital map data © Crown copyright 2025. All rights reserved. Licence number AC0000808122. Contains Ordnance Survey Data © Crown Copyright and database right 2023. © Environment Agency copyright and/or database right 2016. All rights reserved. Contains Ordnance Survey data © Crown copyright and database right 2013. © National Grid UK.



- Legend**
- Draft Order Limits
 - Proposed Substation Works
 - Route Section
 - Indicative Construction Access
- Watercourses**
- Main River
 - Ordinary Watercourse



0.1	27/01/2025	PEIR	JG	LC	CC
Rev	Date	Description	GIS	Chk	App

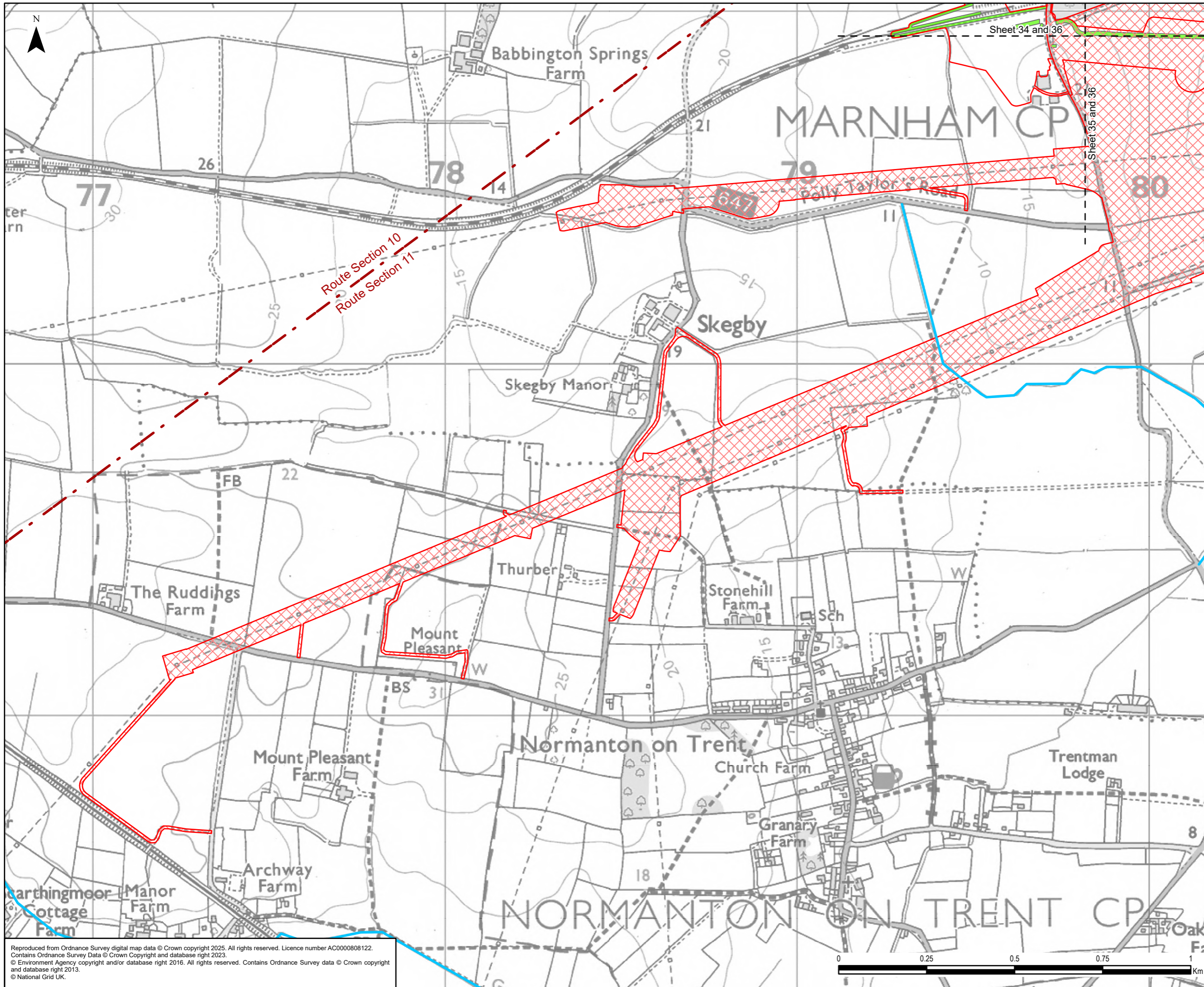
nationalgrid

Scheme: NORTH HUMBER TO HIGH MARNHAM

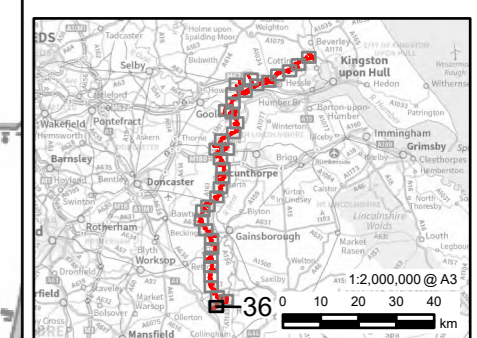
Figure Title: FIGURE 4.3.1 - INDICATIVE WATER CROSSINGS

Creator: JG	Date: 27/01/2025	Checker: LC	Date: 27/01/2025	Approver: CC	Date: 27/01/2025
Figure Ref: 4.3.1	Scale: 1:10,000	Format: A3	Sheets: 35 OF 36	Rev: 0.1	

Reproduced from Ordnance Survey digital map data © Crown copyright 2025. All rights reserved. Licence number AC000080122. Contains Ordnance Survey Data © Crown Copyright and database right 2023. © Environment Agency copyright and/or database right 2016. All rights reserved. Contains Ordnance Survey data © Crown copyright and database right 2013. © National Grid UK.



- Legend**
- Draft Order Limits
 - Proposed Substation Works
 - Route Section
 - Indicative Construction Access
- Watercourses**
- Ordinary Watercourse



0.1	27/01/2025	PEIR	JG	LC	CC
Rev	Date	Description	GIS	Chk	App

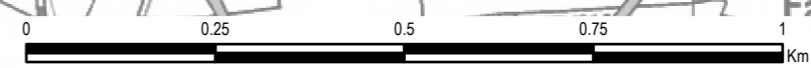
nationalgrid

Scheme: NORTH HUMBER TO HIGH MARNHAM

Figure Title: **FIGURE 4.3.1 - INDICATIVE WATER CROSSINGS**

Creator: JG	Date: 27/01/2025	Checker: LC	Date: 27/01/2025	Approver: CC	Date: 27/01/2025
Figure Ref: 4.3.1	Scale: 1:10,000	Format: A3	Sheets: 36 OF 36	Rev: 0.1	

Reproduced from Ordnance Survey digital map data © Crown copyright 2025. All rights reserved. Licence number AC0000808122. Contains Ordnance Survey Data © Crown Copyright and database right 2023.
 © Environment Agency copyright and/or database right 2016. All rights reserved. Contains Ordnance Survey data © Crown copyright and database right 2013.
 © National Grid UK.



National Grid plc
National Grid House,
Warwick Technology Park,
Gallows Hill, Warwick.
CV34 6DA United Kingdom

Registered in England and Wales
No. 4031152
nationalgrid.com