

Preliminary Environmental Information Report

Volume 2: Chapter 10 Figures

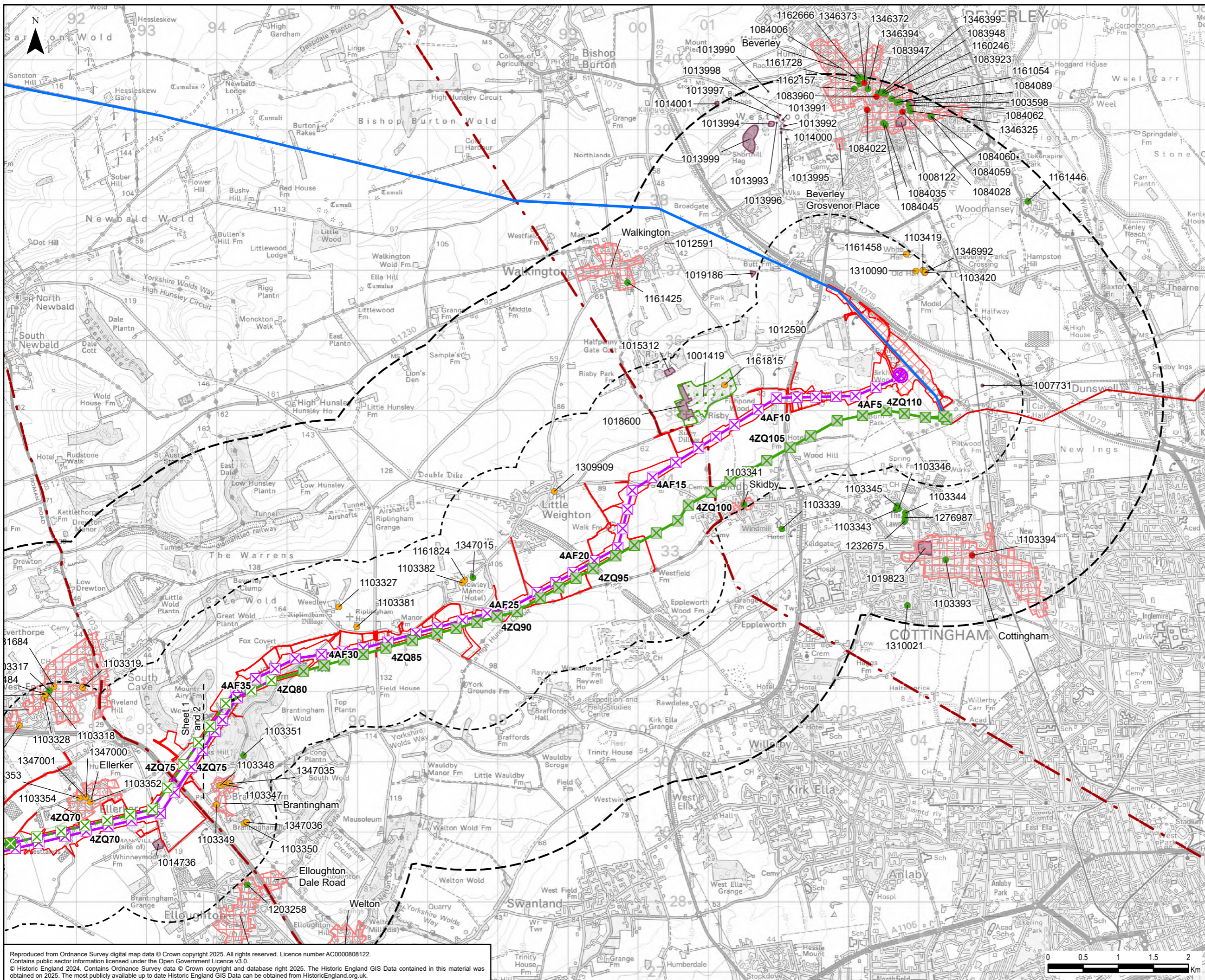
February 2025



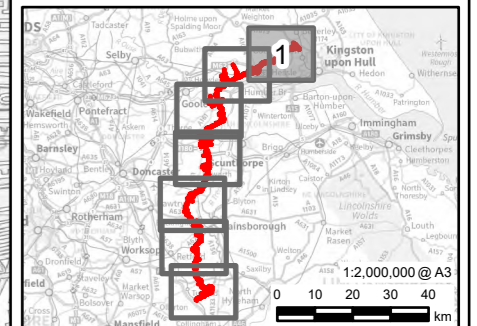
The Great Grid Upgrade

North Humber to High Marnham

nationalgrid



- ### Legend
- Draft Order Limits
 - Proposed Substation Works
 - 1 km Study Area
 - 3 km Study Area
 - Route Section
 - Existing Overhead Line
 - 275 kV
 - 400 kV
 - Proposed Project Design Details**
 - Indicative New Lattice Pylon
 - Indicative New Gantry
 - Indicative New Overhead Line
 - Existing Lattice Pylon Not Affected
 - Existing Lattice Pylon To Be Modified
 - Existing Lattice Pylon To Be Removed
 - Existing Overhead Line Not Affected
 - Existing Overhead Line to be Reconstructed
 - Existing Overhead Line to be Dismantled
 - Cultural Heritage Data**
 - Conservation Area
 - Scheduled Monument
 - Registered Park and Garden**
 - Grade II
 - Listed Building**
 - Grade I
 - Grade II
 - Grade II*



0.1	15/01/2025	PEIR	MH	JG	LB
Rev	Date	Description	GIS	Chk	App

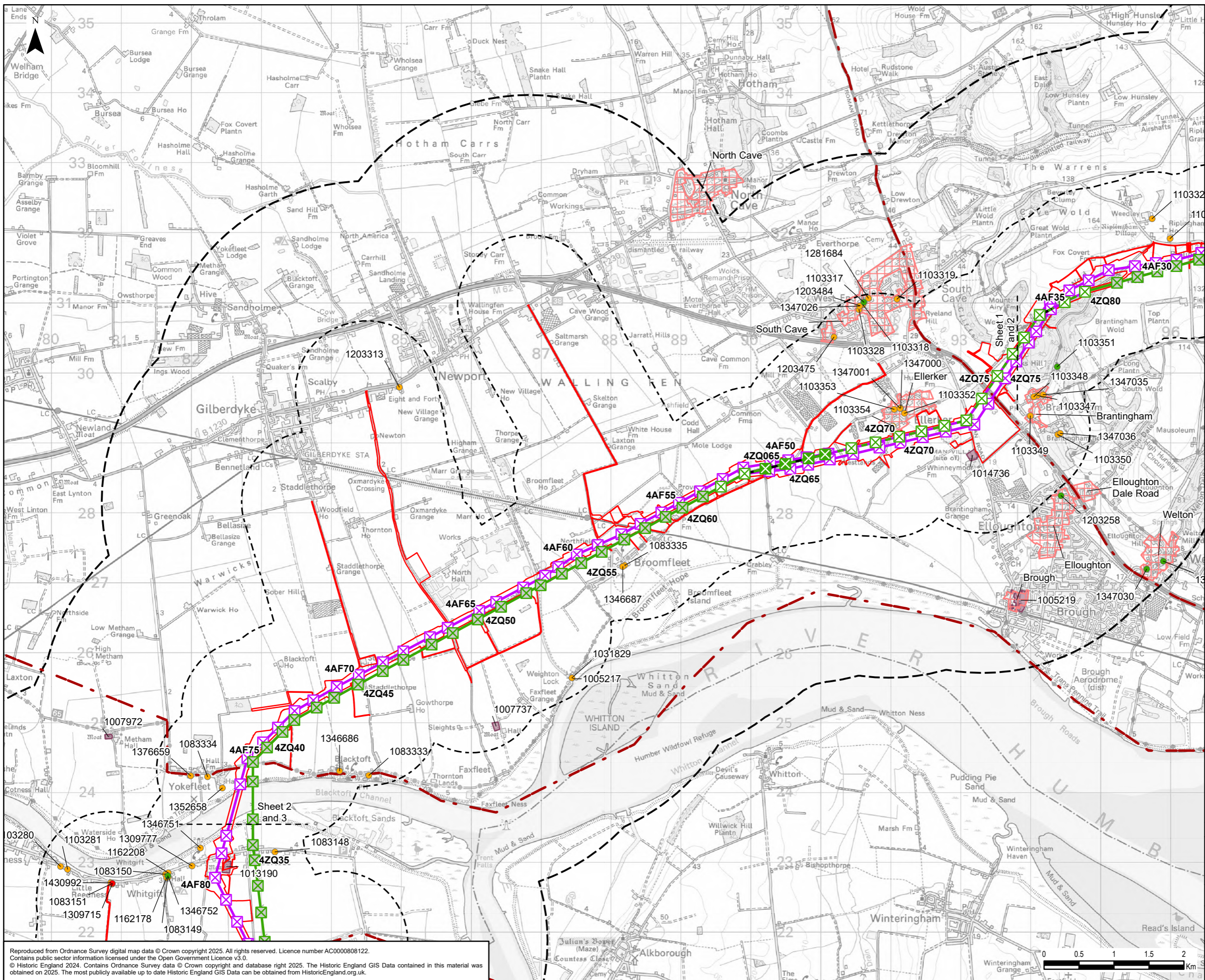
nationalgrid

Scheme: NORTH HUMBER TO HIGH MARNHAM

Figure Title: **FIGURE 10.1 - DESIGNATED HERITAGE ASSETS**

Creator:	Date:	Checker:	Date:	Approver:	Date:
MH	15/01/2025	JG	15/01/2025	LB	15/01/2025
Figure Ref:	Scale:	Format:	Sheets:	Rev:	
10.1	1:50,000	A3	1 OF 7	0.1	

Reproduced from Ordnance Survey digital map data © Crown copyright 2025. All rights reserved. Licence number AC0000808122.
 Contains public sector information licensed under the Open Government Licence v3.0.
 © Historic England 2024. Contains Ordnance Survey data © Crown copyright and database right 2025. The Historic England GIS Data contained in this material was obtained on 2025. The most publicly available up to date Historic England GIS Data can be obtained from HistoricEngland.org.uk.



Legend

- Draft Order Limits
- 1 km Study Area
- 3 km Study Area
- Route Section

Proposed Project Design Details

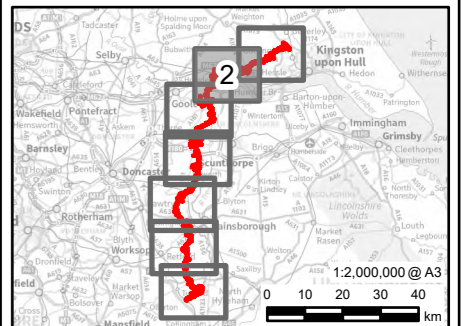
- Indicative New Lattice Pylon
- Indicative New Overhead Line
- Existing Lattice Pylon Not Affected
- Existing Lattice Pylon To Be Modified
- Existing Lattice Pylon To Be Removed
- Existing Overhead Line Not Affected
- Existing Overhead Line to be Reconductored
- Existing Overhead Line to be Dismantled

Cultural Heritage Data

- Conservation Area
- Scheduled Monument

Listed Building

- Grade I
- Grade II
- Grade II*



0.1	15/01/2025	PEIR	MH	JG	LB
Rev	Date	Description	GIS	Chk	App

nationalgrid

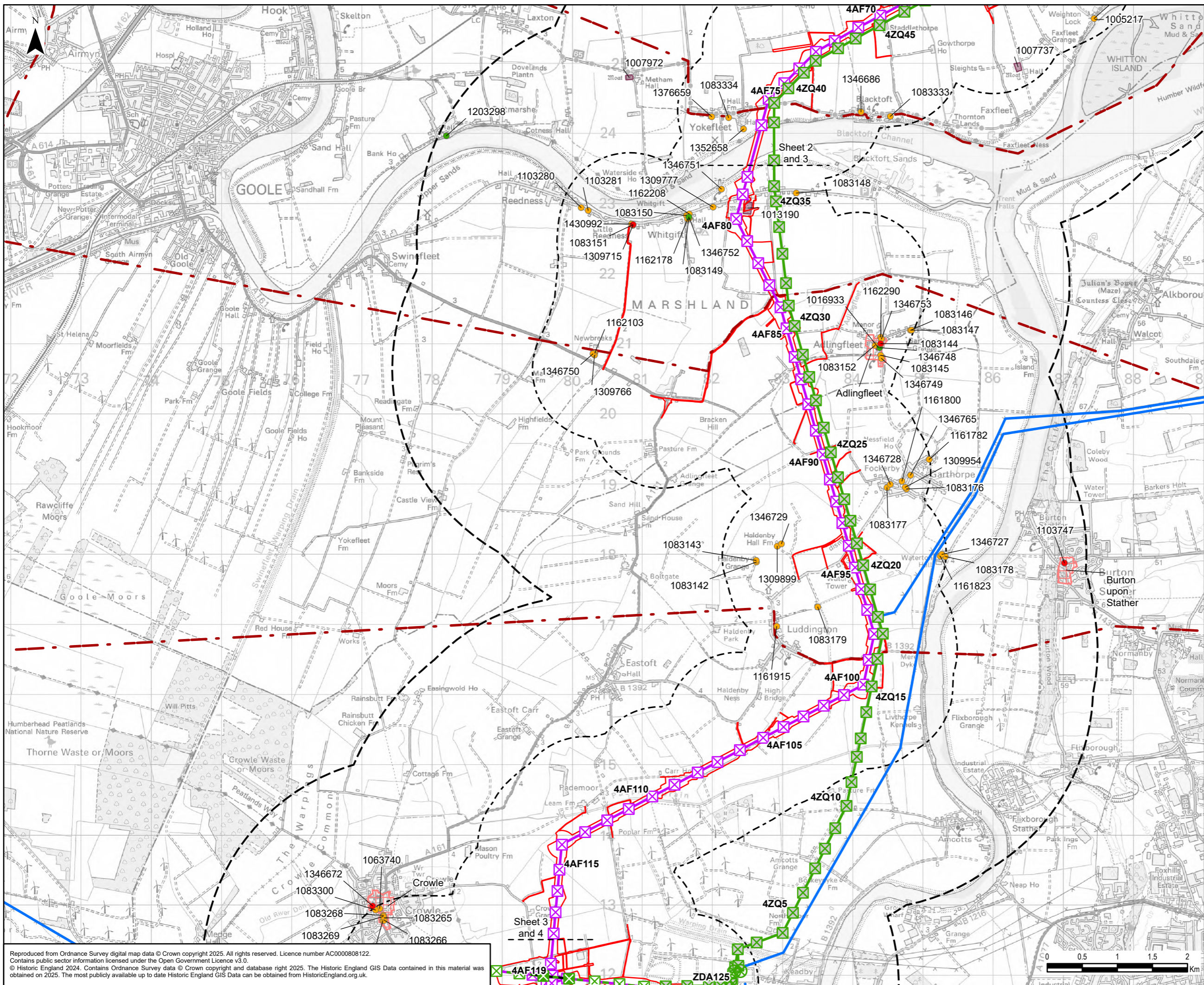
Scheme: NORTH HUMBER TO HIGH MARNHAM

Figure Title: FIGURE 10.1 - DESIGNATED HERITAGE ASSETS

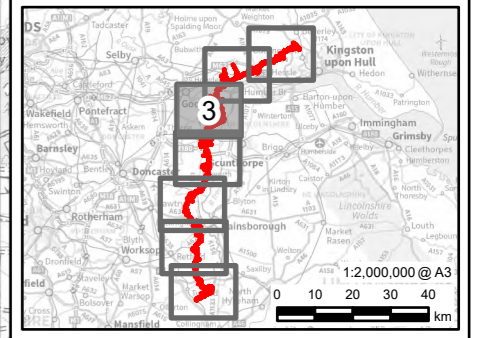
Creator:	Date:	Checker:	Date:	Approver:	Date:
MH	15/01/2025	JG	15/01/2025	LB	15/01/2025

Figure Ref:	Scale:	Format:	Sheets:	Rev:
10.1	1:50,000	A3	2 OF 7	0.1

Reproduced from Ordnance Survey digital map data © Crown copyright 2025. All rights reserved. Licence number AC0000808122. Contains public sector information licensed under the Open Government Licence v3.0. © Historic England 2024. Contains Ordnance Survey data © Crown copyright and database right 2025. The Historic England GIS Data contained in this material was obtained on 2025. The most publicly available up to date Historic England GIS Data can be obtained from HistoricEngland.org.uk.



- ### Legend
- Draft Order Limits
 - 1 km Study Area
 - 3 km Study Area
 - Route Section
 - Existing Overhead Line
 - 400 kV
 - Indicative New Lattice Pylon
 - Indicative New Overhead Line
 - Existing Lattice Pylon Not Affected
 - Existing Lattice Pylon To Be Modified
 - Existing Gantry Not Affected
 - Existing Lattice Pylon To Be Removed
 - Existing Overhead Line Not Affected
 - Existing Overhead Line to be Reconductored
 - Existing Overhead Line to be Dismantled
 - Conservation Area
 - Scheduled Monument
 - Grade I
 - Grade II
 - Grade II*



0.1	15/01/2025	PEIR	MH	JG	LB
Rev	Date	Description	GIS	Chk	App

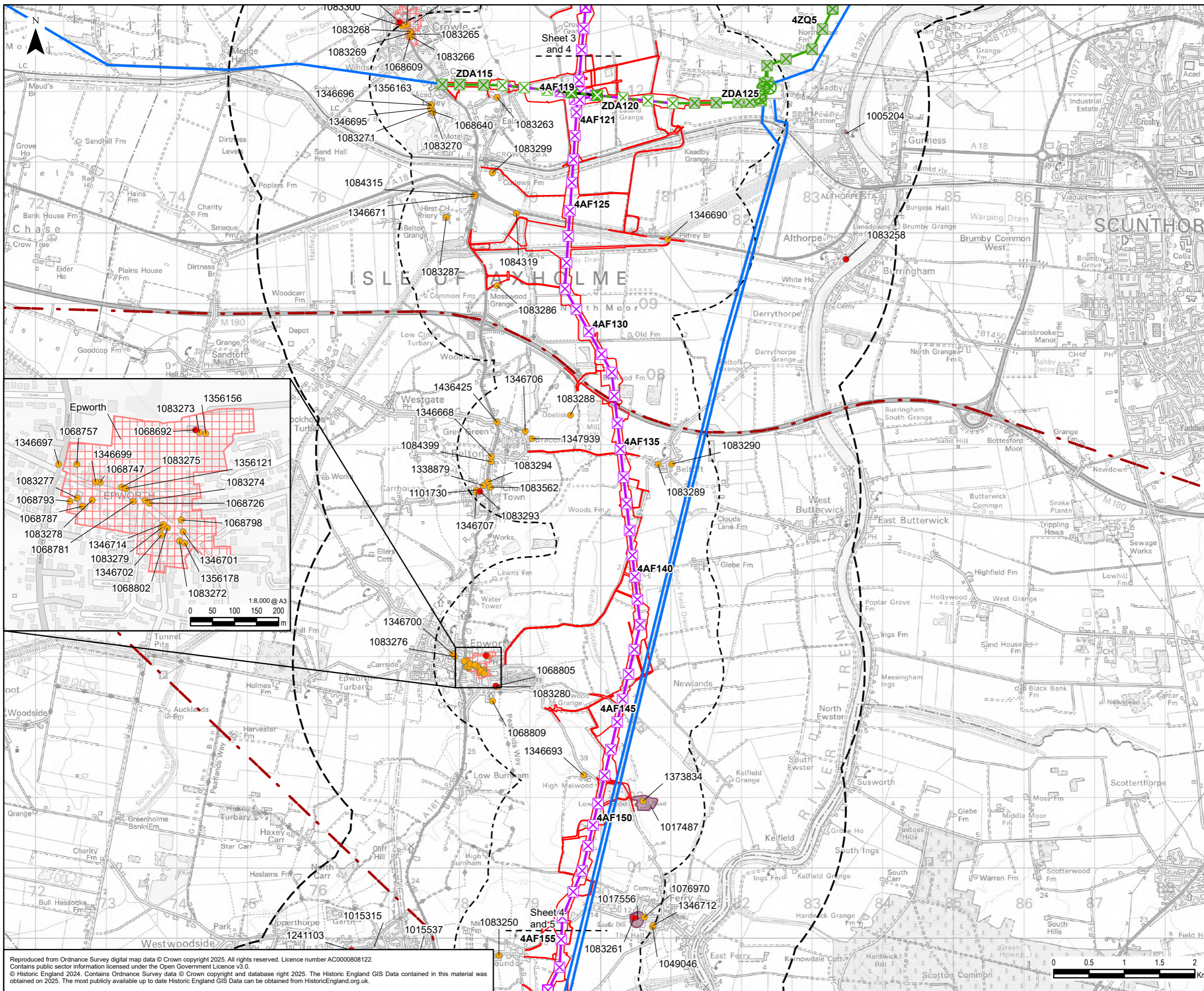
nationalgrid

Scheme: NORTH HUMBER TO HIGH MARNHAM

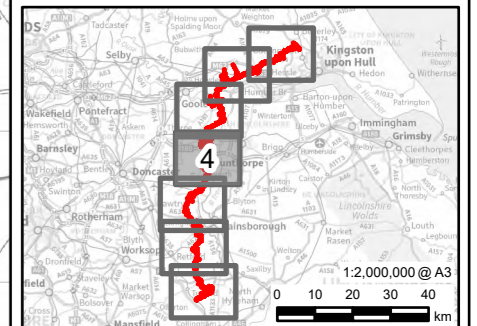
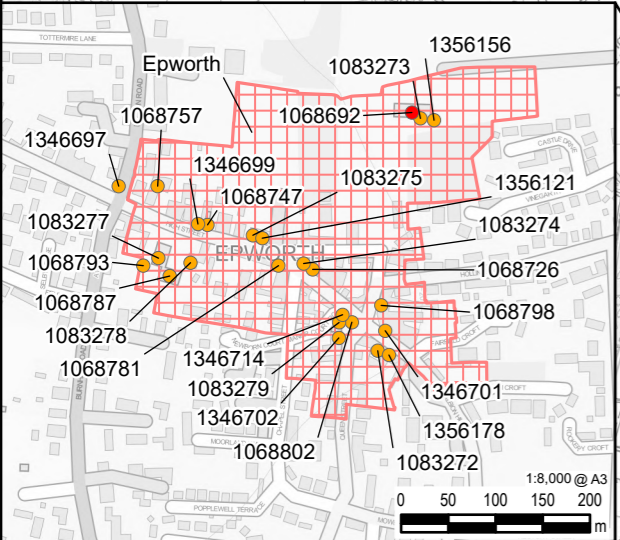
Figure Title: **FIGURE 10.1 - DESIGNATED HERITAGE ASSETS**

Creator:	Date:	Checker:	Date:	Approver:	Date:
MH	15/01/2025	JG	15/01/2025	LB	15/01/2025
Figure Ref:	Scale:	Format:	Sheets:	Rev:	
10.1	1:50,000	A3	3 OF 7	0.1	

Reproduced from Ordnance Survey digital map data © Crown copyright 2025. All rights reserved. Licence number AC0000808122. Contains public sector information licensed under the Open Government Licence v3.0. © Historic England 2024. Contains Ordnance Survey data © Crown copyright and database right 2025. The Historic England GIS Data contained in this material was obtained on 2025. The most publicly available up to date Historic England GIS Data can be obtained from HistoricEngland.org.uk.

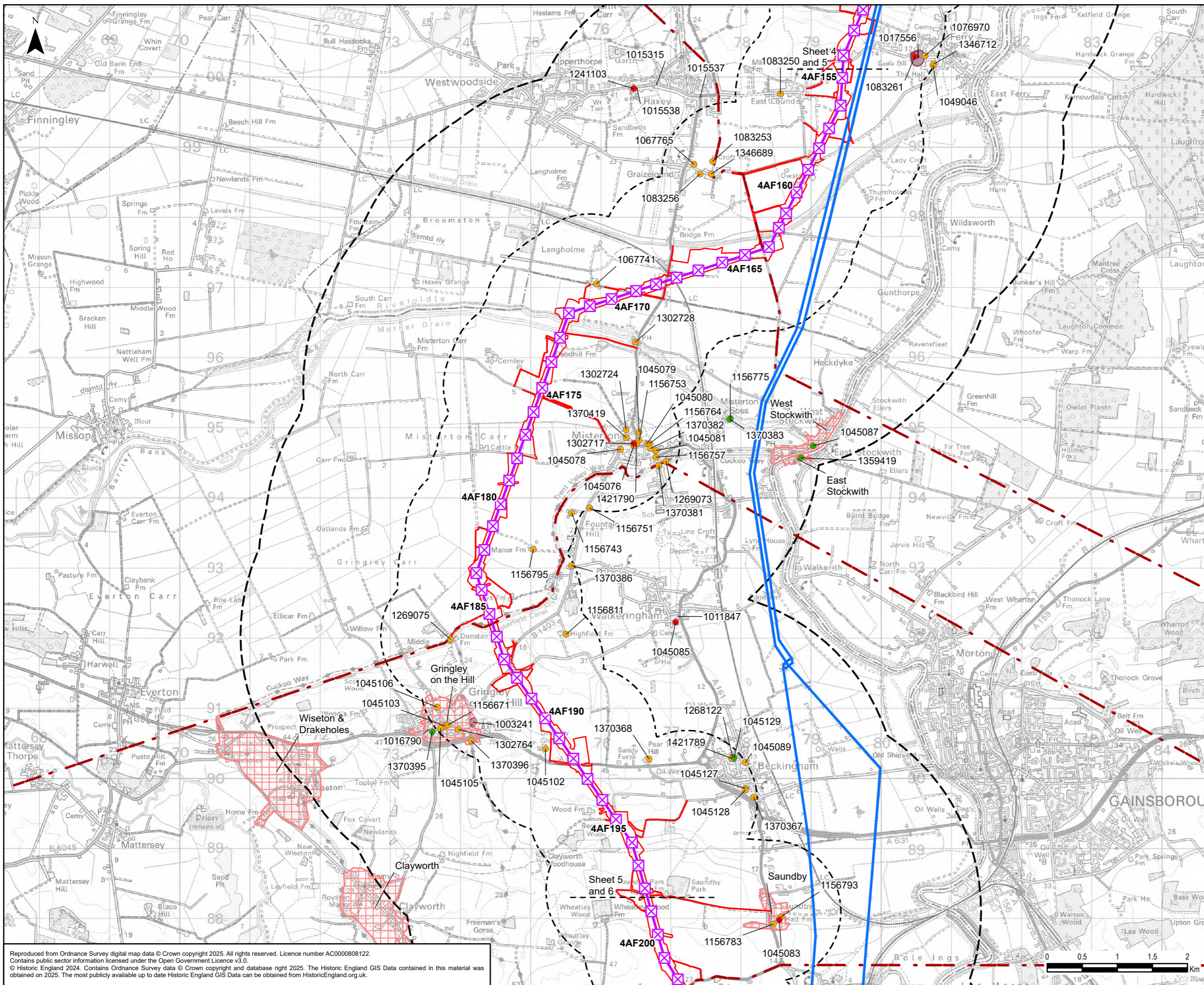


- Legend**
- Draft Order Limits
 - 1 km Study Area
 - 3 km Study Area
 - Route Section
 - Existing Overhead Line
 - 400 kV
 - Proposed Project Design Details
 - Indicative New Lattice Pylon
 - Indicative New Overhead Line
 - Existing Lattice Pylon Not Affected
 - Existing Lattice Pylon To Be Modified
 - Existing Gantry Not Affected
 - Existing Lattice Pylon To Be Removed
 - Existing Overhead Line Not Affected
 - Existing Overhead Line to be Reconductored
 - Existing Overhead Line to be Dismantled
 - Cultural Heritage Data
 - Conservation Area
 - Scheduled Monument
 - Listed Building
 - Grade I
 - Grade II



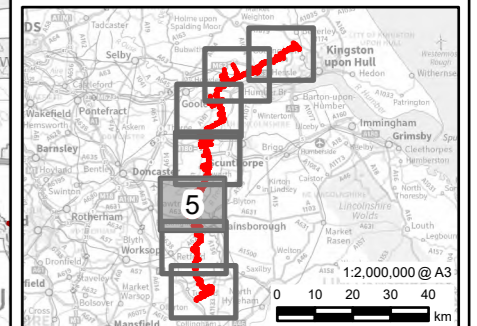
0.1	15/01/2025	PEIR	MH	JG	LB
Rev	Date	Description	GIS	Chk	App
nationalgrid					
Scheme: NORTH HUMBER TO HIGH MARNHAM					
Figure Title: FIGURE 10.1 - DESIGNATED HERITAGE ASSETS					
Creator:	Date:	Checker:	Date:	Approver:	Date:
MH	15/01/2025	JG	15/01/2025	LB	15/01/2025
Figure Ref:	Scale:	Format:	Sheets:	Rev:	
10.1	1:50,000	A3	4 OF 7	0.1	

Reproduced from Ordnance Survey digital map data © Crown copyright 2025. All rights reserved. Licence number AC0000808122.
 Contains public sector information licensed under the Open Government Licence v3.0.
 © Historic England 2024. Contains Ordnance Survey data © Crown copyright and database right 2025. The Historic England GIS Data contained in this material was obtained on 2025. The most publicly available up to date Historic England GIS Data can be obtained from HistoricEngland.org.uk.



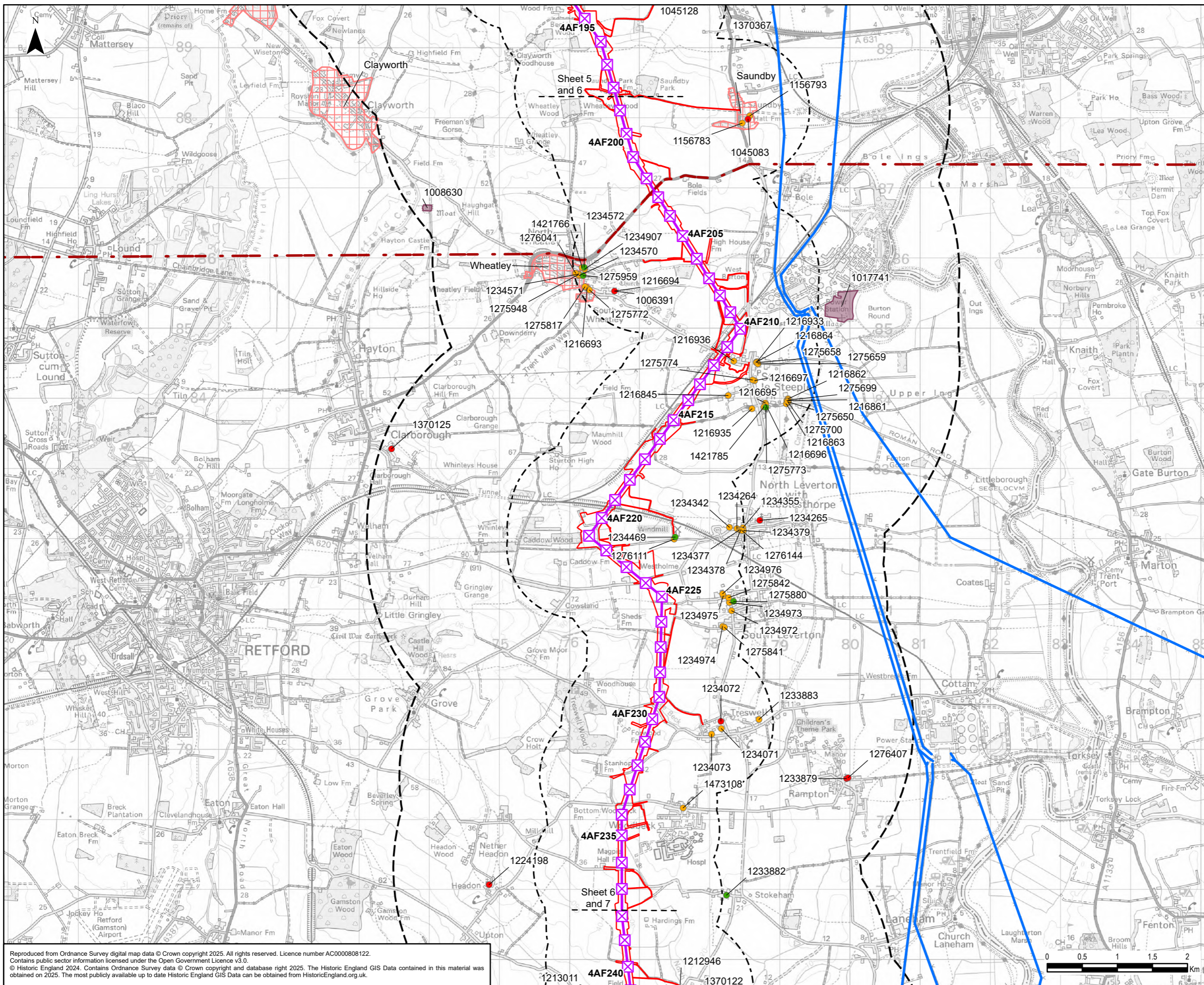
Legend

- Draft Order Limits
- 1 km Study Area
- 3 km Study Area
- Route Section
- Existing Overhead Line
- 400 kV
- Proposed Project Design Details
- Indicative New Lattice Pylon
- Indicative New Overhead Line
- Cultural Heritage Data
- Conservation Area
- Scheduled Monument
- Listed Building
- Grade I
- Grade II
- Grade II*



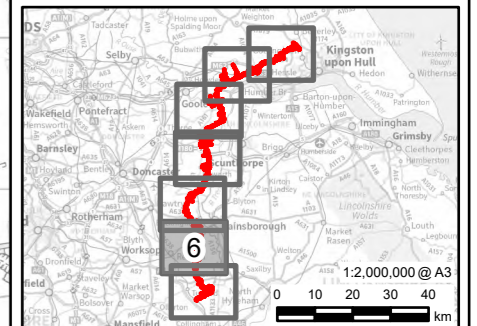
0.1	15/01/2025	PEIR	MH	JG	LB
Rev	Date	Description	GIS	Chk	App
nationalgrid					
Scheme: NORTH HUMBER TO HIGH MARNHAM					
Figure Title: FIGURE 10.1 - DESIGNATED HERITAGE ASSETS					
Creator:	Date:	Checker:	Date:	Approver:	Date:
MH	15/01/2025	JG	15/01/2025	LB	15/01/2025
Figure Ref:	Scale:	Format:	Sheets:	Rev:	
10.1	1:50,000	A3	5 OF 7	0.1	

Reproduced from Ordnance Survey digital map data © Crown copyright 2025. All rights reserved. Licence number AC0000808122. Contains public sector information licensed under the Open Government Licence v3.0. © Historic England 2024. Contains Ordnance Survey data © Crown copyright and database right 2025. The Historic England GIS Data contained in this material was obtained on 2025. The most publicly available up to date Historic England GIS Data can be obtained from HistoricEngland.org.uk.



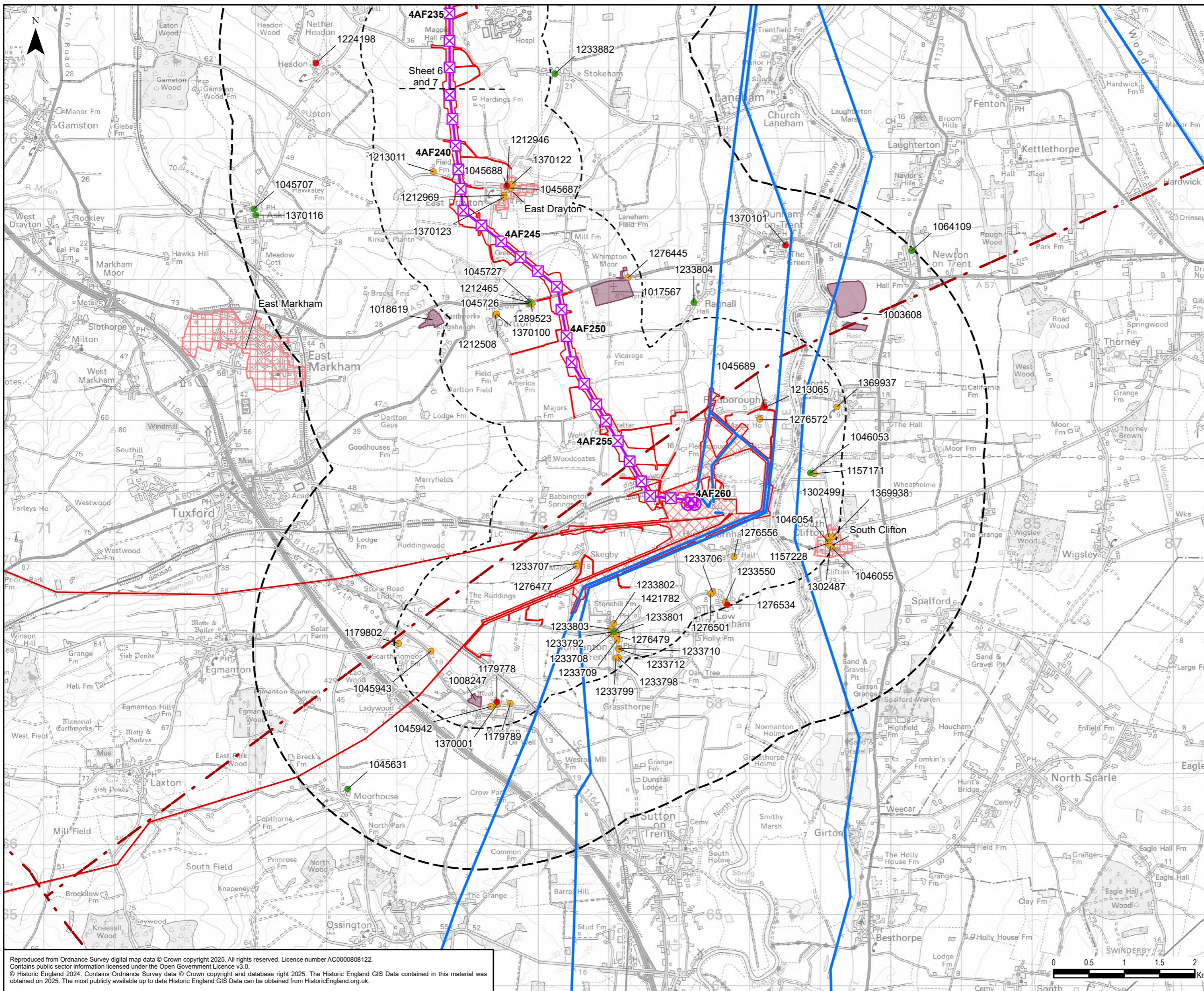
Legend

- Draft Order Limits
- 1 km Study Area
- 3 km Study Area
- Route Section
- Existing Overhead Line
- 400 kV
- Proposed Project Design Details
- ✕ Indicative New Lattice Pylon
- Indicative New Overhead Line
- Cultural Heritage Data
- Conservation Area
- Scheduled Monument
- Listed Building
- Grade I
- Grade II
- Grade II*

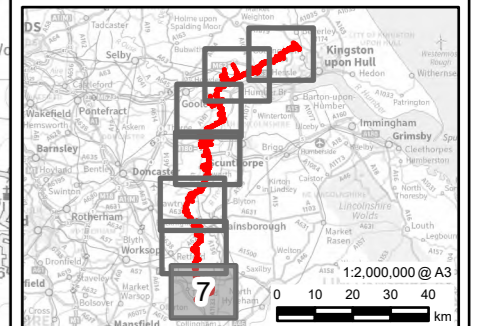


0.1	15/01/2025	PEIR	MH	JG	LB
Rev	Date	Description	GIS	Chk	App
nationalgrid					
Scheme: NORTH HUMBER TO HIGH MARNHAM					
Figure Title: FIGURE 10.1 - DESIGNATED HERITAGE ASSETS					
Creator:	Date:	Checker:	Date:	Approver:	Date:
MH	15/01/2025	JG	15/01/2025	LB	15/01/2025
Figure Ref:	Scale:	Format:	Sheets:	Rev:	
10.1	1:50,000	A3	6 OF 7	0.1	

Reproduced from Ordnance Survey digital map data © Crown copyright 2025. All rights reserved. Licence number AC0000808122.
 Contains public sector information licensed under the Open Government Licence v3.0.
 © Historic England 2024. Contains Ordnance Survey data © Crown copyright and database right 2025. The Historic England GIS Data contained in this material was obtained on 2025. The most publicly available up to date Historic England GIS Data can be obtained from HistoricEngland.org.uk.

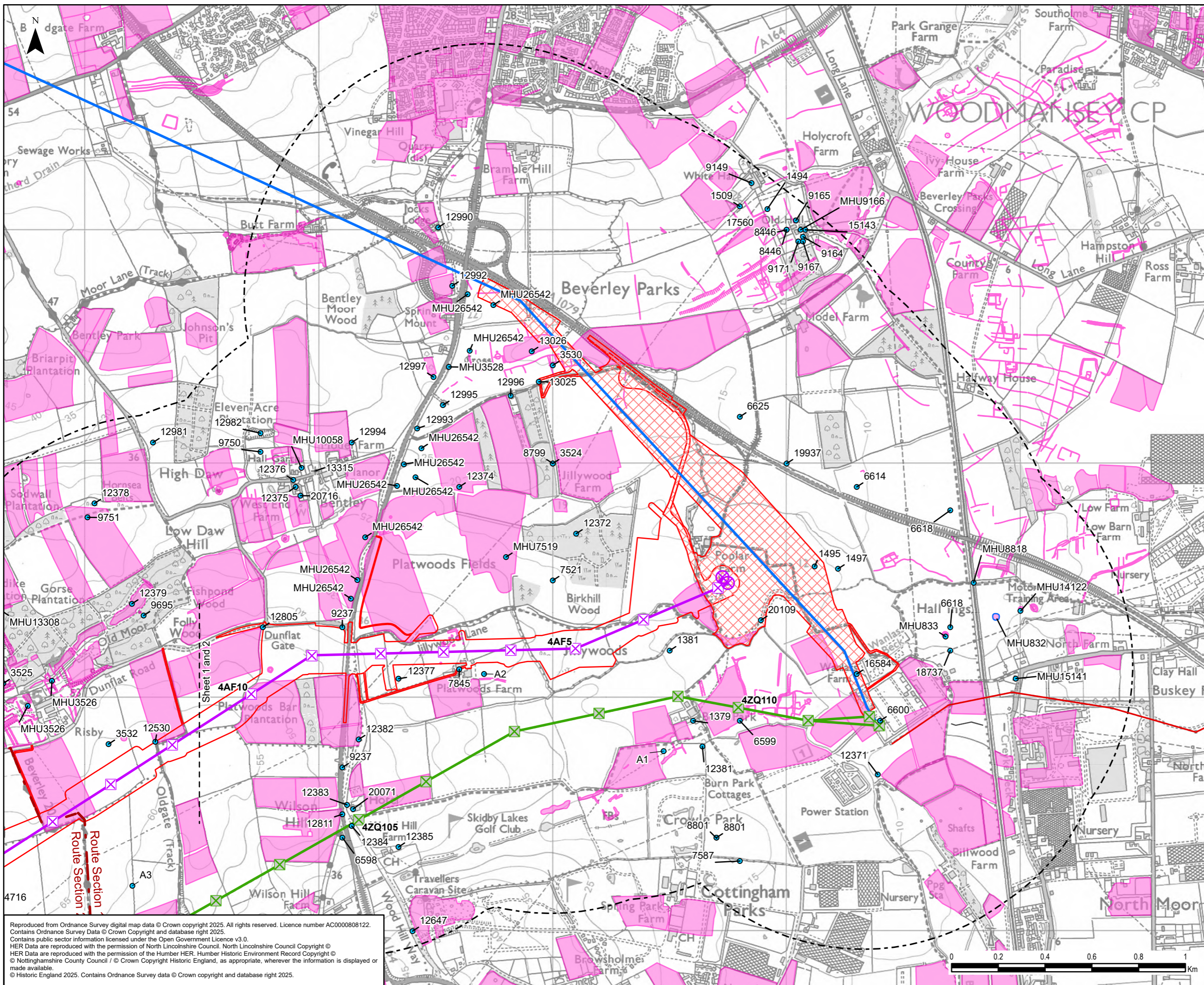


- Legend**
- Draft Order Limits
 - Proposed Substation Works
 - 1 km Study Area
 - 3 km Study Area
 - Route Section
 - Existing Overhead Line
 - 275 kV
 - 400 kV
 - Indicative New Lattice Pylon
 - Indicative New Gantry
 - Indicative New Overhead Line
 - Conservation Area
 - Scheduled Monument
 - Grade I
 - Grade II
 - Grade II*

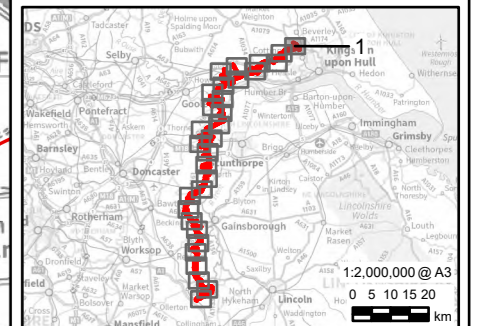


0.1	15/01/2025	PEIR	MH	JG	LB
Rev	Date	Description	GIS	Chk	App
nationalgrid					
Scheme: NORTH HUMBER TO HIGH MARNHAM					
Figure Title: FIGURE 10.1 - DESIGNATED HERITAGE ASSETS					
Creator:	Date:	Checker:	Date:	Approve:	Date:
MH	15/01/2025	JG	15/01/2025	LB	15/01/2025
Figure Ref:	Scale:	Format:	Sheets:	Rev:	
10.1	1:50,000	A3	7 OF 7	0.1	

Reproduced from Ordnance Survey digital map data © Crown copyright 2025. All rights reserved. Licence number AC0000808122. Contains public sector information licensed under the Open Government Licence v3.0. © Historic England 2024. Contains Ordnance Survey data © Crown copyright and database right 2025. The Historic England GIS Data contained in this material was obtained on 2025. The most publicly available up to date Historic England GIS Data can be obtained from HistoricEngland.org.uk.



- Legend**
- Draft Order Limits
 - Proposed Substation Works
 - 1 km Study Area
 - Route Section
 - Existing Overhead Line
 - 275 KV
 - 400 KV
 - Indicative New Lattice Pylon
 - Indicative New Gantry
 - Indicative New Overhead Line
 - Existing Lattice Pylon Not Affected
 - Existing Overhead Line Not Affected
 - Cultural Heritage Data
 - Cropmarks from National Mapping Programme
 - Non-Designated Asset Point
 - Non-Designated Asset Line
 - Non-Designated Asset Polygon



0.1	15/01/2025	PEIR	MH	JG	LB
Rev	Date	Description	GIS	Chk	App

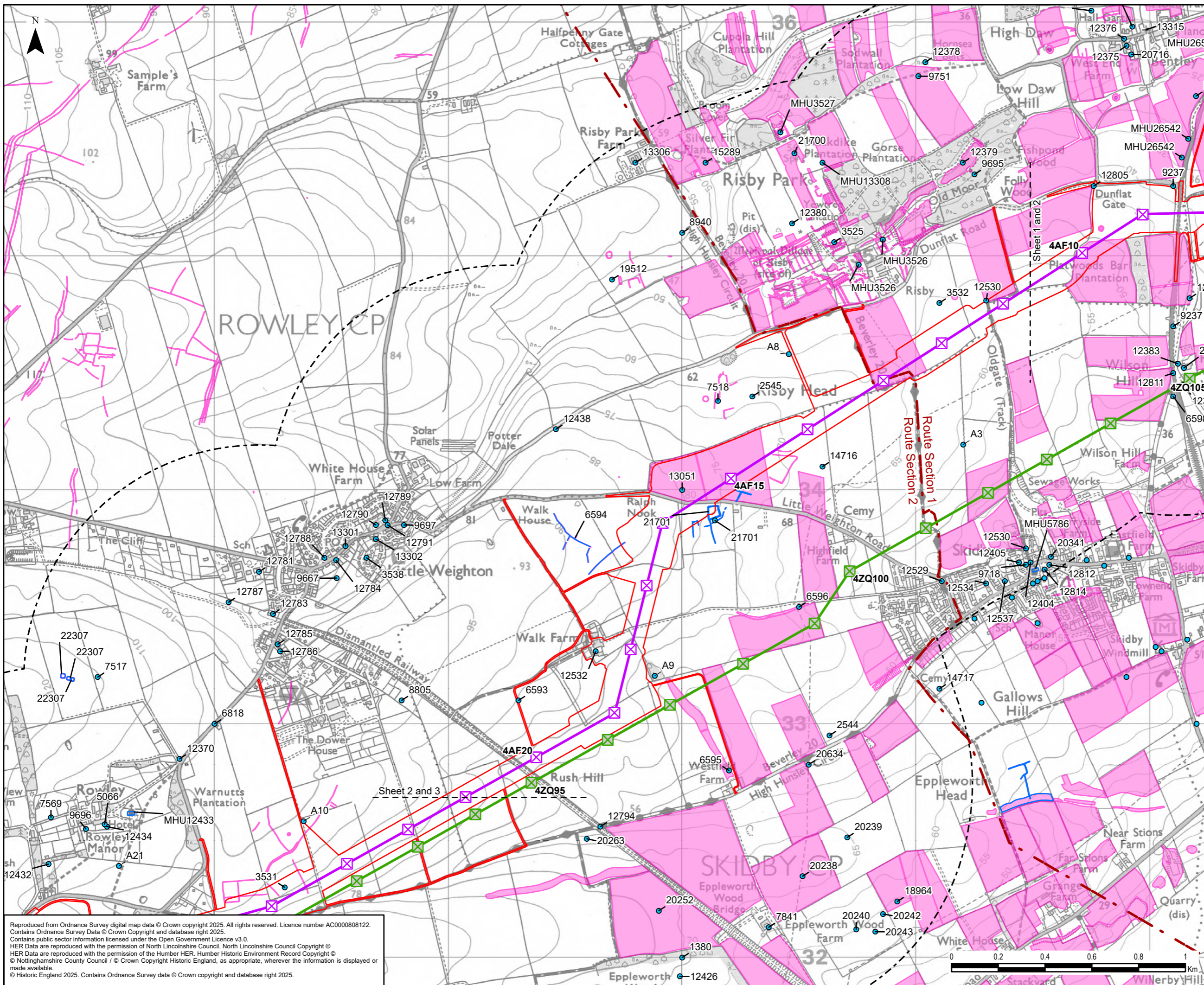
nationalgrid

Scheme: NORTH HUMBER TO HIGH MARNHAM

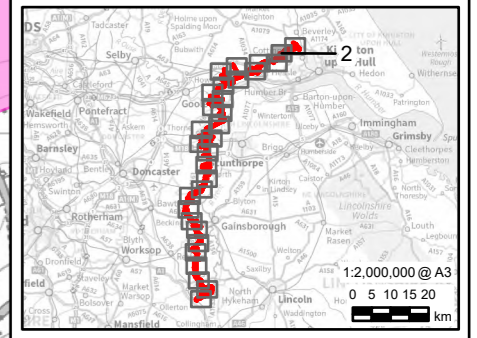
Figure Title: FIGURE 10.2 - NON-DESIGNATED HERITAGE ASSETS

Creator:	Date:	Checker:	Date:	Approver:	Date:
MH	15/01/2025	JG	15/01/2025	LB	15/01/2025
Figure Ref:	Scale:	Format:	Sheets:	Rev:	
10.2	1:15,000	A3	1 OF 31	0.1	

Reproduced from Ordnance Survey digital map data © Crown copyright 2025. All rights reserved. Licence number AC0000808122. Contains Ordnance Survey Data © Crown Copyright and database right 2025. Contains public sector information licensed under the Open Government Licence v3.0. HER Data are reproduced with the permission of North Lincolnshire Council. North Lincolnshire Council Copyright © HER Data are reproduced with the permission of the Humber HER. Humber Historic Environment Record Copyright © © Nottinghamshire County Council / © Crown Copyright Historic England, as appropriate, wherever the information is displayed or made available. © Historic England 2025. Contains Ordnance Survey data © Crown copyright and database right 2025.

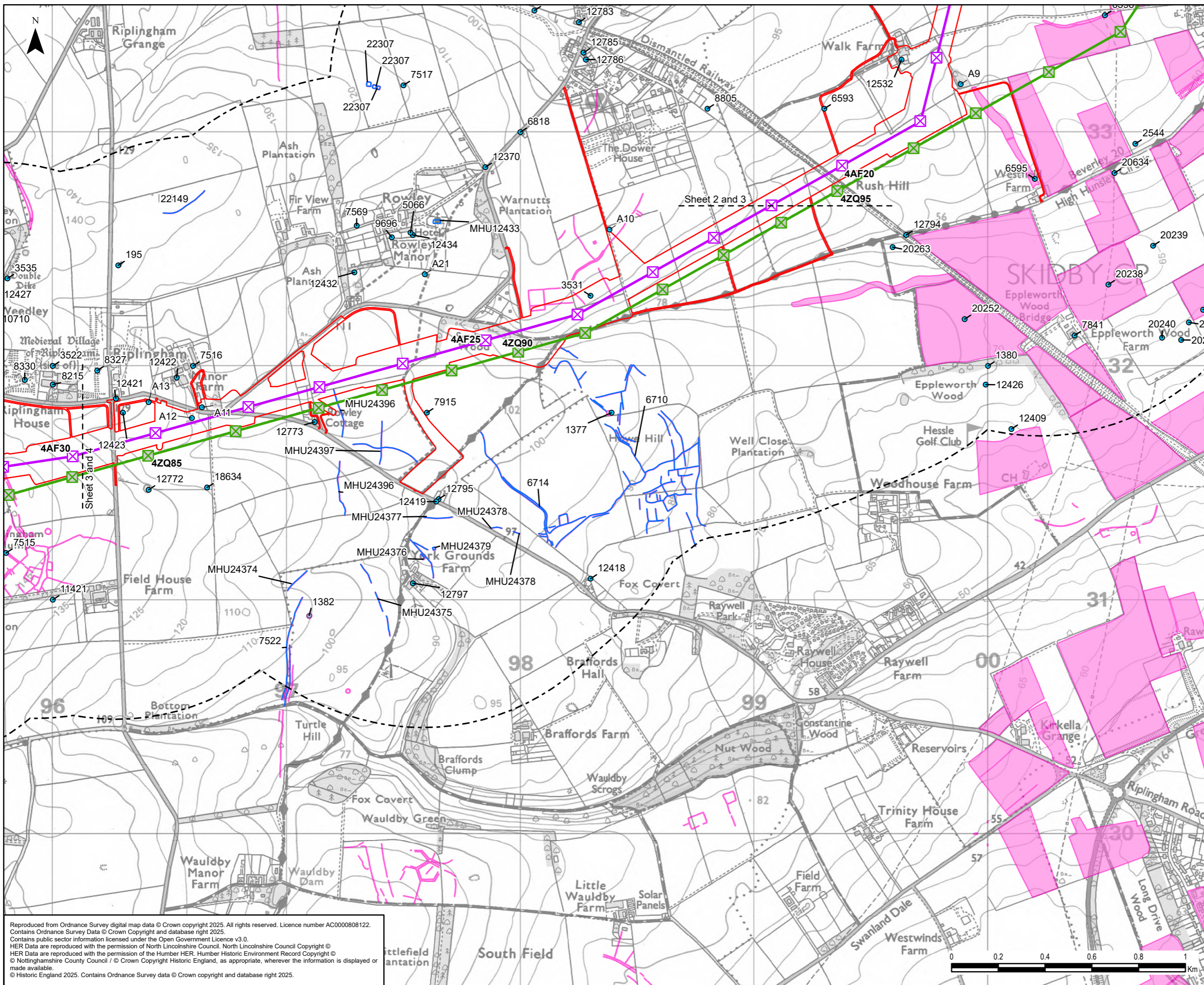


- Legend**
- Draft Order Limits
 - 1 km Study Area
 - Route Section
- Proposed Project Design Details**
- Indicative New Lattice Pylon
 - Indicative New Overhead Line
 - Existing Lattice Pylon Not Affected
 - Existing Overhead Line Not Affected
- Cultural Heritage Data**
- Cropmarks from National Mapping Programme
- Non-Designated Asset**
- Non-Designated Asset Point
 - Non-Designated Asset Line
 - Non-Designated Asset Polygon

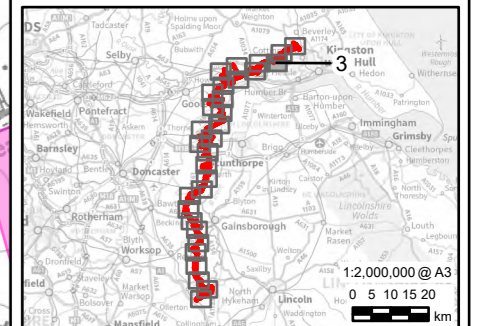


0.1	15/01/2025	PEIR	MH JG LB
Rev	Date	Description	GIS Chk App
nationalgrid			
Scheme: NORTH HUMBER TO HIGH MARNHAM			
Figure Title: FIGURE 10.2 - NON-DESIGNATED HERITAGE ASSETS			
Creator: MH	Date: 15/01/2025	Checker: JG	Date: 15/01/2025
Approver: LB	Date: 15/01/2025		
Figure Ref: 10.2	Scale: 1:15,000	Format: A3	Sheets: 2 OF 31
Rev: 0.1			

Reproduced from Ordnance Survey digital map data © Crown copyright 2025. All rights reserved. Licence number AC0000801822. Contains Ordnance Survey Data © Crown Copyright and database right 2025. Contains public sector information licensed under the Open Government Licence v3.0. HER Data are reproduced with the permission of North Lincolnshire Council. North Lincolnshire Council Copyright © HER Data are reproduced with the permission of the Humber HER. Humber Historic Environment Record Copyright © © Nottinghamshire County Council / © Crown Copyright Historic England, as appropriate, wherever the information is displayed or made available. © Historic England 2025. Contains Ordnance Survey data © Crown copyright and database right 2025.

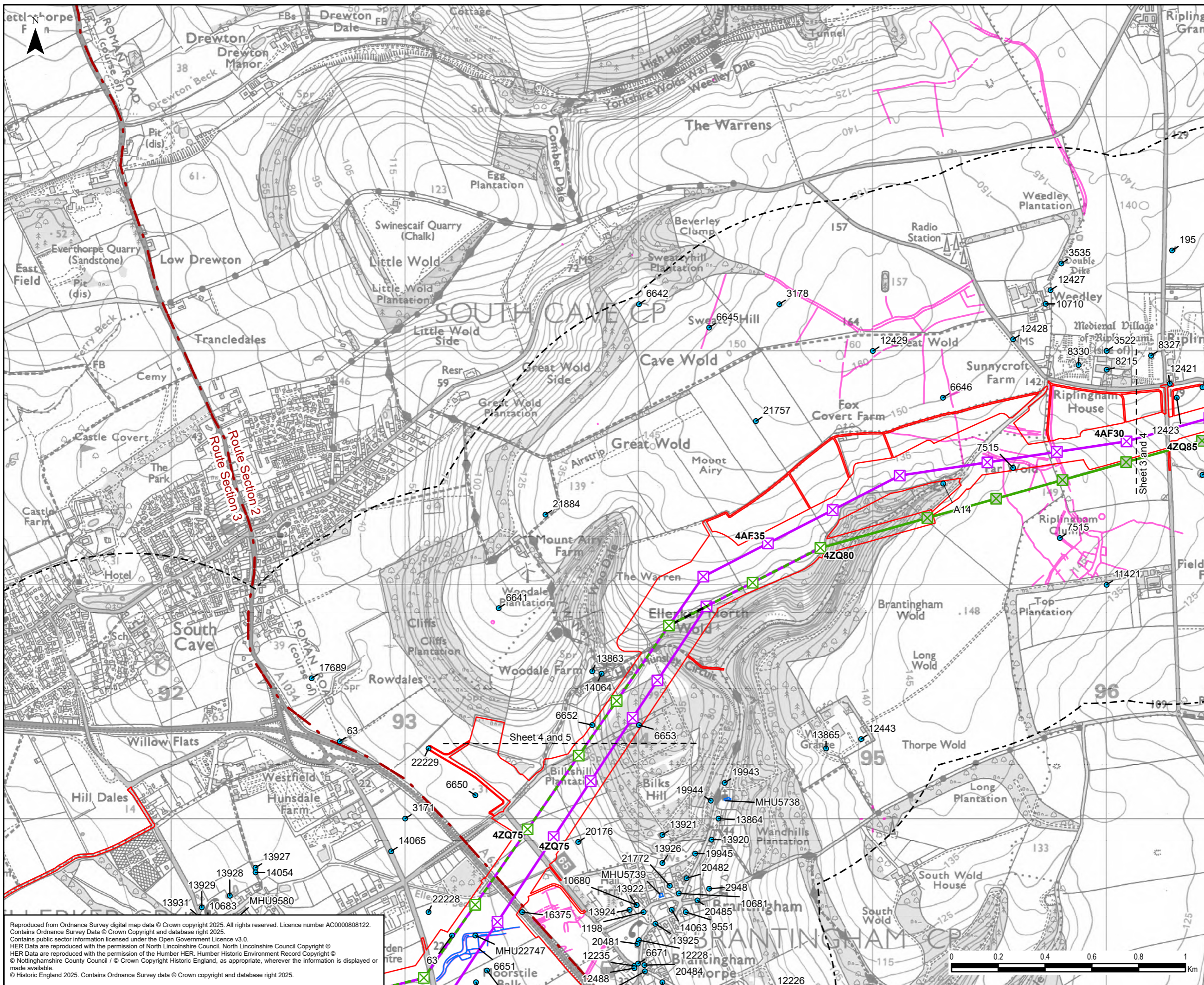


- Legend**
- Draft Order Limits
 - 1 km Study Area
 - Proposed Project Design Details**
 - Indicative New Lattice Pylon
 - Indicative New Overhead Line
 - Existing Lattice Pylon Not Affected
 - Existing Overhead Line Not Affected
 - Cultural Heritage Data**
 - Cropmarks from National Mapping Programme
 - Non-Designated Asset**
 - Non-Designated Asset Point
 - Non-Designated Asset Line
 - Non-Designated Asset Polygon

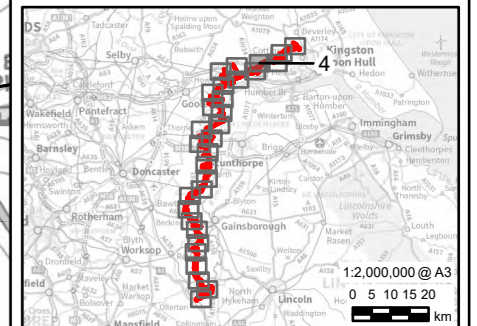


0.1	15/01/2025	PEIR	MH	JG	LB
Rev	Date	Description	GIS	Chk	App
nationalgrid					
Scheme: NORTH HUMBER TO HIGH MARNHAM					
Figure Title: FIGURE 10.2 - NON-DESIGNATED HERITAGE ASSETS					
Creator:	Date:	Checker:	Date:	Approver:	Date:
MH	15/01/2025	JG	15/01/2025	LB	15/01/2025
Figure Ref:	Scale:	Format:	Sheets:	Rev:	
10.2	1:15,000	A3	3 OF 31	0.1	

Reproduced from Ordnance Survey digital map data © Crown copyright 2025. All rights reserved. Licence number AC0000808122. Contains Ordnance Survey Data © Crown Copyright and database right 2025. Contains public sector information licensed under the Open Government Licence v3.0. HER Data are reproduced with the permission of North Lincolnshire Council. North Lincolnshire Council Copyright © HER Data are reproduced with the permission of the Humber HER. Humber Historic Environment Record Copyright © © Nottinghamshire County Council / © Crown Copyright Historic England, as appropriate, wherever the information is displayed or made available. © Historic England 2025. Contains Ordnance Survey data © Crown copyright and database right 2025.

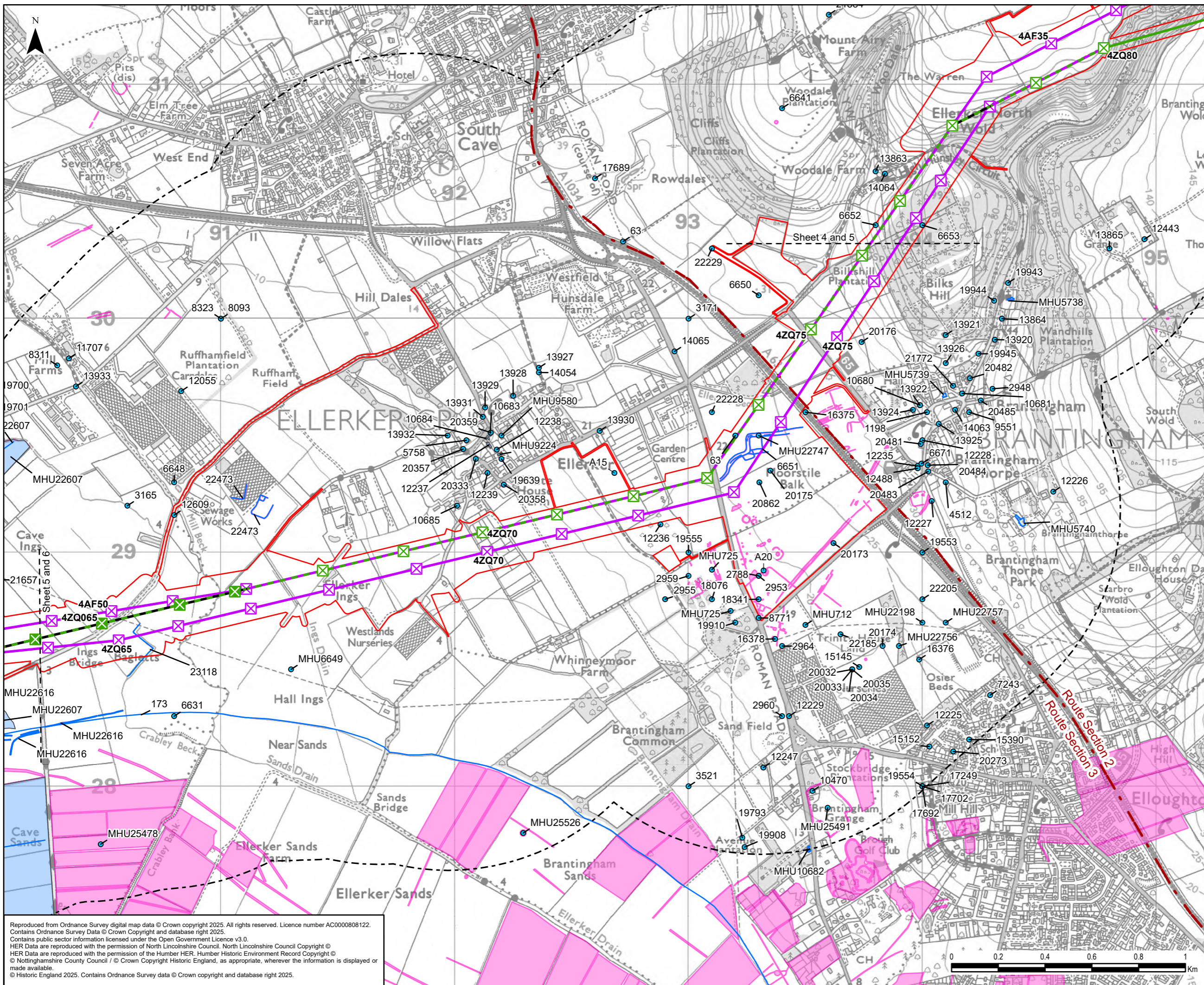


- Legend**
- Draft Order Limits
 - 1 km Study Area
 - Route Section
- Proposed Project Design Details**
- Indicative New Lattice Pylon
 - Indicative New Overhead Line
 - Existing Lattice Pylon Not Affected
 - Existing Lattice Pylon To Be Modified
 - Existing Overhead Line Not Affected
 - Existing Overhead Line to be Reconductored
 - Existing Overhead Line to be Dismantled
- Cultural Heritage Data**
- Cropmarks from National Mapping Programme
- Non-Designated Asset**
- Non-Designated Asset Point
 - Non-Designated Asset Line
 - Non-Designated Asset Polygon

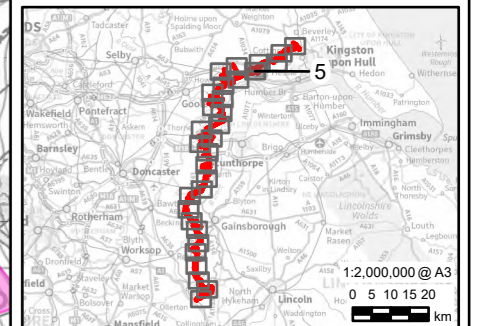


0.1	15/01/2025	PEIR	MH	JG	LB
Rev	Date	Description	GIS	Chk	App
nationalgrid					
Scheme: NORTH HUMBER TO HIGH MARNHAM					
Figure Title: FIGURE 10.2 - NON-DESIGNATED HERITAGE ASSETS					
Creator: MH	Date: 15/01/2025	Checker: JG	Date: 15/01/2025	Approver: LB	Date: 15/01/2025
Figure Ref: 10.2	Scale: 1:15,000	Format: A3	Sheets: 4 OF 31	Rev: 0.1	

Reproduced from Ordnance Survey digital map data © Crown copyright 2025. All rights reserved. Licence number AC0000808122. Contains Ordnance Survey Data © Crown Copyright and database right 2025. Contains public sector information licensed under the Open Government Licence v3.0. HER Data are reproduced with the permission of North Lincolnshire Council. North Lincolnshire Council Copyright © HER Data are reproduced with the permission of the Humber HER. Humber Historic Environment Record Copyright © © Nottinghamshire County Council / © Crown Copyright Historic England, as appropriate, wherever the information is displayed or made available. © Historic England 2025. Contains Ordnance Survey data © Crown copyright and database right 2025.



- Legend**
- Draft Order Limits
 - 1 km Study Area
 - Route Section
- Proposed Project Design Details**
- Indicative New Lattice Pylon
 - Indicative New Overhead Line
 - Existing Lattice Pylon Not Affected
 - Existing Lattice Pylon To Be Modified
 - Existing Lattice Pylon To Be Removed
 - Existing Overhead Line Not Affected
 - Existing Overhead Line to be Reconductored
 - Existing Overhead Line to be Dismantled
- Cultural Heritage Data**
- Cropmarks from National Mapping Programme
- Non-Designated Asset**
- Non-Designated Asset Point
 - Non-Designated Asset Line
 - Non-Designated Asset Polygon



0.1	15/01/2025	PEIR	MH	JG	LB
Rev	Date	Description	GIS	Chk	App

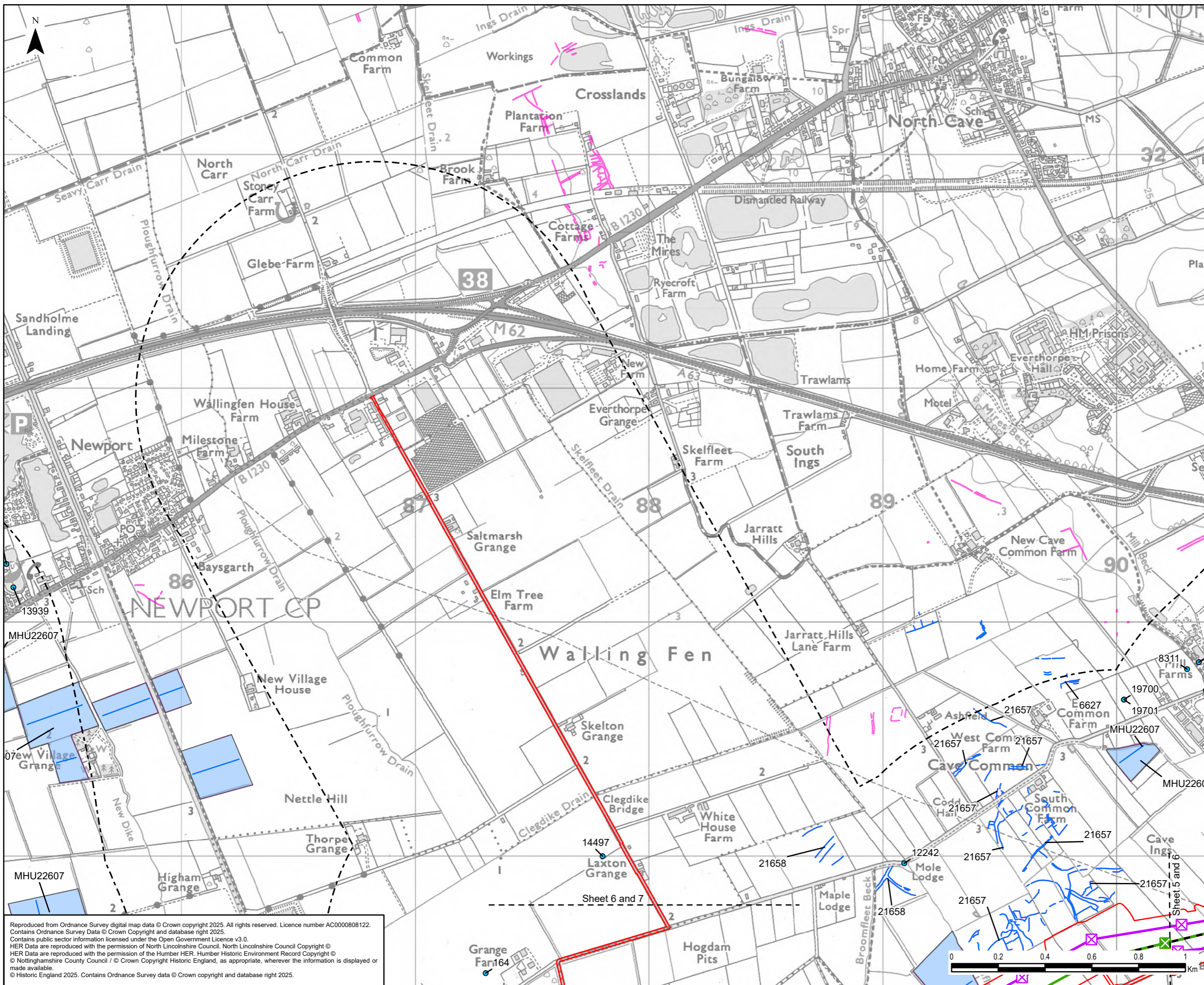
nationalgrid

Scheme: NORTH HUMBER TO HIGH MARNHAM

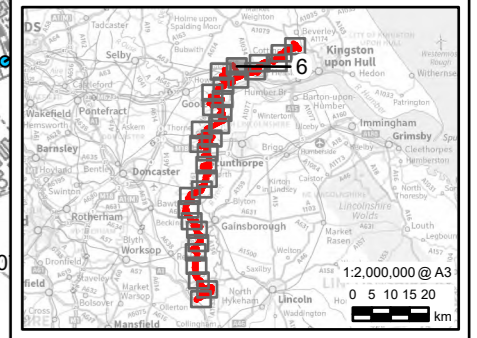
Figure Title: FIGURE 10.2 - NON-DESIGNATED HERITAGE ASSETS

Creator:	Date:	Checker:	Date:	Approver:	Date:
MH	15/01/2025	JG	15/01/2025	LB	15/01/2025
Figure Ref:	Scale:	Format:	Sheets:	Rev:	
10.2	1:15,000	A3	5 OF 31	0.1	

Reproduced from Ordnance Survey digital map data © Crown copyright 2025. All rights reserved. Licence number AC0000808122. Contains Ordnance Survey Data © Crown Copyright and database right 2025. Contains public sector information licensed under the Open Government Licence v3.0. HER Data are reproduced with the permission of North Lincolnshire Council. North Lincolnshire Council Copyright © HER Data are reproduced with the permission of the Humber HER. Humber Historic Environment Record Copyright © © Nottinghamshire County Council / © Crown Copyright Historic England, as appropriate, wherever the information is displayed or made available. © Historic England 2025. Contains Ordnance Survey data © Crown copyright and database right 2025.



- Legend**
- Draft Order Limits
 - 1 km Study Area
 - Proposed Project Design Details**
 - Indicative New Lattice Pylon
 - Indicative New Overhead Line
 - Existing Lattice Pylon To Be Modified
 - Existing Lattice Pylon To Be Removed
 - Existing Overhead Line Not Affected
 - Existing Overhead Line to be Dismantled
 - Cultural Heritage Data**
 - Cropmarks from National Mapping Programme
 - Non-Designated Asset**
 - Non-Designated Asset Point
 - Non-Designated Asset Line
 - Non-Designated Asset Polygon



0.1	15/01/2025	PEIR	MH	JG	LB
Rev	Date	Description	GIS	Chk	App

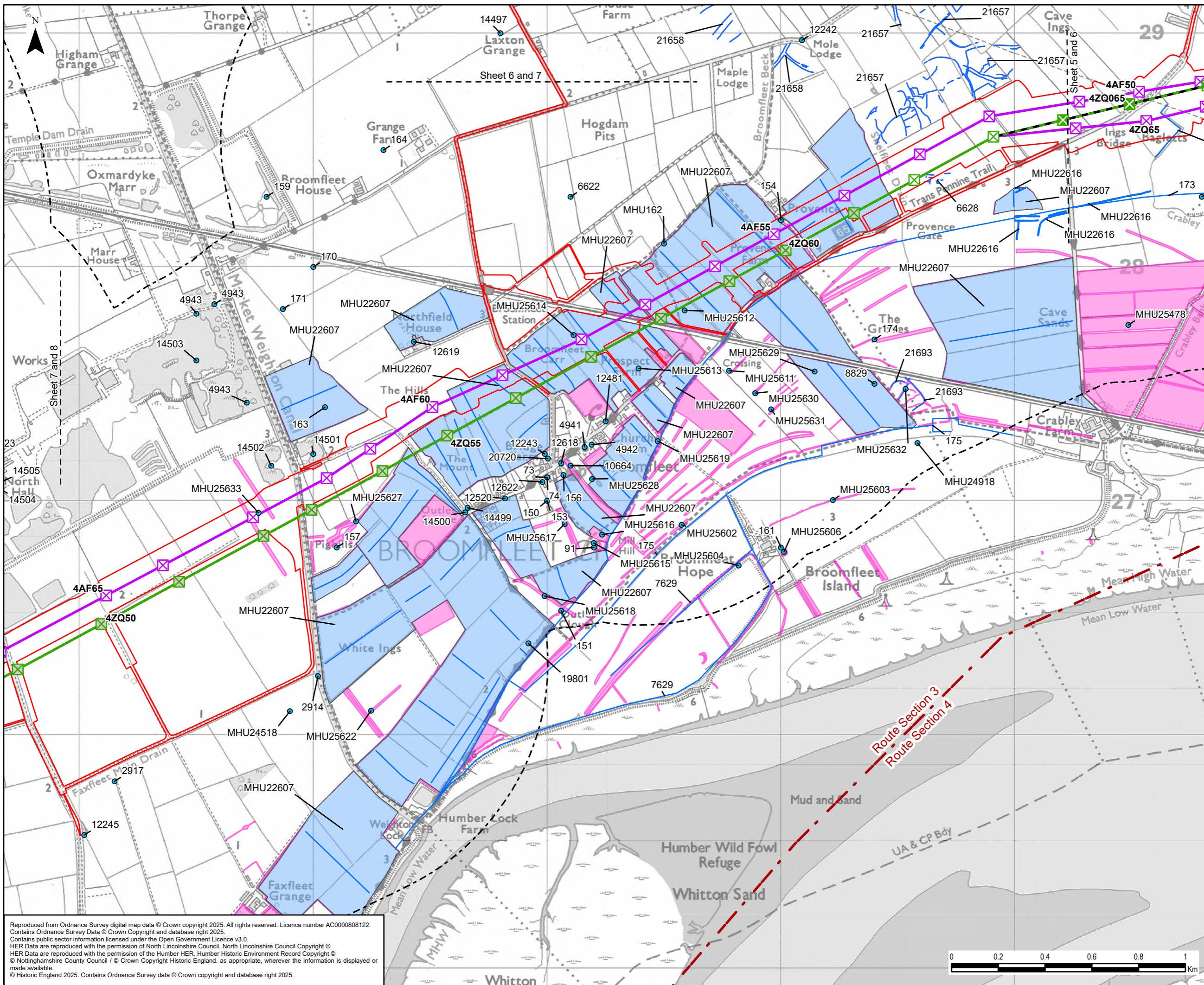
nationalgrid

Scheme: NORTH HUMBER TO HIGH MARNHAM

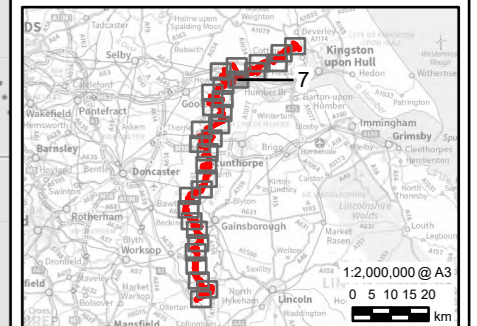
Figure Title: **FIGURE 10.2 - NON-DESIGNATED HERITAGE ASSETS**

Creator:	Date:	Checker:	Date:	Approver:	Date:
MH	15/01/2025	JG	15/01/2025	LB	15/01/2025
Figure Ref:	Scale:	Format:	Sheets:	Rev:	
10.2	1:15,000	A3	6 OF 31	0.1	

Reproduced from Ordnance Survey digital map data © Crown copyright 2025. All rights reserved. Licence number AC0000808122. Contains Ordnance Survey Data © Crown Copyright and database right 2025. Contains public sector information licensed under the Open Government Licence v3.0. HER Data are reproduced with the permission of North Lincolnshire Council. North Lincolnshire Council Copyright © HER Data are reproduced with the permission of the Humber HER. Humber Historic Environment Record Copyright © © Nottinghamshire County Council / © Crown Copyright Historic England, as appropriate, wherever the information is displayed or made available. © Historic England 2025. Contains Ordnance Survey data © Crown copyright and database right 2025.



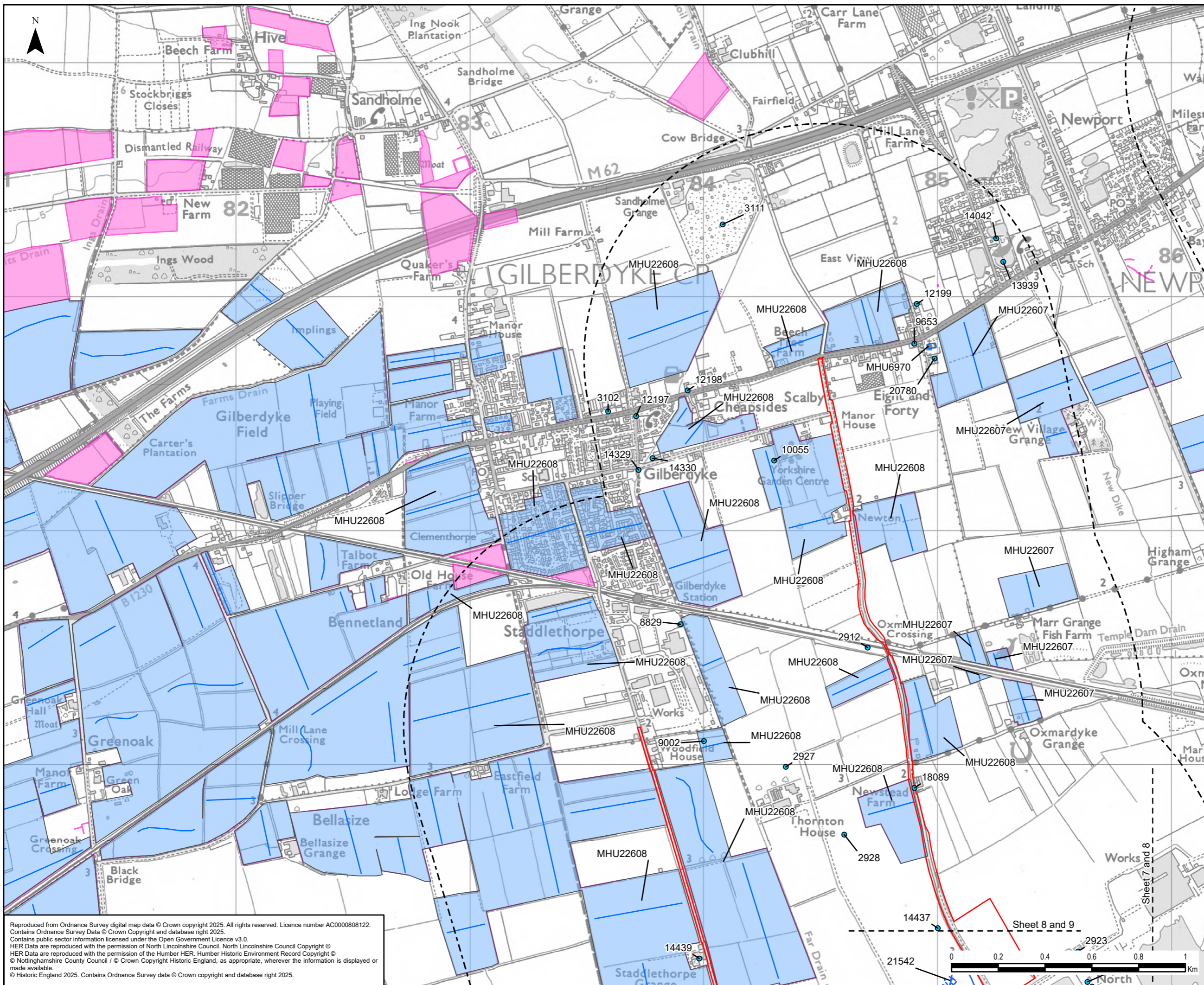
- Legend**
- Draft Order Limits
 - 1 km Study Area
 - Route Section
- Proposed Project Design Details**
- Indicative New Lattice Pylon
 - Indicative New Overhead Line
 - Existing Lattice Pylon Not Affected
 - Existing Lattice Pylon To Be Modified
 - Existing Lattice Pylon To Be Removed
 - Existing Overhead Line Not Affected
 - Existing Overhead Line to be Dismantled
- Cultural Heritage Data**
- Cropmarks from National Mapping Programme
- Non-Designated Asset**
- Non-Designated Asset Point
 - Non-Designated Asset Line
 - Non-Designated Asset Polygon



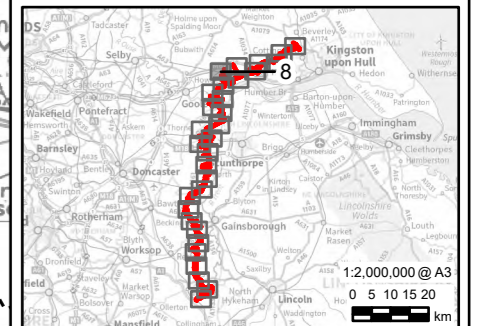
0.1	15/01/2025	PEIR	MH	JG	LB
Rev	Date	Description	GIS	Chk	App
nationalgrid					
Scheme: NORTH HUMBER TO HIGH MARNHAM					
Figure Title: FIGURE 10.2 - NON-DESIGNATED HERITAGE ASSETS					
Creator: MH	Date: 15/01/2025	Checker: JG	Date: 15/01/2025	Approver: LB	Date: 15/01/2025
Figure Ref: 10.2	Scale: 1:15,000	Format: A3	Sheets: 7 OF 31	Rev: 0.1	

Reproduced from Ordnance Survey digital map data © Crown copyright 2025. All rights reserved. Licence number AC0000808122. Contains Ordnance Survey Data © Crown Copyright and database right 2025. Contains public sector information licensed under the Open Government Licence v3.0. HER Data are reproduced with the permission of North Lincolnshire Council. North Lincolnshire Council Copyright © HER Data are reproduced with the permission of the Humber HER. Humber Historic Environment Record Copyright © © Nottinghamshire County Council / © Crown Copyright Historic England, as appropriate, wherever the information is displayed or made available. © Historic England 2025. Contains Ordnance Survey data © Crown copyright and database right 2025.



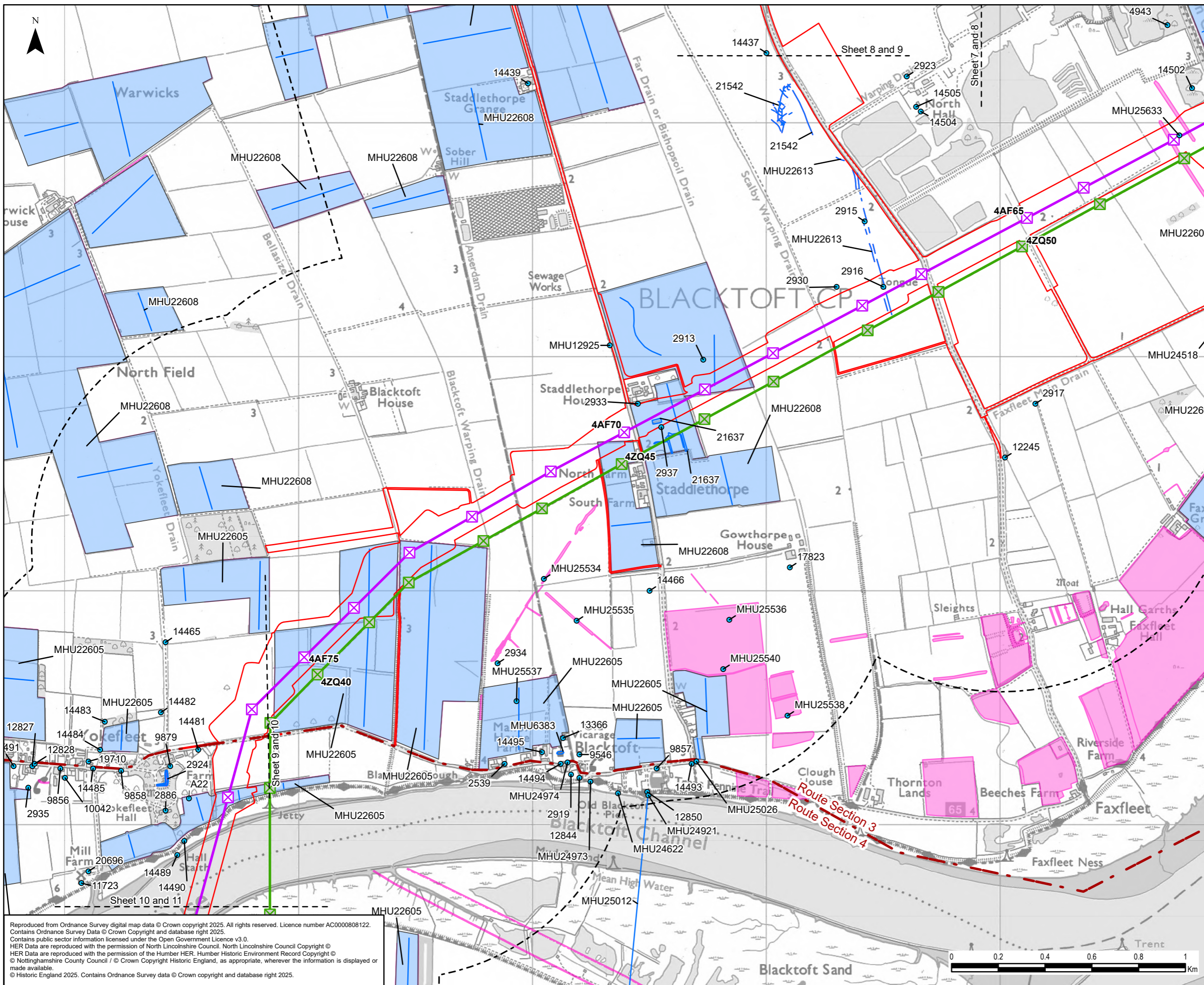


- Legend**
- Draft Order Limits
 - 1 km Study Area
 - Cultural Heritage Data**
 - Cropmarks from National Mapping Programme
 - Non-Designated Asset**
 - Non-Designated Asset Point
 - Non-Designated Asset Line
 - Non-Designated Asset Polygon

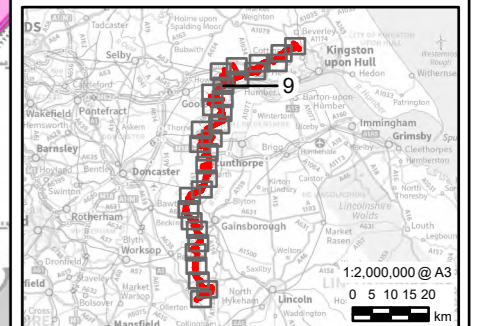


0.1	15/01/2025	PEIR	MH	JG	LB
Rev	Date	Description	GIS	Chk	App
nationalgrid					
Scheme: NORTH HUMBER TO HIGH MARNHAM					
Figure Title: FIGURE 10.2 - NON-DESIGNATED HERITAGE ASSETS					
Creator: MH	Date: 15/01/2025	Checker: JG	Date: 15/01/2025	Approver: LB	Date: 15/01/2025
Figure Ref: 10.2	Scale: 1:15,000	Format: A3	Sheets: 8 OF 31	Rev: 0.1	

Reproduced from Ordnance Survey digital map data © Crown copyright 2025. All rights reserved. Licence number AC0000808122. Contains Ordnance Survey Data © Crown Copyright and database right 2025. Contains public sector information licensed under the Open Government Licence v3.0. HER Data are reproduced with the permission of North Lincolnshire Council. North Lincolnshire Council Copyright © HER Data are reproduced with the permission of the Humber HER. Humber Historic Environment Record Copyright © © Nottinghamshire County Council / © Crown Copyright Historic England, as appropriate, wherever the information is displayed or made available. © Historic England 2025. Contains Ordnance Survey data © Crown copyright and database right 2025.



- Legend**
- Draft Order Limits
 - 1 km Study Area
 - Route Section
- Proposed Project Design Details**
- Indicative New Lattice Pylon
 - Indicative New Overhead Line
 - Existing Lattice Pylon Not Affected
 - Existing Overhead Line Not Affected
- Cultural Heritage Data**
- Cropmarks from National Mapping Programme
- Non-Designated Asset**
- Non-Designated Asset Point
 - Non-Designated Asset Line
 - Non-Designated Asset Polygon



0.1	15/01/2025	PEIR	MH	JG	LB
Rev	Date	Description	GIS	Chk	App

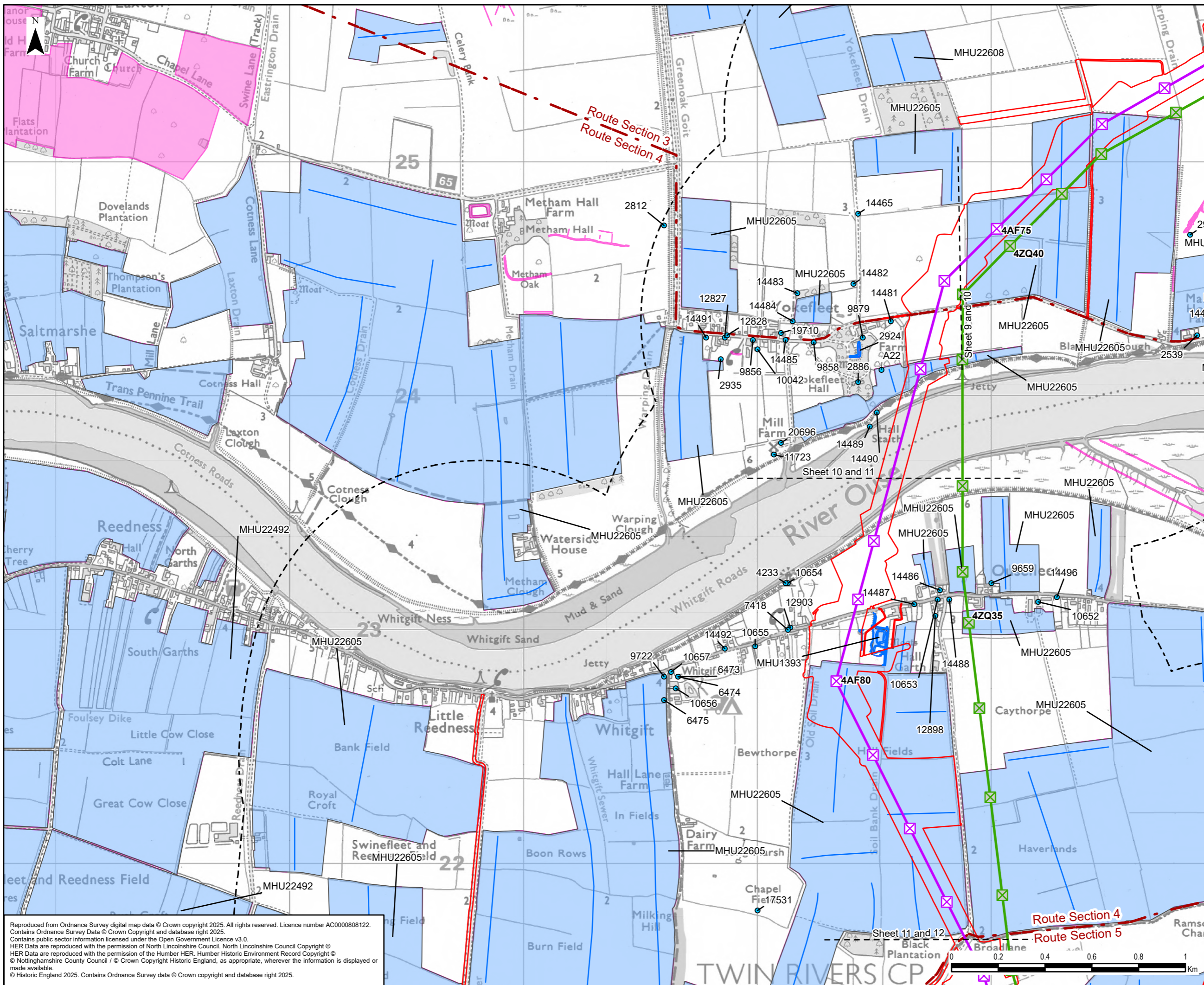
nationalgrid

Scheme: NORTH HUMBER TO HIGH MARNHAM

Figure Title: **FIGURE 10.2 - NON-DESIGNATED HERITAGE ASSETS**

Creator:	Date:	Checker:	Date:	Approver:	Date:
MH	15/01/2025	JG	15/01/2025	LB	15/01/2025
Figure Ref:	Scale:	Format:	Sheets:	Rev:	
10.2	1:15,000	A3	9 OF 31	0.1	

Reproduced from Ordnance Survey digital map data © Crown copyright 2025. All rights reserved. Licence number AC0000808122. Contains Ordnance Survey Data © Crown Copyright and database right 2025. Contains public sector information licensed under the Open Government Licence v3.0. HER Data are reproduced with the permission of North Lincolnshire Council. North Lincolnshire Council Copyright © HER Data are reproduced with the permission of the Humber HER. Humber Historic Environment Record Copyright © © Nottinghamshire County Council / © Crown Copyright Historic England, as appropriate, wherever the information is displayed or made available. © Historic England 2025. Contains Ordnance Survey data © Crown copyright and database right 2025.



Legend

- Draft Order Limits
- 1 km Study Area
- Route Section

Proposed Project Design Details

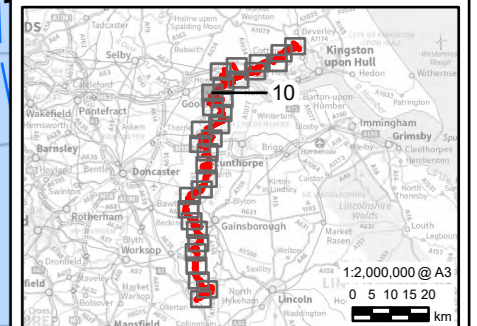
- ✕ Indicative New Lattice Pylon
- Indicative New Overhead Line
- ✕ Existing Lattice Pylon Not Affected
- Existing Overhead Line Not Affected

Cultural Heritage Data

- Cropmarks from National Mapping Programme

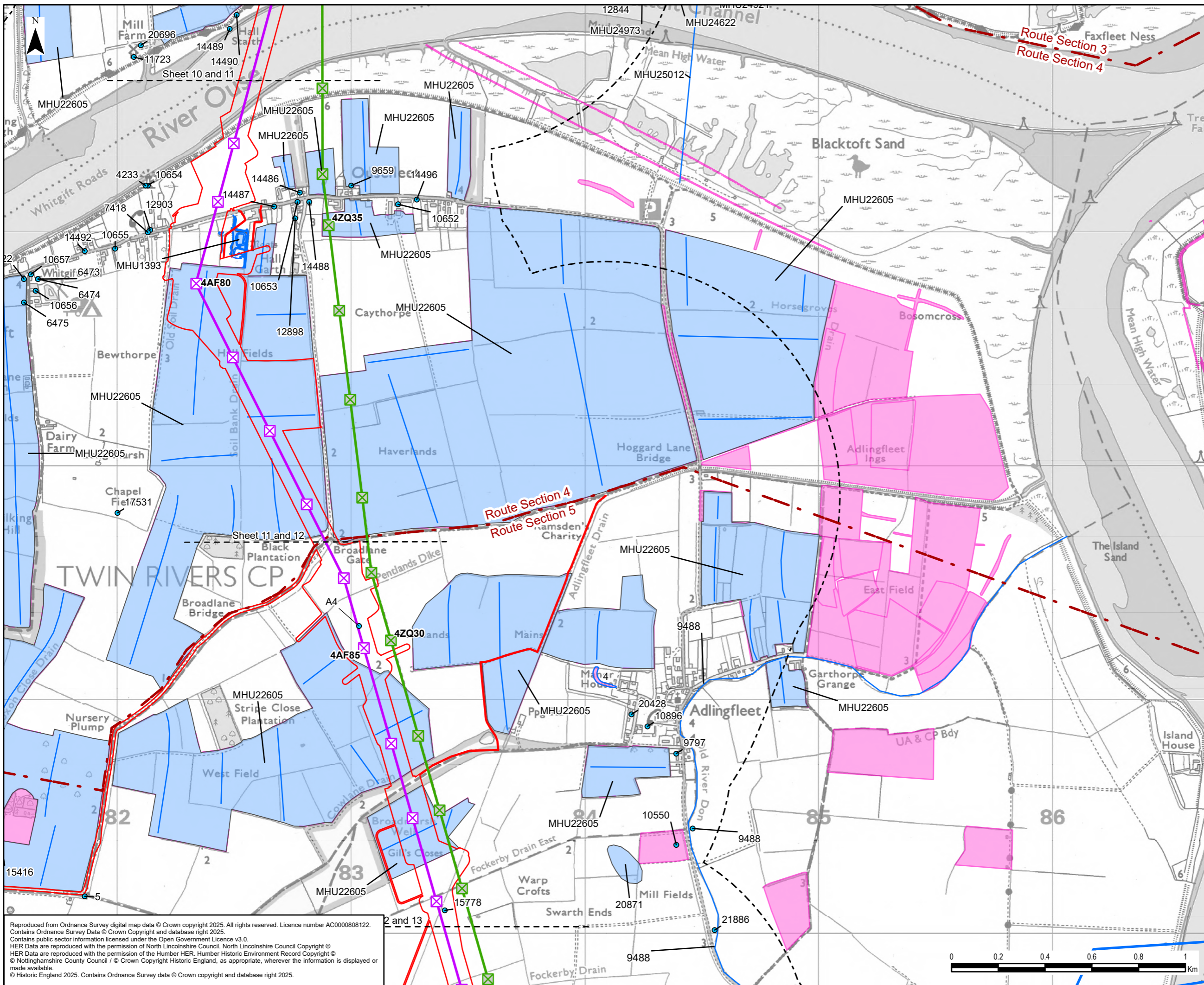
Non-Designated Asset

- Non-Designated Asset Point
- Non-Designated Asset Line
- Non-Designated Asset Polygon



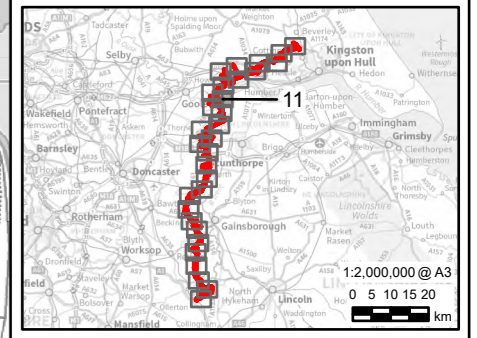
0.1	15/01/2025	PEIR	MH	JG	LB
Rev	Date	Description	GIS	Chk	App
nationalgrid					
Scheme: NORTH HUMBER TO HIGH MARNHAM					
Figure Title: FIGURE 10.2 - NON-DESIGNATED HERITAGE ASSETS					
Creator: MH	Date: 15/01/2025	Checker: JG	Date: 15/01/2025	Approver: LB	Date: 15/01/2025
Figure Ref: 10.2	Scale: 1:15,000	Format: A3	Sheets: 10 OF 31	Rev: 0.1	

Reproduced from Ordnance Survey digital map data © Crown copyright 2025. All rights reserved. Licence number AC0000808122. Contains Ordnance Survey Data © Crown Copyright and database right 2025. Contains public sector information licensed under the Open Government Licence v3.0. HER Data are reproduced with the permission of North Lincolnshire Council. North Lincolnshire Council Copyright © HER Data are reproduced with the permission of the Humber HER. Humber Historic Environment Record Copyright © © Nottinghamshire County Council / © Crown Copyright Historic England, as appropriate, wherever the information is displayed or made available. © Historic England 2025. Contains Ordnance Survey data © Crown copyright and database right 2025.



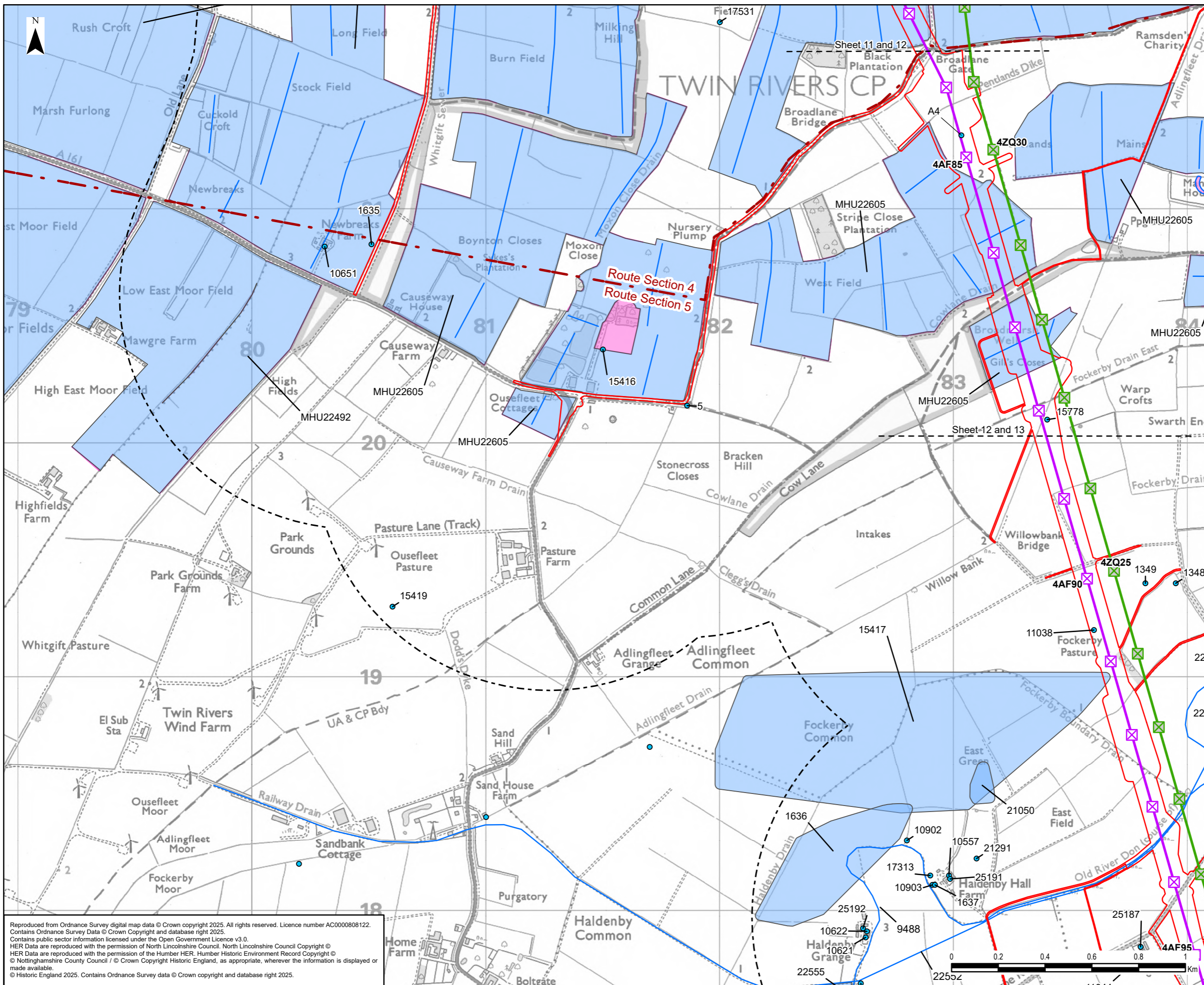
Legend

- Draft Order Limits
- 1 km Study Area
- Route Section
- Existing Overhead Line
- 400 kV
- Proposed Project Design Details
- Indicative New Lattice Pylon
- Indicative New Overhead Line
- Existing Lattice Pylon Not Affected
- Existing Overhead Line Not Affected
- Cultural Heritage Data
- Cropmarks from National Mapping Programme
- Non-Designated Asset
- Non-Designated Asset Point
- Non-Designated Asset Line
- Non-Designated Asset Polygon

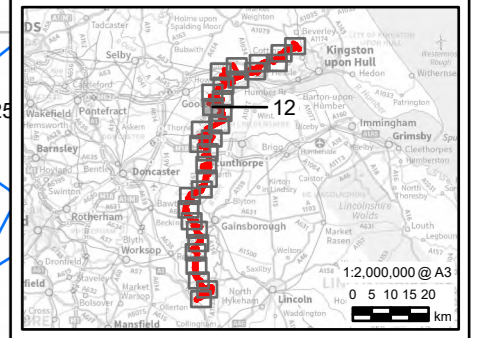


0.1	15/01/2025	PEIR	MH	JG	LB
Rev	Date	Description	GIS	Chk	App
nationalgrid					
Scheme: NORTH HUMBER TO HIGH MARNHAM					
Figure Title: FIGURE 10.2 - NON-DESIGNATED HERITAGE ASSETS					
Creator: MH	Date: 15/01/2025	Checker: JG	Date: 15/01/2025	Approver: LB	Date: 15/01/2025
Figure Ref: 10.2	Scale: 1:15,000	Format: A3	Sheets: 11 OF 31	Rev: 0.1	

Reproduced from Ordnance Survey digital map data © Crown copyright 2025. All rights reserved. Licence number AC0000808122. Contains Ordnance Survey Data © Crown Copyright and database right 2025. Contains public sector information licensed under the Open Government Licence v3.0. HER Data are reproduced with the permission of North Lincolnshire Council. North Lincolnshire Council Copyright © HER Data are reproduced with the permission of the Humber HER. Humber Historic Environment Record Copyright © © Nottinghamshire County Council / © Crown Copyright Historic England, as appropriate, wherever the information is displayed or made available. © Historic England 2025. Contains Ordnance Survey data © Crown copyright and database right 2025.



- Legend**
- Draft Order Limits
 - 1 km Study Area
 - Route Section
- Proposed Project Design Details**
- Indicative New Lattice Pylon
 - Indicative New Overhead Line
 - Existing Lattice Pylon Not Affected
 - Existing Overhead Line Not Affected
- Cultural Heritage Data**
- Cropmarks from National Mapping Programme
- Non-Designated Asset**
- Non-Designated Asset Point
 - Non-Designated Asset Line
 - Non-Designated Asset Polygon



0.1	15/01/2025	PEIR	MH	JG	LB
Rev	Date	Description	GIS	Chk	App

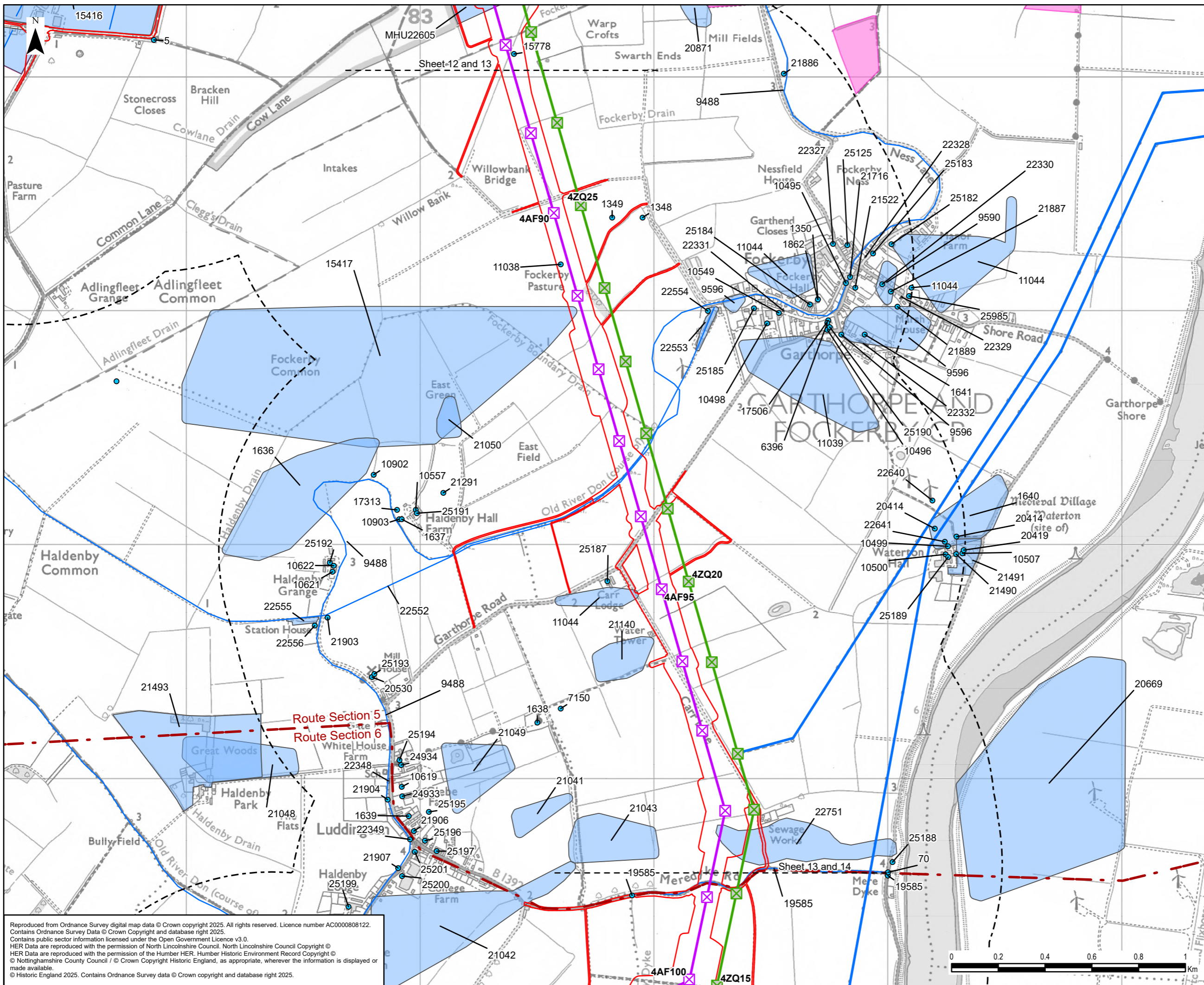
nationalgrid

Scheme: NORTH HUMBER TO HIGH MARNHAM

Figure Title: **FIGURE 10.2 - NON-DESIGNATED HERITAGE ASSETS**

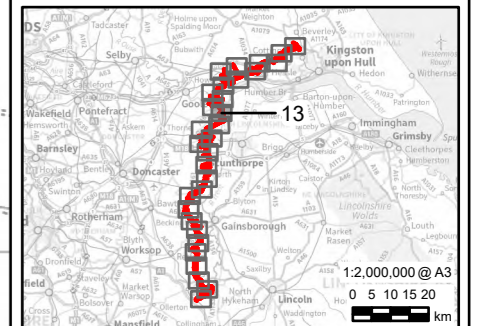
Creator:	Date:	Checker:	Date:	Approver:	Date:
MH	15/01/2025	JG	15/01/2025	LB	15/01/2025
Figure Ref:	Scale:	Format:	Sheets:	Rev:	
10.2	1:15,000	A3	12 OF 31	0.1	

Reproduced from Ordnance Survey digital map data © Crown copyright 2025. All rights reserved. Licence number AC0000808122. Contains Ordnance Survey Data © Crown Copyright and database right 2025. Contains public sector information licensed under the Open Government Licence v3.0. HER Data are reproduced with the permission of North Lincolnshire Council. North Lincolnshire Council Copyright © HER Data are reproduced with the permission of the Humber HER. Humber Historic Environment Record Copyright © © Nottinghamshire County Council / © Crown Copyright Historic England, as appropriate, wherever the information is displayed or made available. © Historic England 2025. Contains Ordnance Survey data © Crown copyright and database right 2025.



Legend

- Draft Order Limits
- 1 km Study Area
- Route Section
- Existing Overhead Line
 - 400 kV
- Proposed Project Design Details
 - Indicative New Lattice Pylon
 - Indicative New Overhead Line
 - Existing Lattice Pylon Not Affected
 - Existing Overhead Line Not Affected
- Cultural Heritage Data
 - Cropmarks from National Mapping Programme
- Non-Designated Asset
 - Non-Designated Asset Point
 - Non-Designated Asset Line
 - Non-Designated Asset Polygon



0.1	15/01/2025	PEIR	MH	JG	LB
Rev	Date	Description	GIS	Chk	App

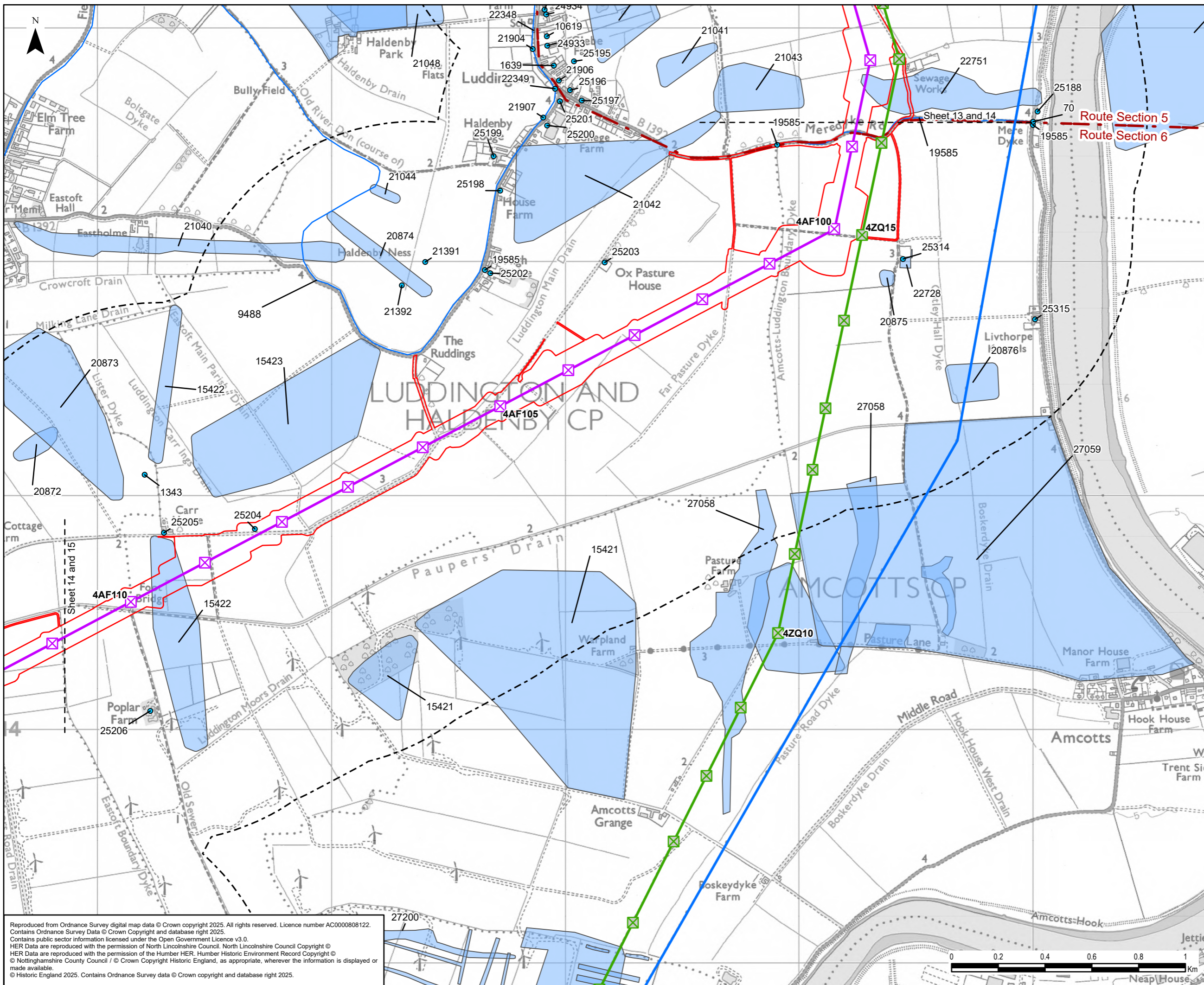
nationalgrid

Scheme: NORTH HUMBER TO HIGH MARNHAM

Figure Title: FIGURE 10.2 - NON-DESIGNATED HERITAGE ASSETS

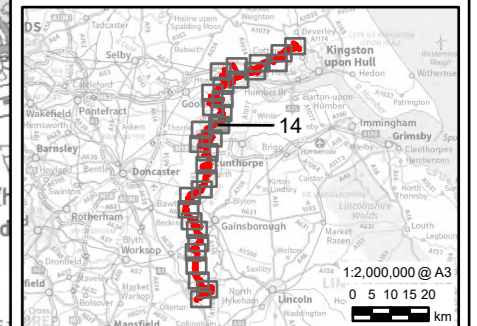
Creator:	Date:	Checker:	Date:	Approver:	Date:
MH	15/01/2025	JG	15/01/2025	LB	15/01/2025
Figure Ref:	Scale:	Format:	Sheets:	Rev:	
10.2	1:15,000	A3	13 OF 31	0.1	

Reproduced from Ordnance Survey digital map data © Crown copyright 2025. All rights reserved. Licence number AC0000808122. Contains Ordnance Survey Data © Crown Copyright and database right 2025. Contains public sector information licensed under the Open Government Licence v3.0. HER Data are reproduced with the permission of North Lincolnshire Council. North Lincolnshire Council Copyright © HER Data are reproduced with the permission of the Humber HER. Humber Historic Environment Record Copyright © Nottinghamshire County Council / © Crown Copyright Historic England, as appropriate, wherever the information is displayed or made available. © Historic England 2025. Contains Ordnance Survey data © Crown copyright and database right 2025.



Legend

- Draft Order Limits
- 1 km Study Area
- Route Section
- Existing Overhead Line
- 400 kV
- Indicative New Lattice Pylon
- Indicative New Overhead Line
- Existing Lattice Pylon Not Affected
- Existing Overhead Line Not Affected
- Non-Designated Asset Point
- Non-Designated Asset Line
- Non-Designated Asset Polygon



0.1	15/01/2025	PEIR	MH	JG	LB
Rev	Date	Description	GIS	Chk	App

nationalgrid

Scheme: NORTH HUMBER TO HIGH MARNHAM

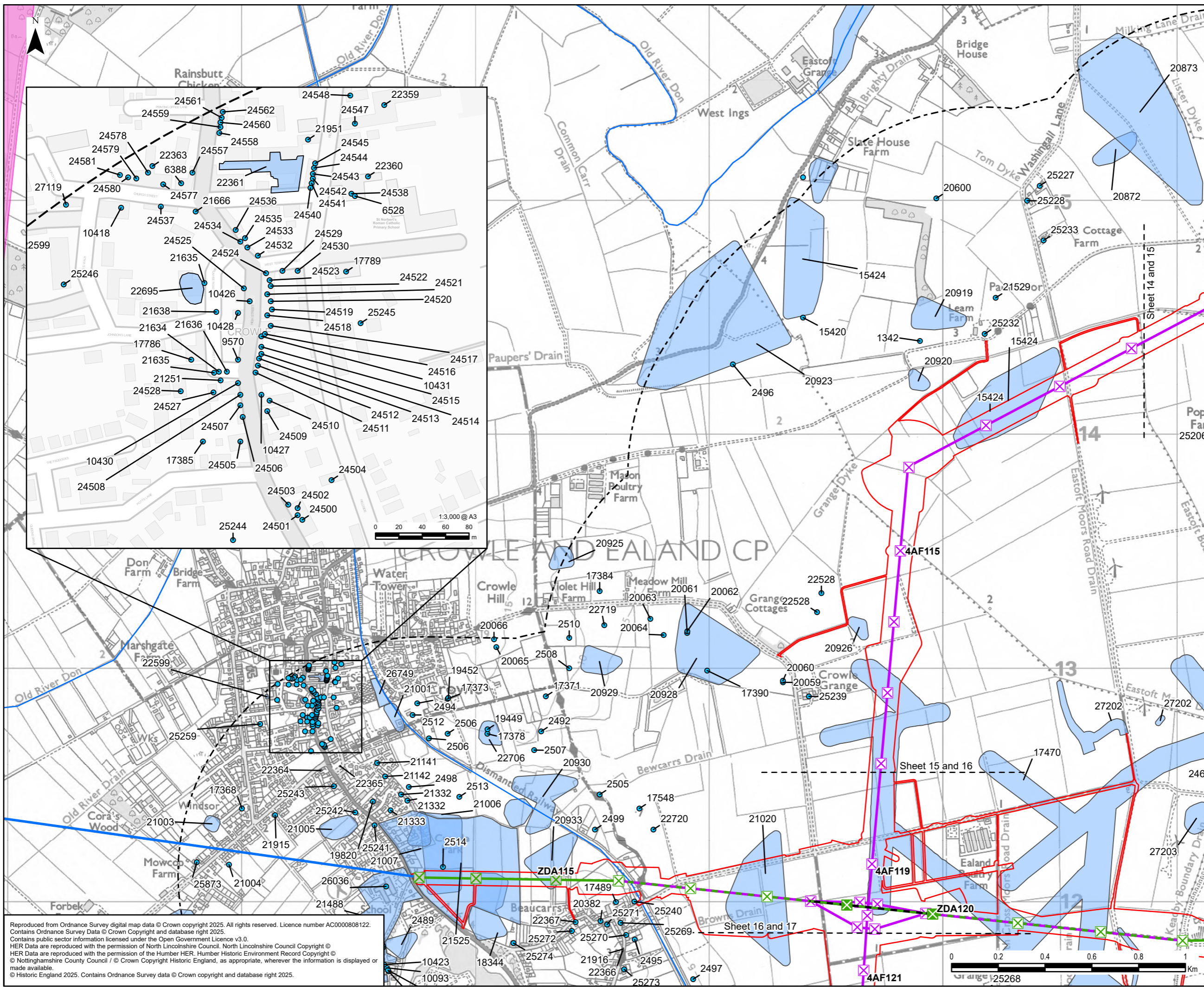
Figure Title: FIGURE 10.2 - NON-DESIGNATED HERITAGE ASSETS

Creator:	Date:	Checker:	Date:	Approver:	Date:
MH	15/01/2025	JG	15/01/2025	LB	15/01/2025

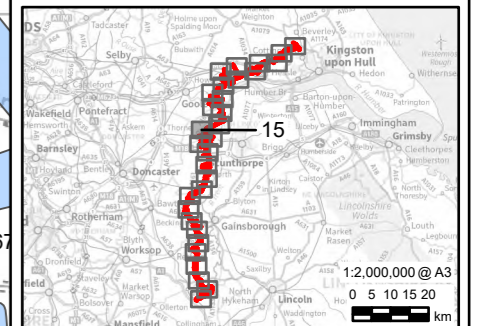
Figure Ref:	Scale:	Format:	Sheets:	Rev:
10.2	1:15,000	A3	14 OF 31	0.1

Reproduced from Ordnance Survey digital map data © Crown copyright 2025. All rights reserved. Licence number AC0000808122. Contains Ordnance Survey Data © Crown Copyright and database right 2025. Contains public sector information licensed under the Open Government Licence v3.0. HER Data are reproduced with the permission of North Lincolnshire Council. North Lincolnshire Council Copyright © HER Data are reproduced with the permission of the Humber HER. Humber Historic Environment Record Copyright © © Nottinghamshire County Council / © Crown Copyright Historic England, as appropriate, wherever the information is displayed or made available. © Historic England 2025. Contains Ordnance Survey data © Crown copyright and database right 2025.



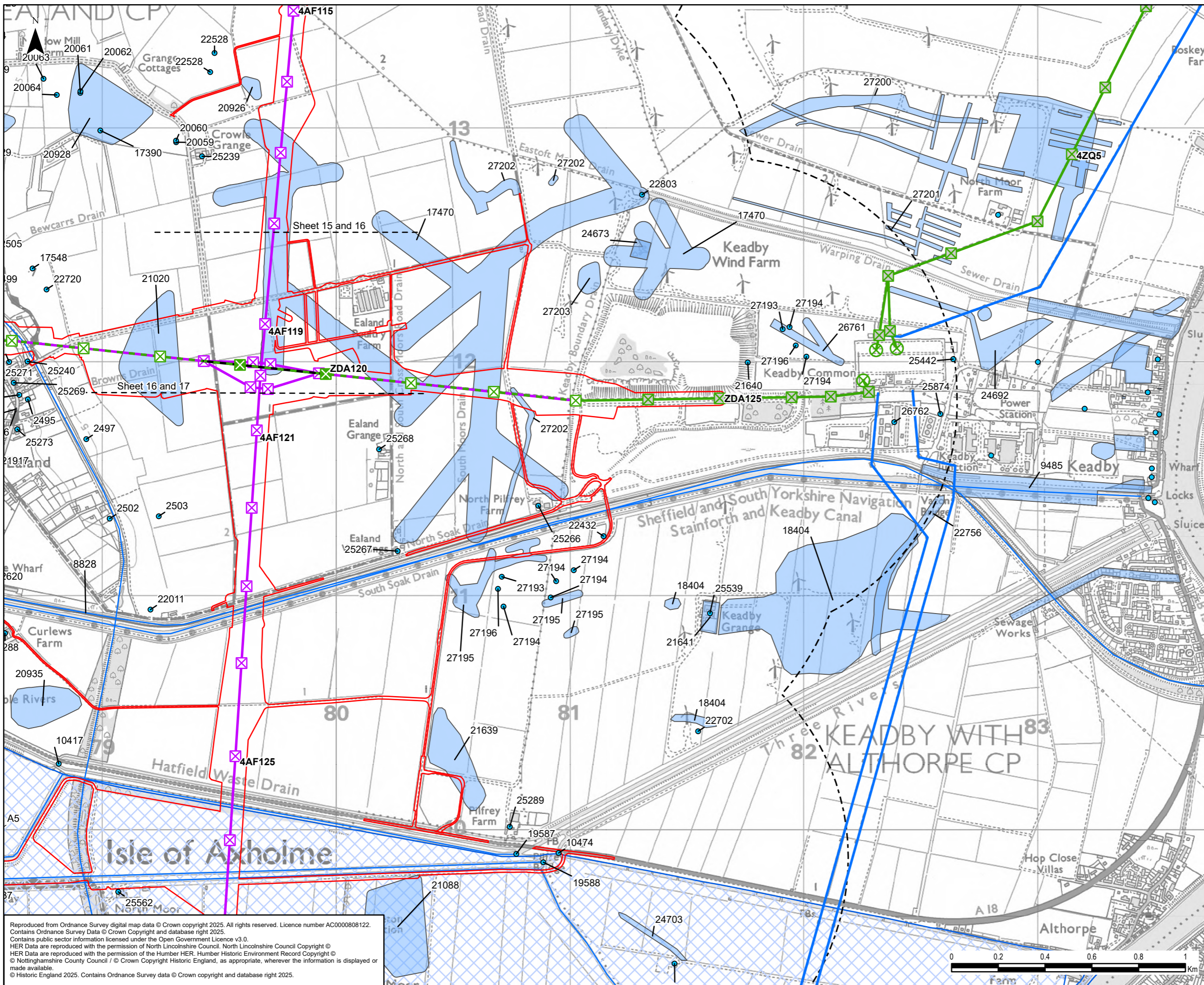


- ### Legend
- Draft Order Limits
 - 1 km Study Area
 - Existing Overhead Line
 - 400 kV
 - Proposed Project Design Details
 - Indicative New Lattice Pylon
 - Indicative New Overhead Line
 - Existing Lattice Pylon Not Affected
 - Existing Lattice Pylon To Be Modified
 - Existing Lattice Pylon To Be Removed
 - Existing Overhead Line Not Affected
 - Existing Overhead Line to be Reconstructed
 - Existing Overhead Line to be Dismantled
 - Cultural Heritage Data
 - Cropmarks from National Mapping Programme
 - Non-Designated Asset
 - Non-Designated Asset Point
 - Non-Designated Asset Line
 - Non-Designated Asset Polygon



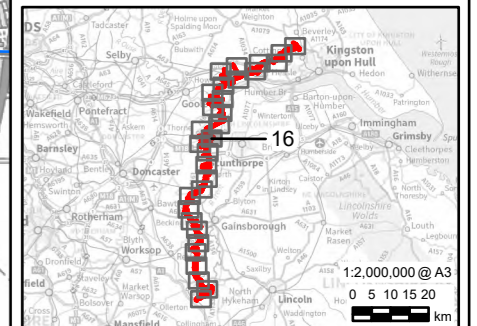
0.1	15/01/2025	PEIR	MH	JG	LB
Rev	Date	Description	GIS	Chk	App
nationalgrid					
Scheme: NORTH HUMBER TO HIGH MARNHAM					
Figure Title: FIGURE 10.2 - NON-DESIGNATED HERITAGE ASSETS					
Creator:	Date:	Checker:	Date:	Approver:	Date:
MH	15/01/2025	JG	15/01/2025	LB	15/01/2025
Figure Ref:	Scale:	Format:	Sheets:	Rev:	
10.2	1:15,000	A3	15 OF 31	0.1	

Reproduced from Ordnance Survey digital map data © Crown copyright 2025. All rights reserved. Licence number AC0000808122. Contains Ordnance Survey Data © Crown Copyright and database right 2025. Contains public sector information licensed under the Open Government Licence v3.0. HER Data are reproduced with the permission of North Lincolnshire Council. North Lincolnshire Council Copyright © HER Data are reproduced with the permission of the Humber HER. Humber Historic Environment Record Copyright © © Nottinghamshire County Council / © Crown Copyright Historic England, as appropriate, wherever the information is displayed or made available. © Historic England 2025. Contains Ordnance Survey data © Crown copyright and database right 2025.



Legend

- Draft Order Limits
- 1 km Study Area
- Existing Overhead Line
 - 400 kV
- Proposed Project Design Details
 - Indicative New Lattice Pylon
 - Indicative New Overhead Line
 - Existing Lattice Pylon Not Affected
 - Existing Lattice Pylon To Be Modified
 - Existing Gantry Not Affected
 - Existing Lattice Pylon To Be Removed
 - Existing Overhead Line Not Affected
 - Existing Overhead Line to be Reconstructed
 - Existing Overhead Line to be Dismantled
- Cultural Heritage Data
 - Isle of Axholme Area of Special Historic Landscape Interest
- Non-Designated Asset
 - Non-Designated Asset Point
 - Non-Designated Asset Line
 - Non-Designated Asset Polygon



0.1	15/01/2025	PEIR	MH	JG	LB
Rev	Date	Description	GIS	Chk	App

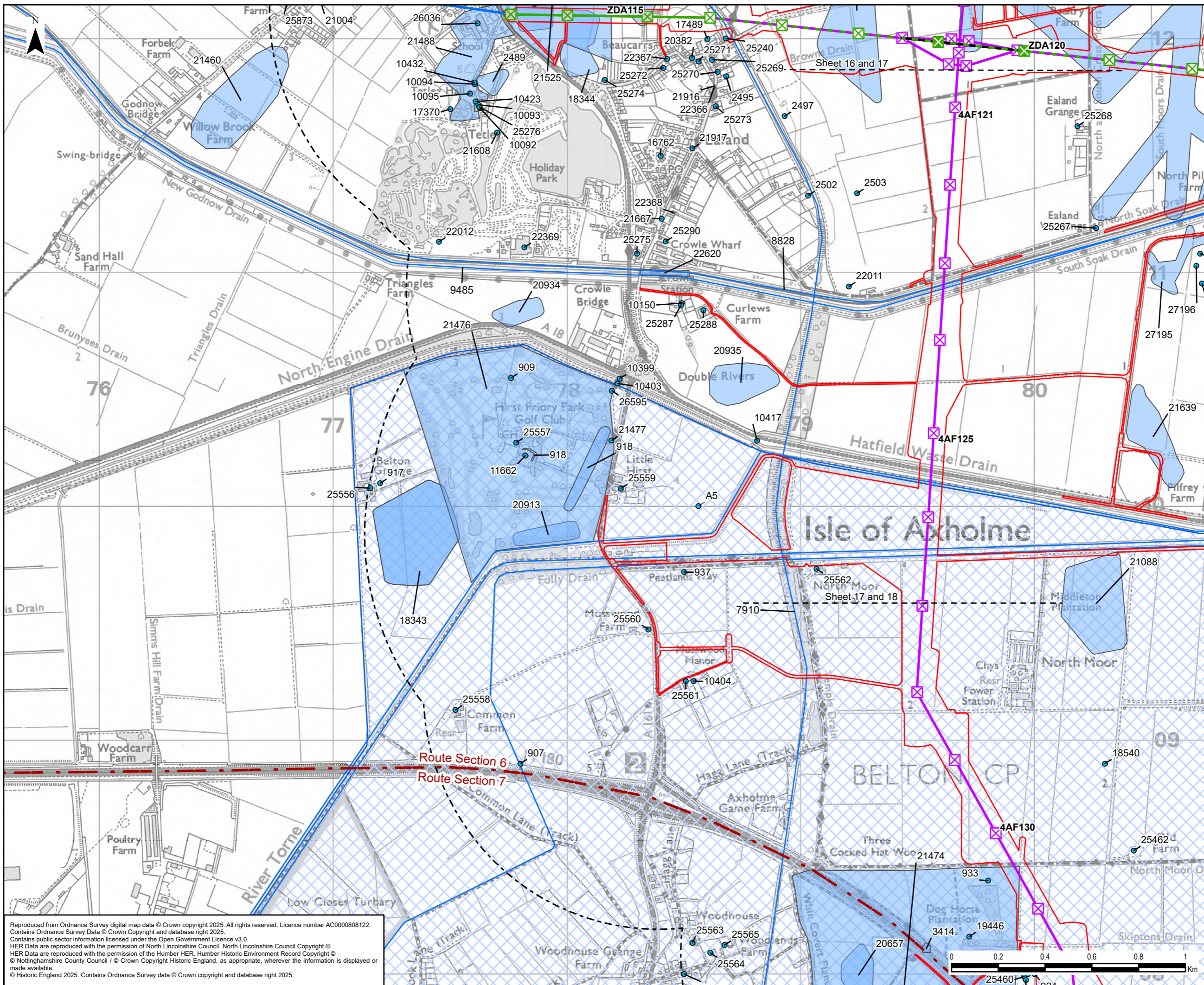
nationalgrid

Scheme: NORTH HUMBER TO HIGH MARNHAM

Figure Title: FIGURE 10.2 - NON-DESIGNATED HERITAGE ASSETS

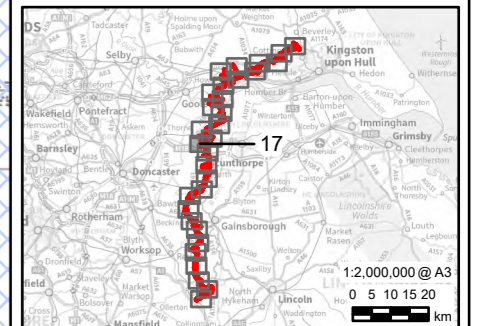
Creator:	Date:	Checker:	Date:	Approver:	Date:
MH	15/01/2025	JG	15/01/2025	LB	15/01/2025
Figure Ref:	Scale:	Format:	Sheets:	Rev:	
10.2	1:15,000	A3	16 OF 31	0.1	

Reproduced from Ordnance Survey digital map data © Crown copyright 2025. All rights reserved. Licence number AC0000808122. Contains Ordnance Survey Data © Crown Copyright and database right 2025. Contains public sector information licensed under the Open Government Licence v3.0. HER Data are reproduced with the permission of North Lincolnshire Council. North Lincolnshire Council Copyright © HER Data are reproduced with the permission of the Humber HER. Humber Historic Environment Record Copyright © Nottinghamshire County Council / © Crown Copyright Historic England, as appropriate, wherever the information is displayed or made available. © Historic England 2025. Contains Ordnance Survey data © Crown copyright and database right 2025.



Legend

- Draft Order Limits
- 1 km Study Area
- Route Section
- Existing Overhead Line
- 400 kV
- Proposed Project Design Details
- Indicative New Lattice Pylon
- Indicative New Overhead Line
- Existing Lattice Pylon Not Affected
- Existing Lattice Pylon To Be Modified
- Existing Lattice Pylon To Be Removed
- Existing Overhead Line Not Affected
- Existing Overhead Line to be Reconstructed
- Existing Overhead Line to be Dismantled
- Cultural Heritage Data
- Isle of Axholme Area of Special Historic Landscape Interest
- Non-Designated Asset Point
- Non-Designated Asset Line
- Non-Designated Asset Polygon



0.1	15/01/2025	PEIR	MH	JG	LB
Rev	Date	Description	GIS	Chk	App

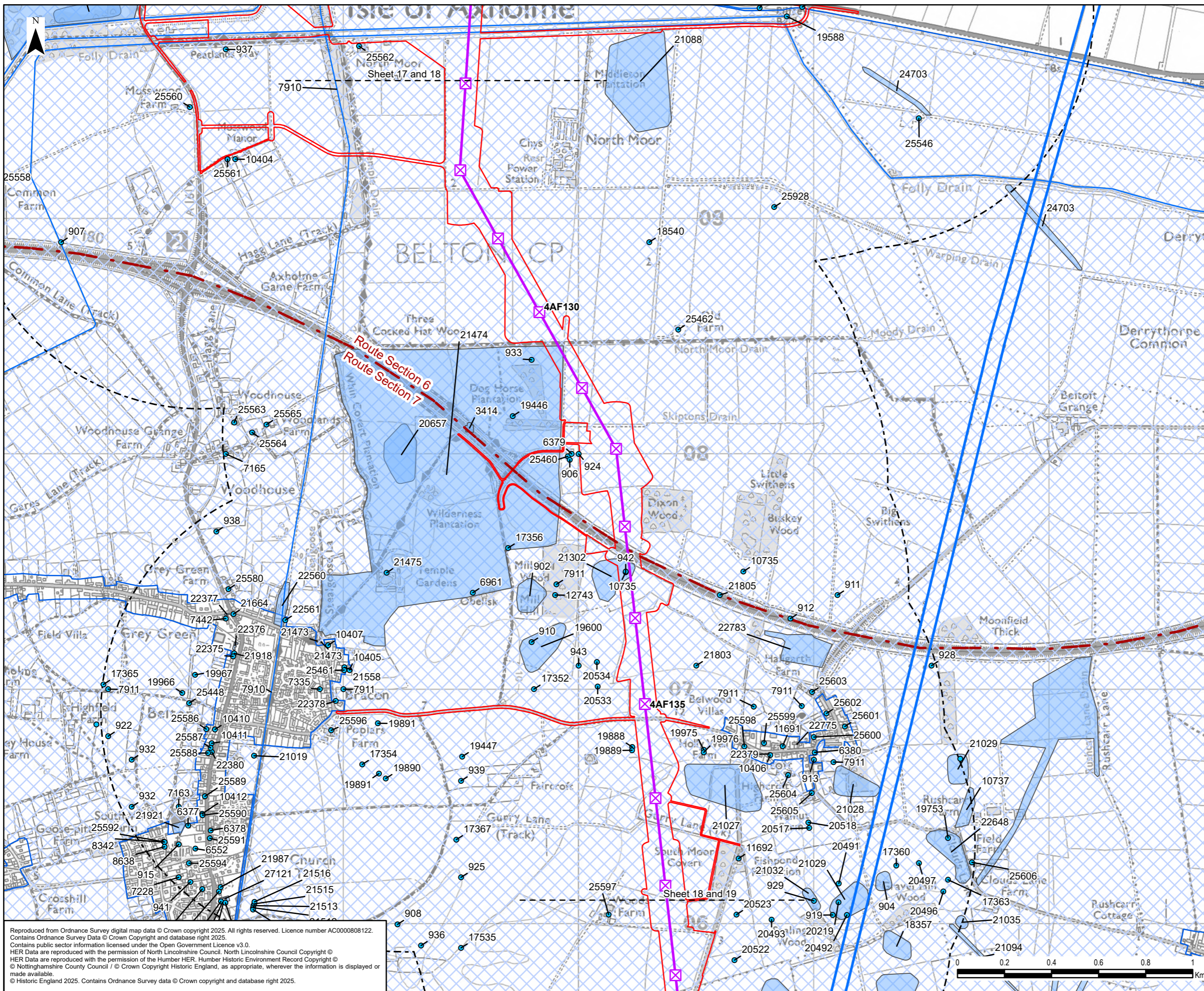
nationalgrid

Scheme: NORTH HUMBER TO HIGH MARNHAM

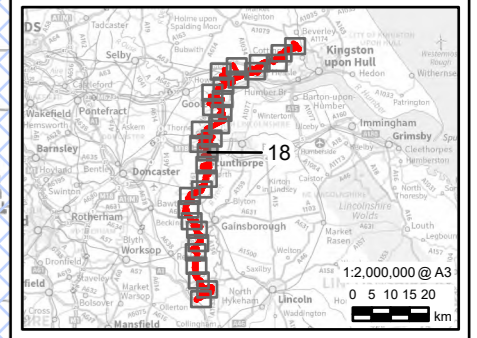
Figure Title: **FIGURE 10.2 - NON-DESIGNATED HERITAGE ASSETS**

Creator:	Date:	Checker:	Date:	Approver:	Date:
MH	15/01/2025	JG	15/01/2025	LB	15/01/2025
Figure Ref:	Scale:	Format:	Sheets:	Rev:	
10.2	1:15,000	A3	17 OF 31	0.1	

Reproduced from Ordnance Survey digital map data © Crown copyright 2025. All rights reserved. Licence number AC0000808122. Contains Ordnance Survey Data © Crown Copyright and database right 2025. Contains public sector information licensed under the Open Government Licence v3.0. HER Data are reproduced with the permission of North Lincolnshire Council. North Lincolnshire Council Copyright © HER Data are reproduced with the permission of the Humber HER. Humber Historic Environment Record Copyright © © Nottinghamshire County Council / © Crown Copyright Historic England, as appropriate, wherever the information is displayed or made available. © Historic England 2025. Contains Ordnance Survey data © Crown copyright and database right 2025.



- Legend**
- Draft Order Limits
 - 1 km Study Area
 - Route Section
 - Existing Overhead Line
 - 400 kV
 - Proposed Project Design Details
 - Indicative New Lattice Pylon
 - Indicative New Overhead Line
 - Cultural Heritage Data
 - Isle of Axholme Area of Special Historic Landscape Interest
 - Non-Designated Asset
 - Non-Designated Asset Point
 - Non-Designated Asset Line
 - Non-Designated Asset Polygon



0.1	15/01/2025	PEIR	MH	JG	LB
Rev	Date	Description	GIS	Chk	App

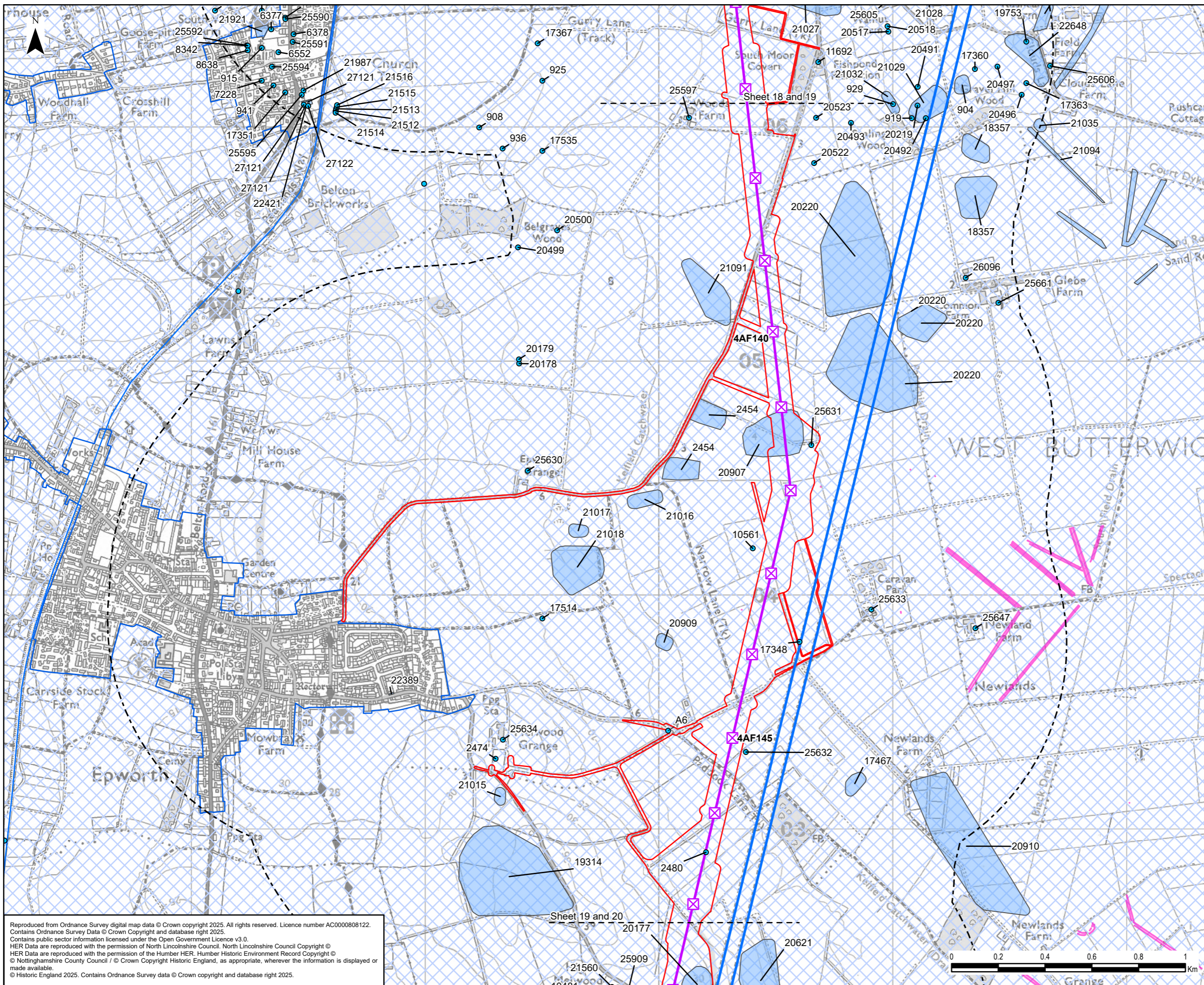
nationalgrid

Scheme: NORTH HUMBER TO HIGH MARNHAM

Figure Title: **FIGURE 10.2 - NON-DESIGNATED HERITAGE ASSETS**

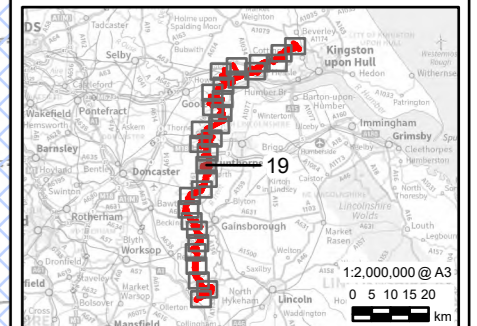
Creator:	Date:	Checker:	Date:	Approver:	Date:
MH	15/01/2025	JG	15/01/2025	LB	15/01/2025
Figure Ref:	Scale:	Format:	Sheets:	Rev:	
10.2	1:15,000	A3	18 OF 31	0.1	

Reproduced from Ordnance Survey digital map data © Crown copyright 2025. All rights reserved. Licence number AC0000808122. Contains Ordnance Survey Data © Crown Copyright and database right 2025. Contains public sector information licensed under the Open Government Licence v3.0. HER Data are reproduced with the permission of North Lincolnshire Council. North Lincolnshire Council Copyright © HER Data are reproduced with the permission of the Humber HER. Humber Historic Environment Record Copyright © © Nottinghamshire County Council / © Crown Copyright Historic England, as appropriate, wherever the information is displayed or made available. © Historic England 2025. Contains Ordnance Survey data © Crown copyright and database right 2025.



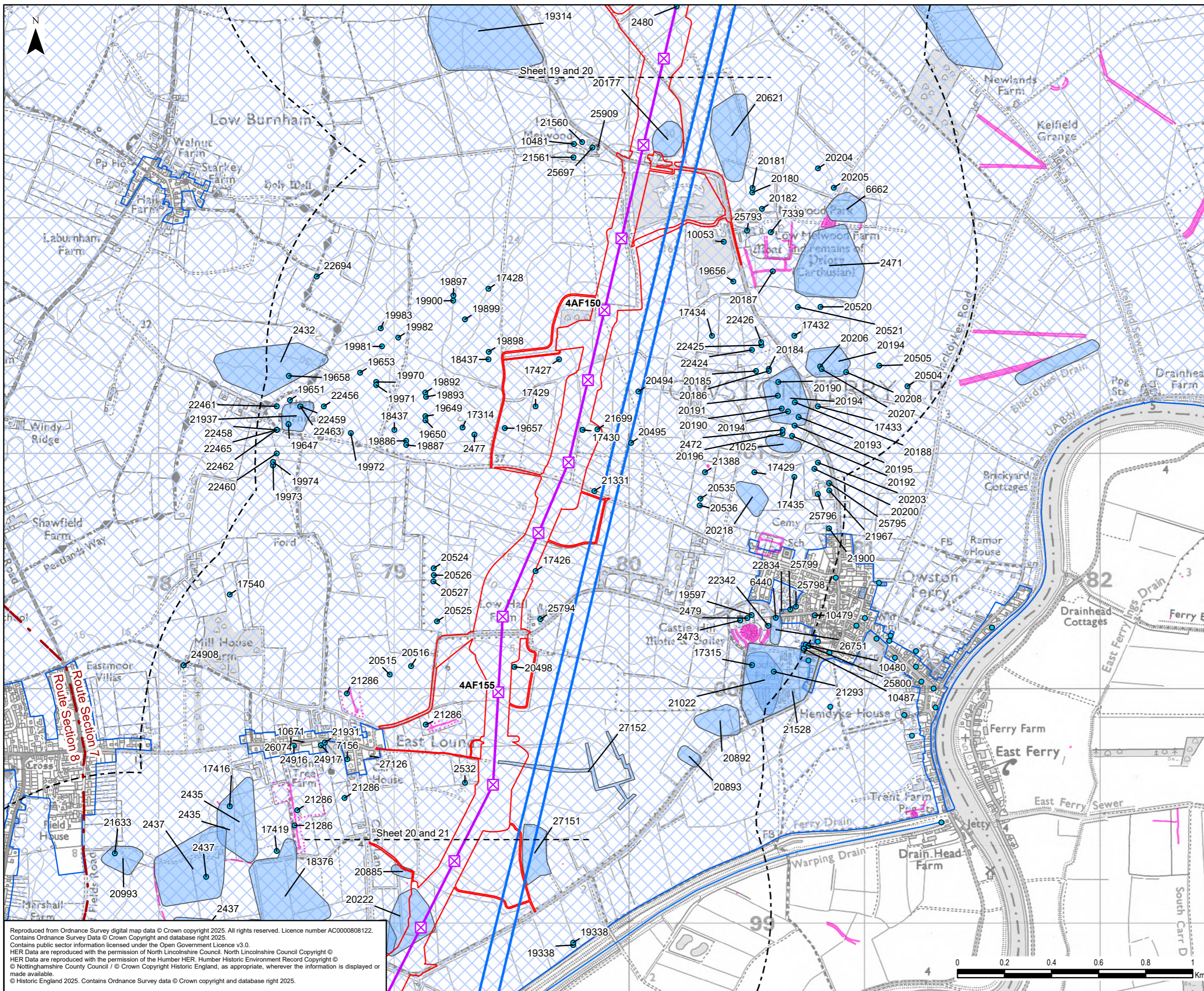
Legend

- Draft Order Limits
- 1 km Study Area
- Existing Overhead Line
- 400 kV
- Proposed Project Design Details
- Indicative New Lattice Pylon
- Indicative New Overhead Line
- Cultural Heritage Data
- Cropmarks from National Mapping Programme
- Cultural Heritage Data
- Isle of Axholme Area of Special Historic Landscape Interest
- Non-Designated Asset
- Non-Designated Asset Point
- Non-Designated Asset Line
- Non-Designated Asset Polygon

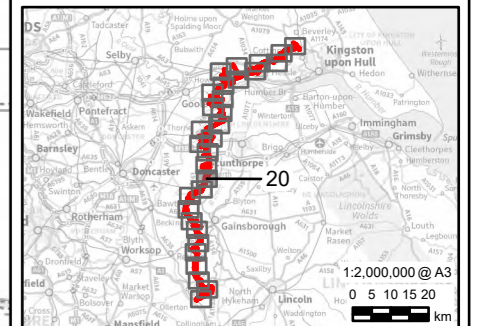


0.1	15/01/2025	PEIR	MH	JG	LB
Rev	Date	Description	GIS	Chk	App
nationalgrid					
Scheme: NORTH HUMBER TO HIGH MARNHAM					
Figure Title: FIGURE 10.2 - NON-DESIGNATED HERITAGE ASSETS					
Creator: MH	Date: 15/01/2025	Checker: JG	Date: 15/01/2025	Approver: LB	Date: 15/01/2025
Figure Ref: 10.2	Scale: 1:15,000	Format: A3	Sheets: 19 OF 31	Rev: 0.1	

Reproduced from Ordnance Survey digital map data © Crown copyright 2025. All rights reserved. Licence number AC0000808122. Contains Ordnance Survey Data © Crown Copyright and database right 2025. Contains public sector information licensed under the Open Government Licence v3.0. HER Data are reproduced with the permission of North Lincolnshire Council. North Lincolnshire Council Copyright © HER Data are reproduced with the permission of the Humber HER. Humber Historic Environment Record Copyright © © Nottinghamshire County Council / © Crown Copyright Historic England, as appropriate, wherever the information is displayed or made available. © Historic England 2025. Contains Ordnance Survey data © Crown copyright and database right 2025.



- Legend**
- Draft Order Limits
 - 1 km Study Area
 - Route Section
 - Existing Overhead Line
 - 400 kV
 - Proposed Project Design Details
 - Indicative New Lattice Pylon
 - Indicative New Overhead Line
 - Cultural Heritage Data
 - Cropmarks from National Mapping Programme
 - Cultural Heritage Data
 - Isle of Axholme Area of Special Historic Landscape Interest
 - Non-Designated Asset
 - Non-Designated Asset Point
 - Non-Designated Asset Line
 - Non-Designated Asset Polygon



0.1	15/01/2025	PEIR	MH	JG	LB
Rev	Date	Description	GIS	Chk	App

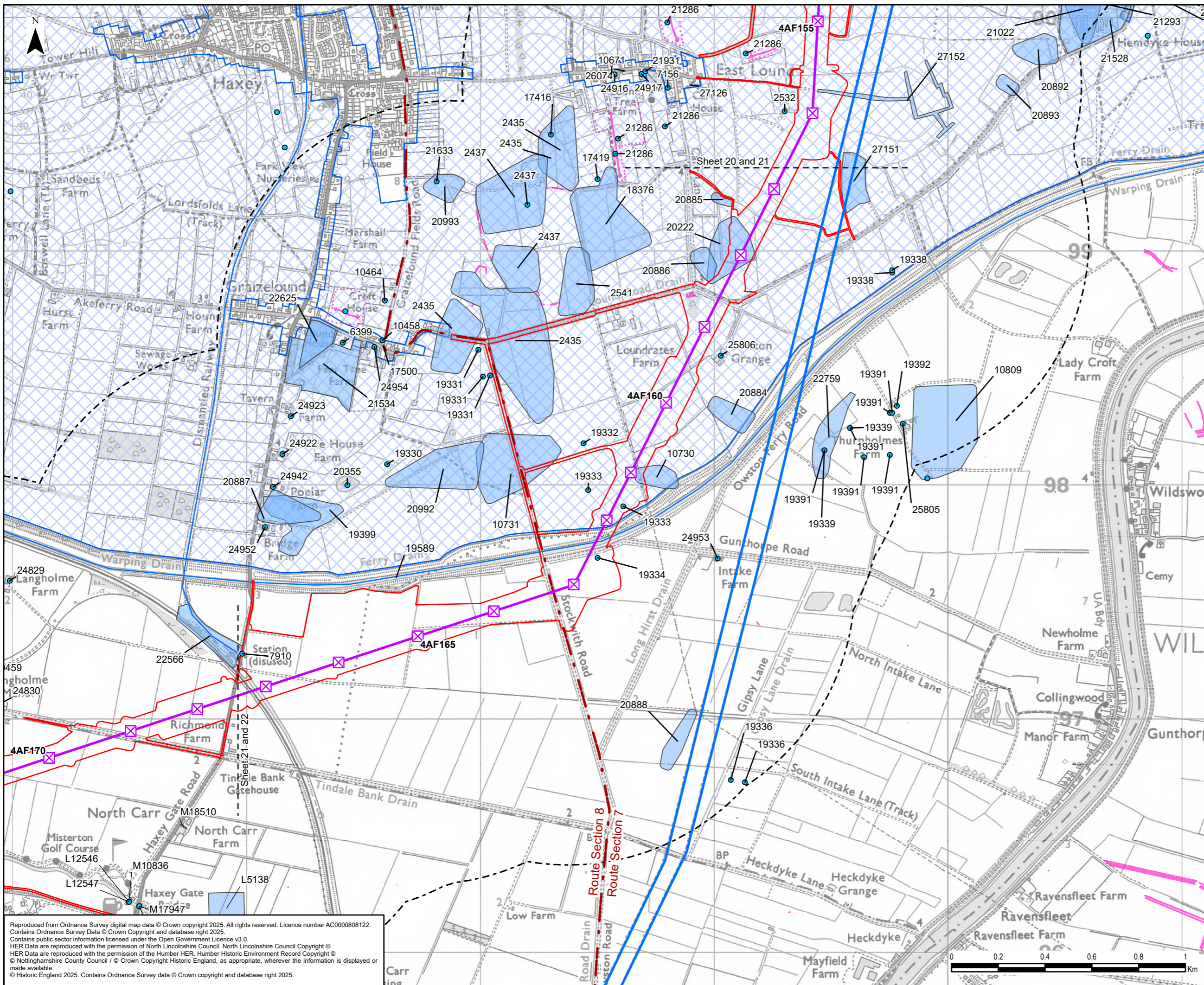
nationalgrid

Scheme: NORTH HUMBER TO HIGH MARNHAM

Figure Title: **FIGURE 10.2 - NON-DESIGNATED HERITAGE ASSETS**

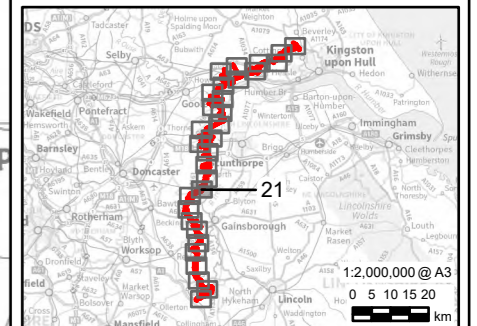
Creator:	Date:	Checker:	Date:	Approver:	Date:
MH	15/01/2025	JG	15/01/2025	LB	15/01/2025
Figure Ref:	Scale:	Format:	Sheets:	Rev:	
10.2	1:15,000	A3	20 OF 31	0.1	

Reproduced from Ordnance Survey digital map data © Crown copyright 2025. All rights reserved. Licence number AC0000808122. Contains Ordnance Survey Data © Crown Copyright and database right 2025. Contains public sector information licensed under the Open Government Licence v3.0. HER Data are reproduced with the permission of North Lincolnshire Council. North Lincolnshire Council Copyright © HER Data are reproduced with the permission of the Humber HER. Humber Historic Environment Record Copyright © © Nottinghamshire County Council / © Crown Copyright Historic England, as appropriate, wherever the information is displayed or made available. © Historic England 2025. Contains Ordnance Survey data © Crown copyright and database right 2025.



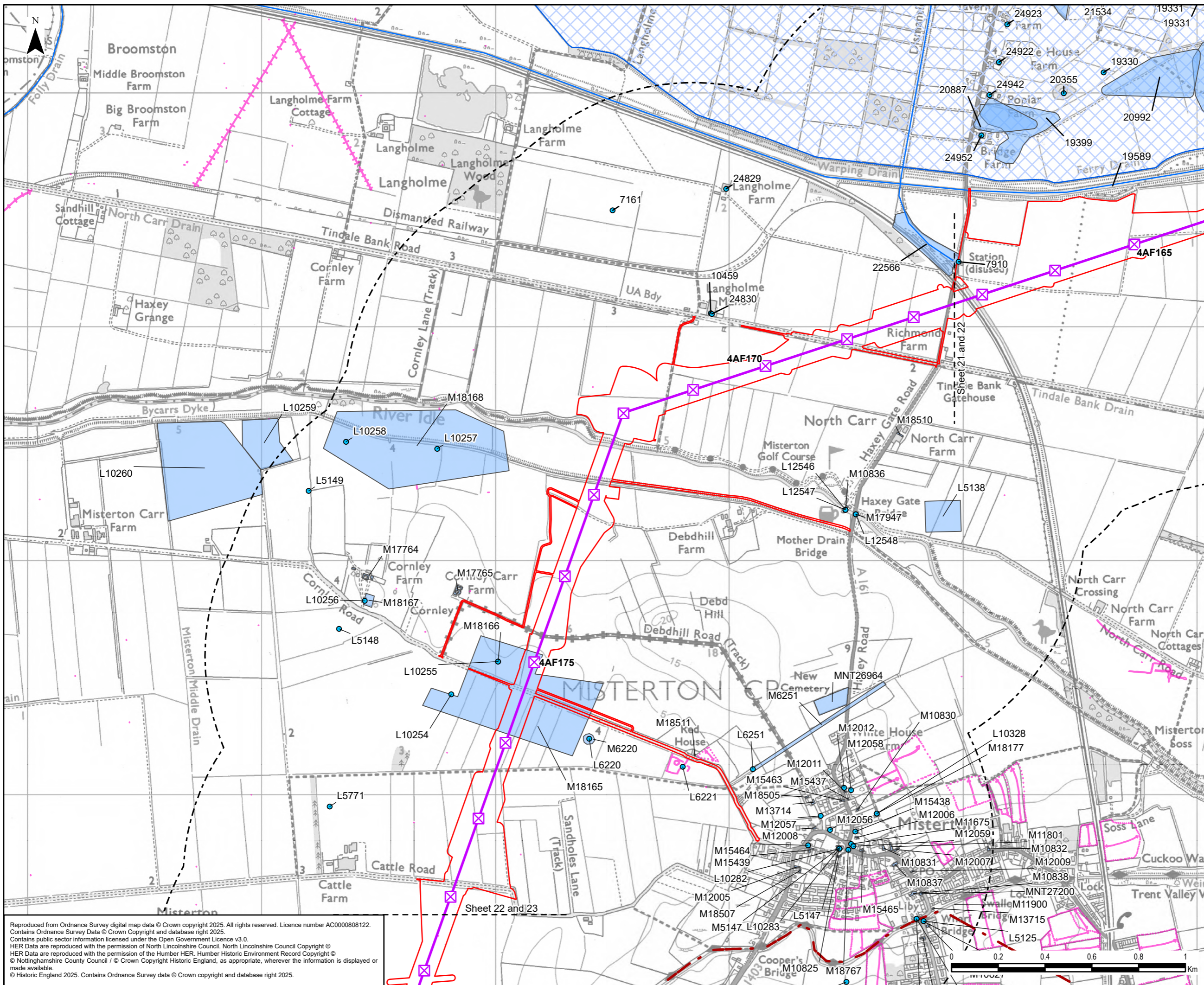
Legend

- Draft Order Limits
- 1 km Study Area
- Route Section
- Existing Overhead Line
- 400 kV
- Proposed Project Design Details
- Indicative New Lattice Pylon
- Indicative New Overhead Line
- Cultural Heritage Data
- Cropmarks from National Mapping Programme
- Cultural Heritage Data
- Isle of Axholme Area of Special Historic Landscape Interest
- Non-Designated Asset
- Non-Designated Asset Point
- Non-Designated Asset Line
- Non-Designated Asset Polygon

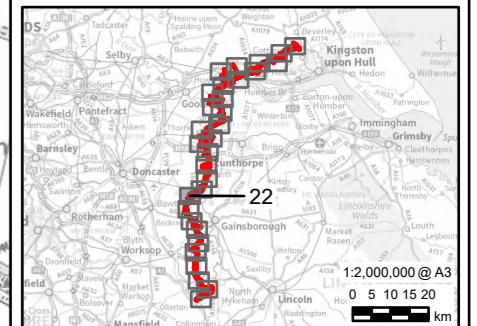


0.1	15/01/2025	PEIR	MH	JG	LB
Rev	Date	Description	GIS	Chk	App
nationalgrid					
Scheme: NORTH HUMBER TO HIGH MARNHAM					
Figure Title: FIGURE 10.2 - NON-DESIGNATED HERITAGE ASSETS					
Creator:	Date:	Checker:	Date:	Approver:	Date:
MH	15/01/2025	JG	15/01/2025	LB	15/01/2025
Figure Ref:	Scale:	Format:	Sheets:	Rev:	
10.2	1:15,000	A3	21 OF 31	0.1	

Reproduced from Ordnance Survey digital map data © Crown copyright 2025. All rights reserved. Licence number AC0000808122. Contains Ordnance Survey Data © Crown Copyright and database right 2025. Contains public sector information licensed under the Open Government Licence v3.0. HER Data are reproduced with the permission of North Lincolnshire Council. North Lincolnshire Council Copyright © HER Data are reproduced with the permission of the Humber HER. Humber Historic Environment Record Copyright © © Nottinghamshire County Council / © Crown Copyright Historic England, as appropriate, wherever the information is displayed or made available. © Historic England 2025. Contains Ordnance Survey data © Crown copyright and database right 2025.



- Legend**
- Draft Order Limits
 - 1 km Study Area
 - Route Section
 - Proposed Project Design Details**
 - Indicative New Lattice Pylon
 - Indicative New Overhead Line
 - Cultural Heritage Data**
 - Cropmarks from National Mapping Programme
 - Cultural Heritage Data**
 - Isle of Axholme Area of Special Historic Landscape Interest
 - Non-Designated Asset**
 - Non-Designated Asset Point
 - Non-Designated Asset Line
 - Non-Designated Asset Polygon



0.1	15/01/2025	PEIR	MH	JG	LB
Rev	Date	Description	GIS	Chk	App

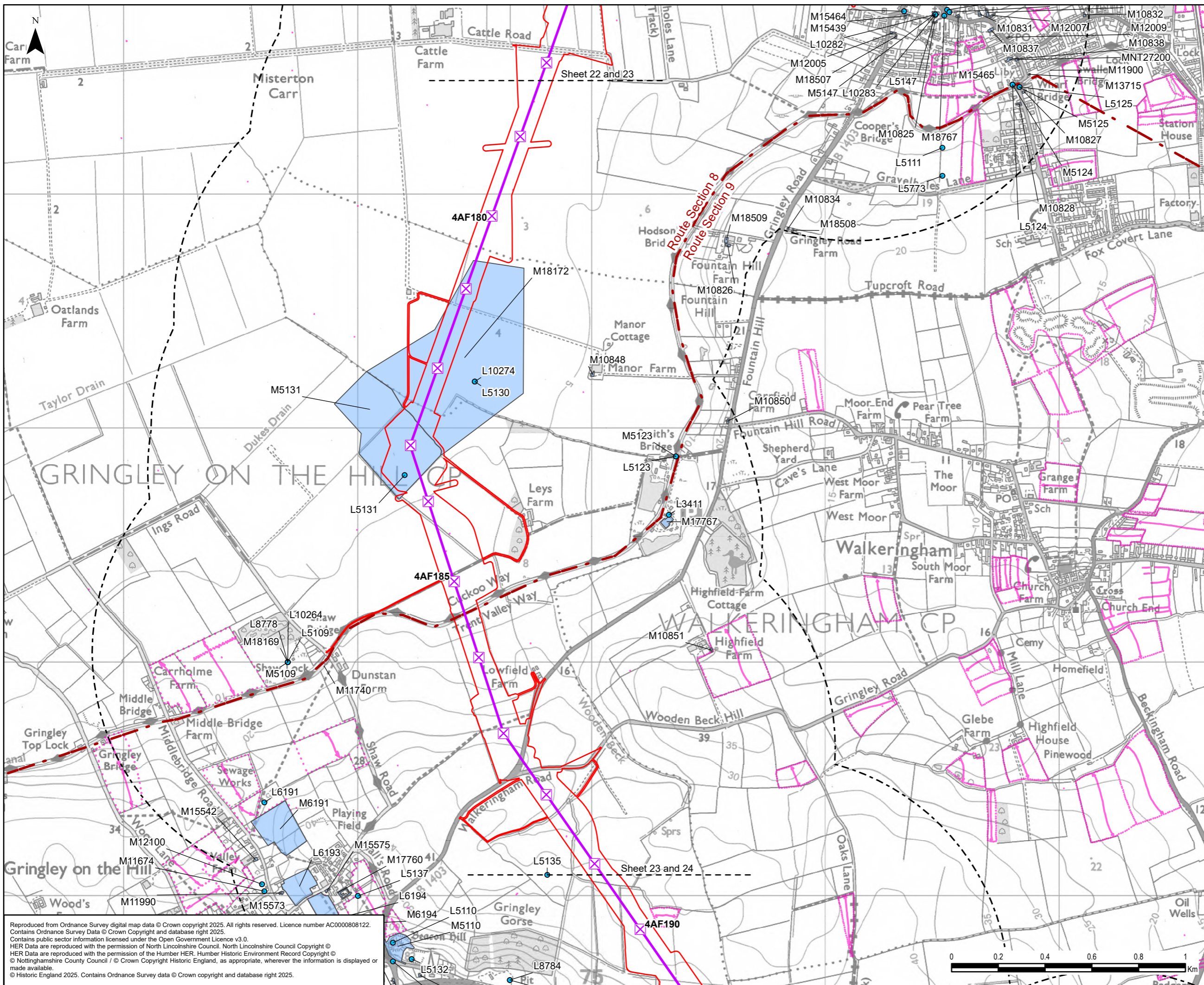
nationalgrid

Scheme: NORTH HUMBER TO HIGH MARNHAM

Figure Title: **FIGURE 10.2 - NON-DESIGNATED HERITAGE ASSETS**

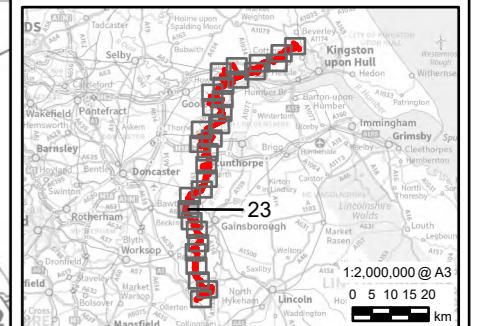
Creator:	Date:	Checker:	Date:	Approver:	Date:
MH	15/01/2025	JG	15/01/2025	LB	15/01/2025
Figure Ref:	Scale:	Format:	Sheets:	Rev:	
10.2	1:15,000	A3	22 OF 31	0.1	

Reproduced from Ordnance Survey digital map data © Crown copyright 2025. All rights reserved. Licence number AC0000808122. Contains Ordnance Survey Data © Crown Copyright and database right 2025. Contains public sector information licensed under the Open Government Licence v3.0. HER Data are reproduced with the permission of North Lincolnshire Council. North Lincolnshire Council Copyright © HER Data are reproduced with the permission of the Humber HER. Humber Historic Environment Record Copyright © © Nottinghamshire County Council / © Crown Copyright Historic England, as appropriate, wherever the information is displayed or made available. © Historic England 2025. Contains Ordnance Survey data © Crown copyright and database right 2025.



Legend

- Draft Order Limits
- 1 km Study Area
- Route Section
- Proposed Project Design Details
 - Indicative New Lattice Pylon
 - Indicative New Overhead Line
- Cultural Heritage Data
 - Cropmarks from National Mapping Programme
- Non-Designated Asset
 - Non-Designated Asset Point
 - Non-Designated Asset Polygon



0.1	15/01/2025	PEIR	MH	JG	LB
Rev	Date	Description	GIS	Chk	App

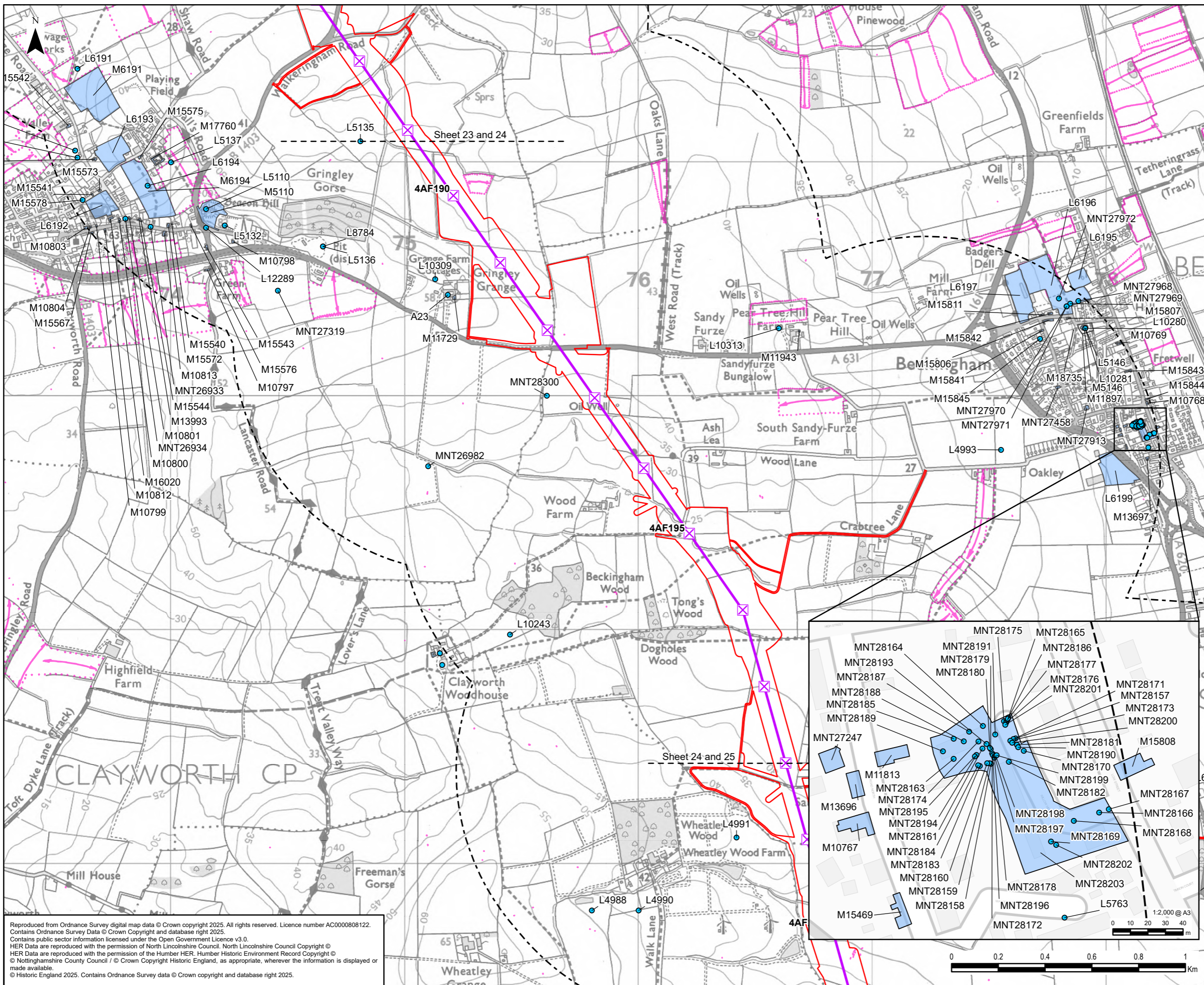
nationalgrid

Scheme: NORTH HUMBER TO HIGH MARNHAM

Figure Title: FIGURE 10.2 - NON-DESIGNATED HERITAGE ASSETS

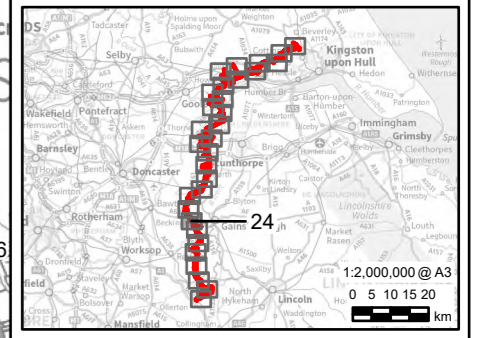
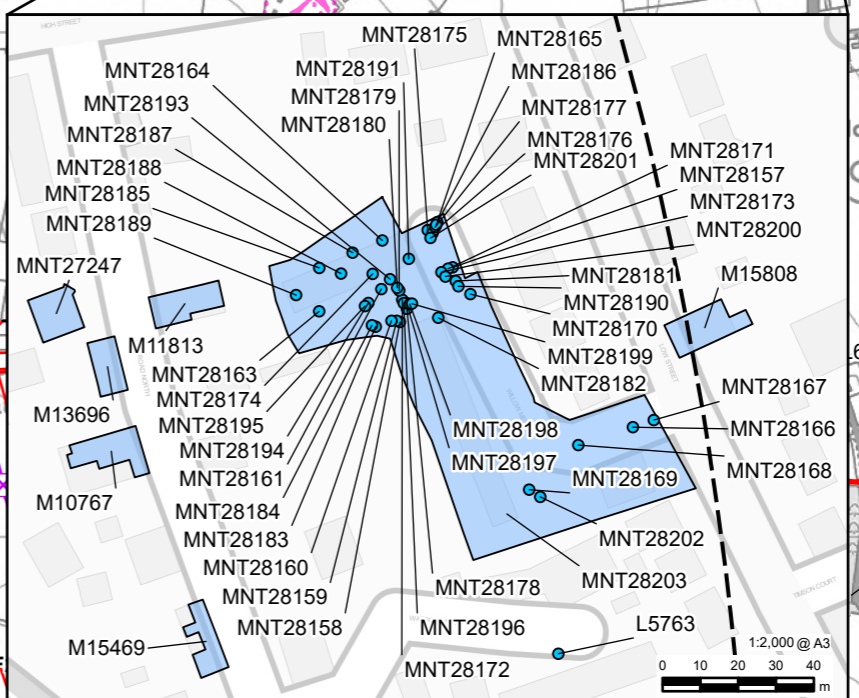
Creator:	Date:	Checker:	Date:	Approver:	Date:
MH	15/01/2025	JG	15/01/2025	LB	15/01/2025
Figure Ref:	Scale:	Format:	Sheets:	Rev:	
10.2	1:15,000	A3	23 OF 31	0.1	

Reproduced from Ordnance Survey digital map data © Crown copyright 2025. All rights reserved. Licence number AC000080122. Contains Ordnance Survey Data © Crown Copyright and database right 2025. Contains public sector information licensed under the Open Government Licence v3.0. HER Data are reproduced with the permission of North Lincolnshire Council. North Lincolnshire Council Copyright © HER Data are reproduced with the permission of the Humber HER. Humber Historic Environment Record Copyright © © Nottinghamshire County Council / © Crown Copyright Historic England, as appropriate, wherever the information is displayed or made available. © Historic England 2025. Contains Ordnance Survey data © Crown copyright and database right 2025.



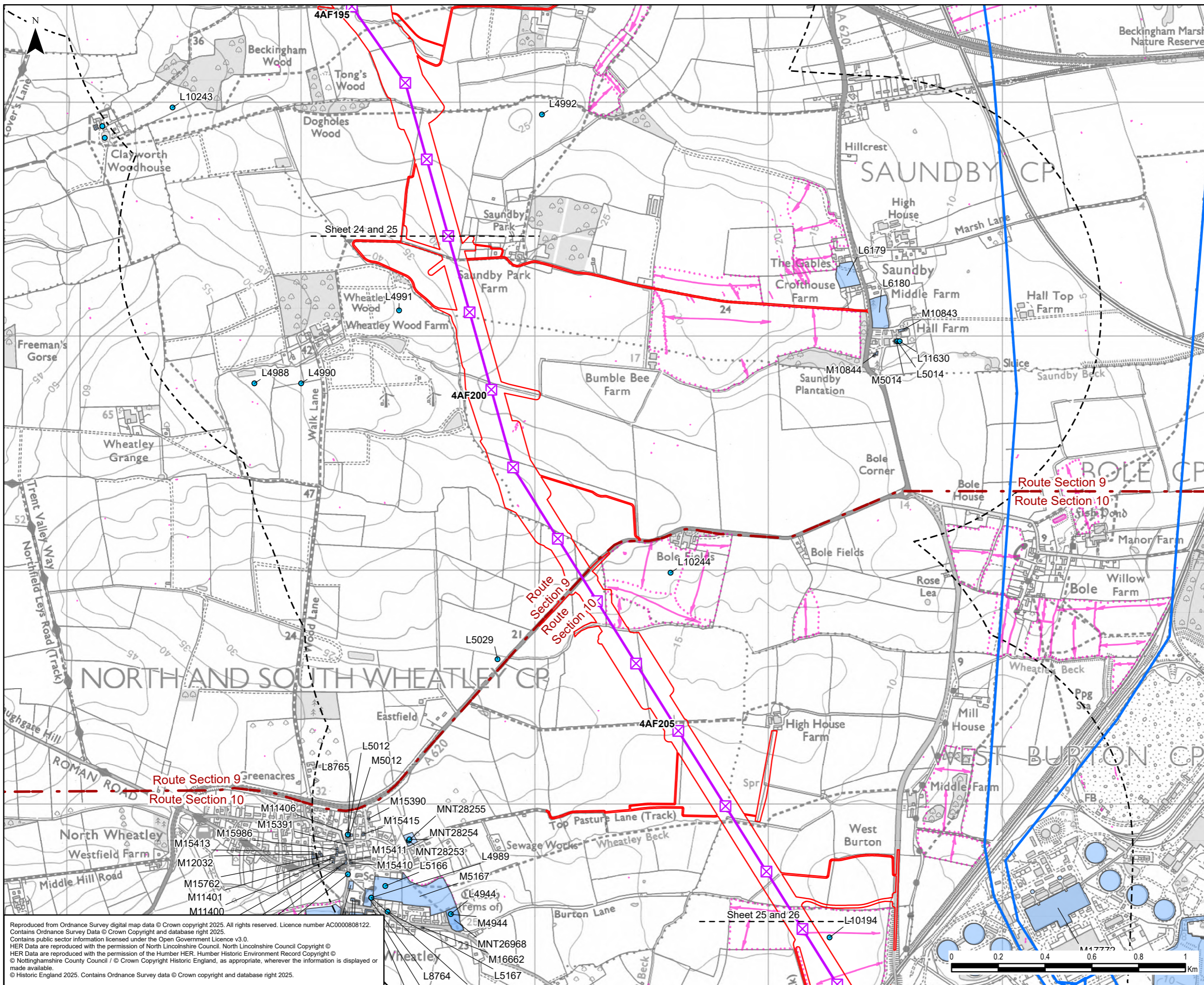
Legend

- Draft Order Limits
- 1 km Study Area
- Proposed Project Design Details
 - Indicative New Lattice Pylon
 - Indicative New Overhead Line
- Cultural Heritage Data
 - Cropmarks from National Mapping Programme
- Non-Designated Asset
 - Non-Designated Asset Point
 - Non-Designated Asset Polygon

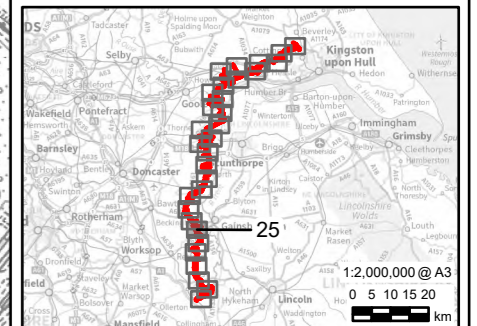


0.1	15/01/2025	PEIR	MH	JG	LB
Rev	Date	Description	GIS	Chk	App
nationalgrid					
Scheme: NORTH HUMBER TO HIGH MARNHAM					
Figure Title: FIGURE 10.2 - NON-DESIGNATED HERITAGE ASSETS					
Creator:	Date:	Checker:	Date:	Approver:	Date:
MH	15/01/2025	JG	15/01/2025	LB	15/01/2025
Figure Ref:	Scale:	Format:	Sheets:	Rev:	
10.2	1:15,000	A3	24 OF 31	0.1	

Reproduced from Ordnance Survey digital map data © Crown copyright 2025. All rights reserved. Licence number AC0000808122. Contains Ordnance Survey Data © Crown Copyright and database right 2025. Contains public sector information licensed under the Open Government Licence v3.0. HER Data are reproduced with the permission of North Lincolnshire Council. North Lincolnshire Council Copyright © HER Data are reproduced with the permission of the Humber HER. Humber Historic Environment Record Copyright © © Nottinghamshire County Council / © Crown Copyright Historic England, as appropriate, wherever the information is displayed or made available. © Historic England 2025. Contains Ordnance Survey data © Crown copyright and database right 2025.



- Legend**
- Draft Order Limits
 - 1 km Study Area
 - Route Section
 - Existing Overhead Line
 - 400 kV
 - Indicative New Lattice Pylon
 - Indicative New Overhead Line
 - Cropmarks from National Mapping Programme
 - Non-Designated Asset Polygon
 - Non-Designated Asset Point



0.1	15/01/2025	PEIR	MH	JG	LB
Rev	Date	Description	GIS	Chk	App

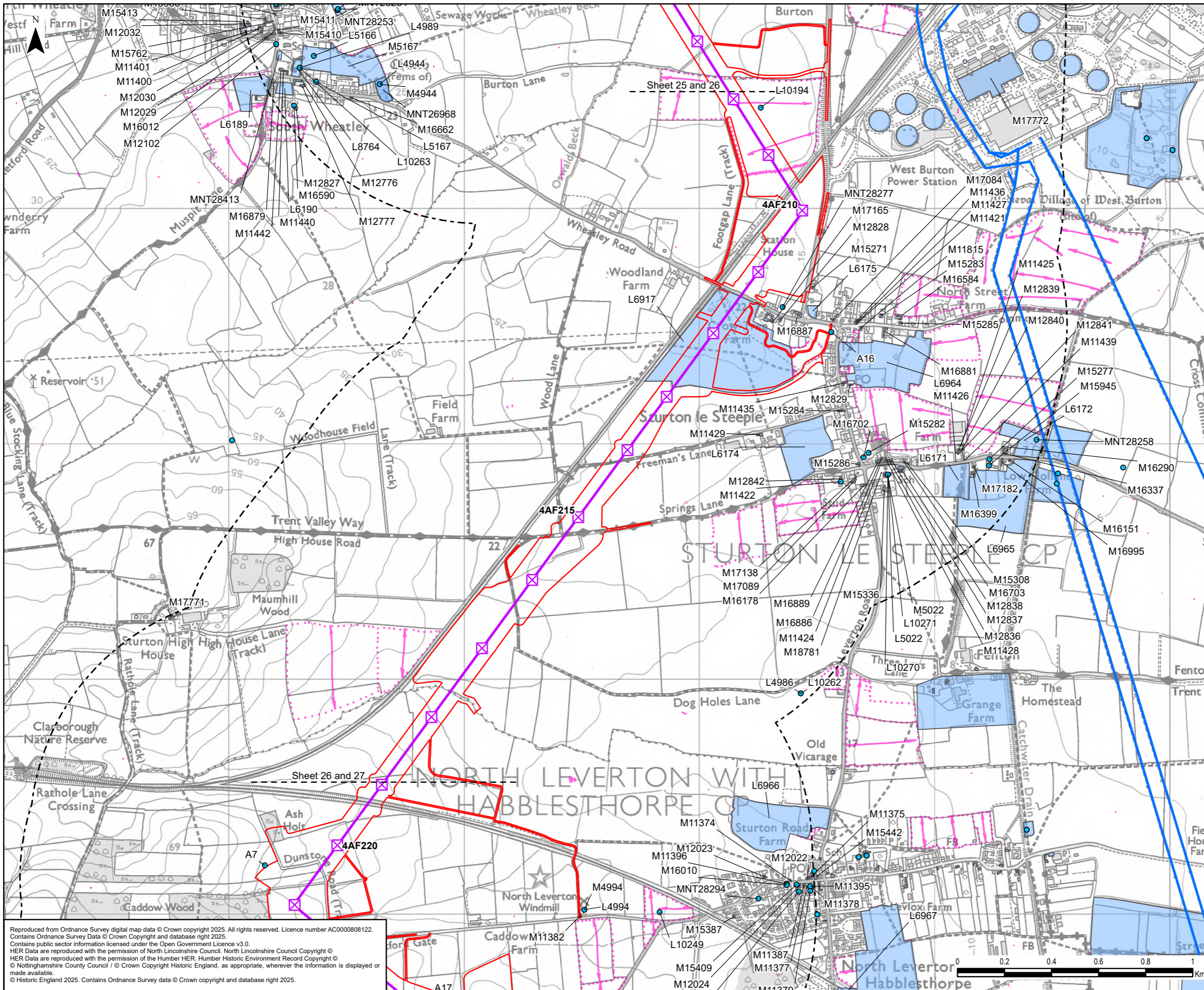
nationalgrid

Scheme: NORTH HUMBER TO HIGH MARNHAM

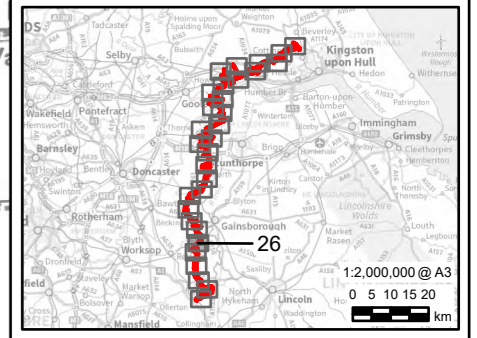
Figure Title: **FIGURE 10.2 - NON-DESIGNATED HERITAGE ASSETS**

Creator:	Date:	Checker:	Date:	Approver:	Date:
MH	15/01/2025	JG	15/01/2025	LB	15/01/2025
Figure Ref:	Scale:	Format:	Sheets:	Rev:	
10.2	1:15,000	A3	25 OF 31	0.1	

Reproduced from Ordnance Survey digital map data © Crown copyright 2025. All rights reserved. Licence number AC0000808122. Contains Ordnance Survey Data © Crown Copyright and database right 2025. Contains public sector information licensed under the Open Government Licence v3.0. HER Data are reproduced with the permission of North Lincolnshire Council. North Lincolnshire Council Copyright © HER Data are reproduced with the permission of the Humber HER. Humber Historic Environment Record Copyright © Nottinghamshire County Council / © Crown Copyright Historic England, as appropriate, wherever the information is displayed or made available. © Historic England 2025. Contains Ordnance Survey data © Crown copyright and database right 2025.



- ### Legend
- Draft Order Limits
 - 1 km Study Area
 - Existing Overhead Line
 - 400 kV
 - Proposed Project Design Details
 - Indicative New Lattice Pylon
 - Indicative New Overhead Line
 - Cultural Heritage Data
 - Cropmarks from National Mapping Programme
 - Non-Designated Asset
 - Non-Designated Asset Point
 - Non-Designated Asset Polygon



0.1	15/01/2025	PEIR	MH	JG	LB
Rev	Date	Description	GIS	Chk	App

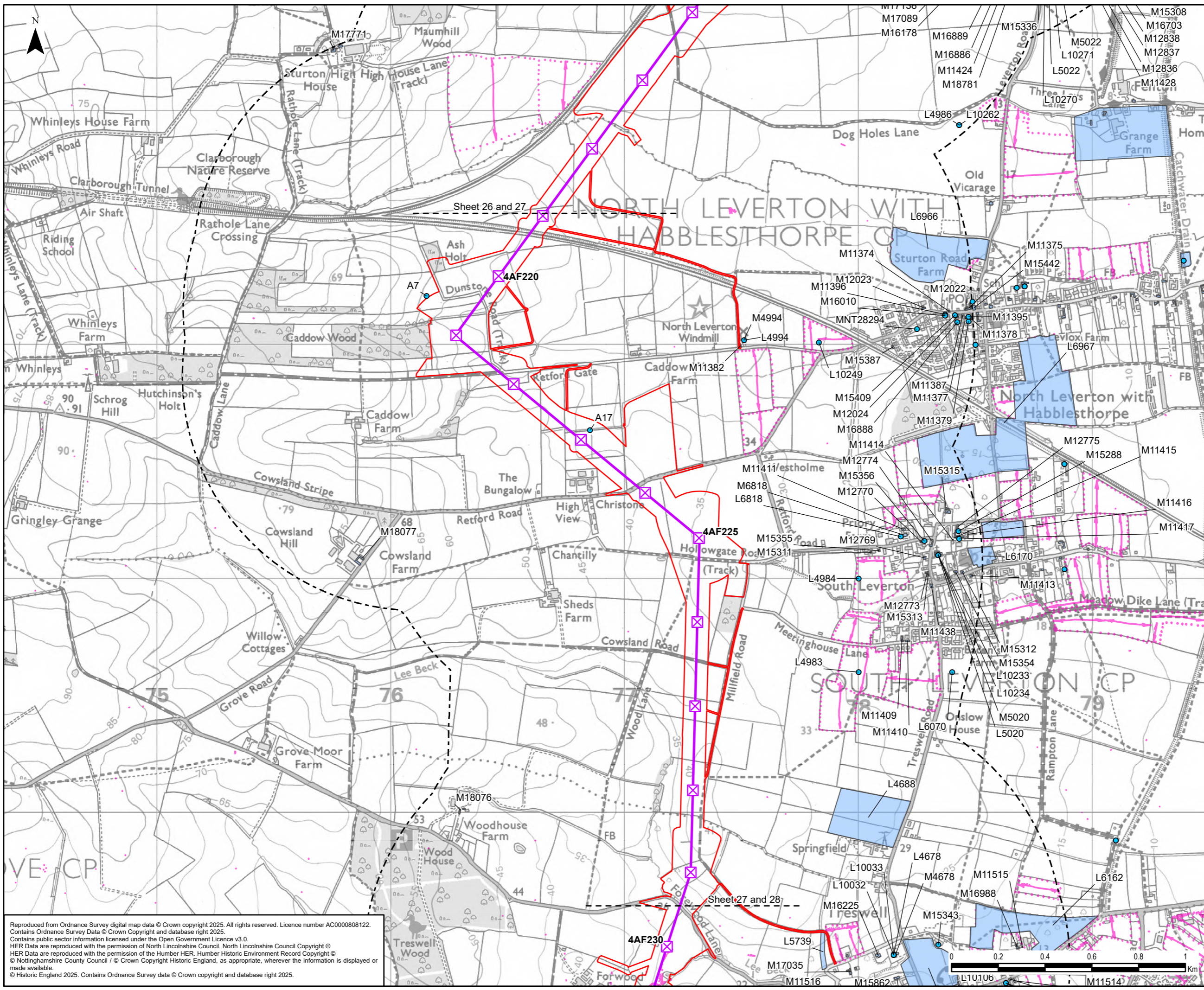
nationalgrid

Scheme: NORTH HUMBER TO HIGH MARNHAM

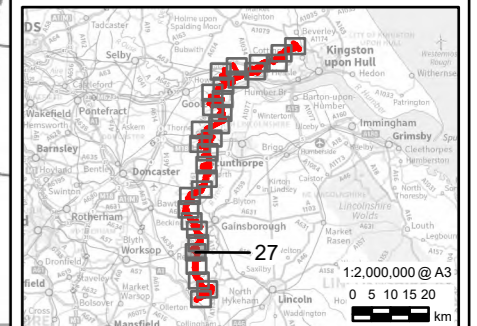
Figure Title: FIGURE 10.2 - NON-DESIGNATED HERITAGE ASSETS

Creator:	Date:	Checker:	Date:	Approver:	Date:
MH	15/01/2025	JG	15/01/2025	LB	15/01/2025
Figure Ref:	Scale:	Format:	Sheets:	Rev:	
10.2	1:15,000	A3	26 OF 31	0.1	

Reproduced from Ordnance Survey digital map data © Crown copyright 2025. All rights reserved. Licence number AC0000808122. Contains Ordnance Survey Data © Crown Copyright and database right 2025. Contains public sector information licensed under the Open Government Licence v3.0. HER Data are reproduced with the permission of North Lincolnshire Council. North Lincolnshire Council Copyright © HER Data are reproduced with the permission of the Humber HER. Humber Historic Environment Record Copyright © Nottinghamshire County Council / © Crown Copyright Historic England, as appropriate, wherever the information is displayed or made available. © Historic England 2025. Contains Ordnance Survey data © Crown copyright and database right 2025.



- Legend**
- Draft Order Limits
 - 1 km Study Area
 - Proposed Project Design Details**
 - Indicative New Lattice Pylon
 - Indicative New Overhead Line
 - Cultural Heritage Data**
 - Cropmarks from National Mapping Programme
 - Non-Designated Asset**
 - Non-Designated Asset Point
 - Non-Designated Asset Polygon



0.1	15/01/2025	PEIR	MH	JG	LB
Rev	Date	Description	GIS	Chk	App

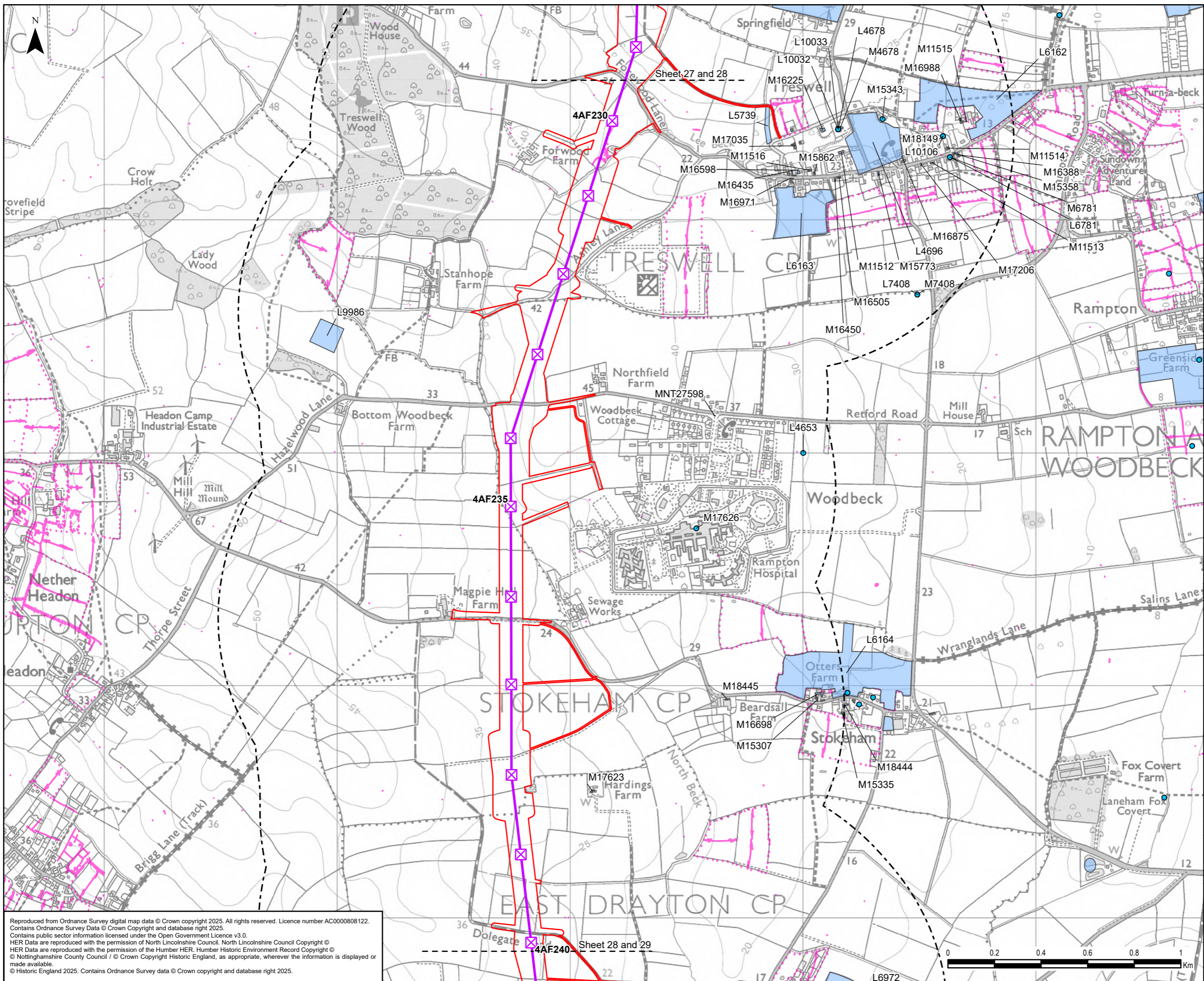
nationalgrid

Scheme: NORTH HUMBER TO HIGH MARNHAM

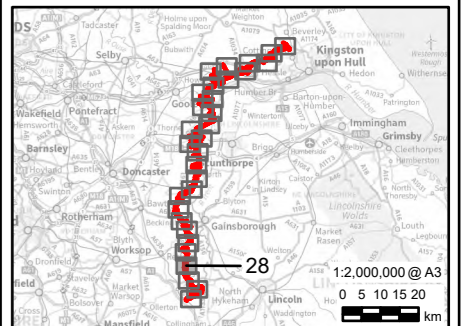
Figure Title: FIGURE 10.2 - NON-DESIGNATED HERITAGE ASSETS

Creator:	Date:	Checker:	Date:	Approver:	Date:
MH	15/01/2025	JG	15/01/2025	LB	15/01/2025
Figure Ref:	Scale:	Format:	Sheets:	Rev:	
10.2	1:15,000	A3	27 OF 31	0.1	

Reproduced from Ordnance Survey digital map data © Crown copyright 2025. All rights reserved. Licence number AC0000808122. Contains Ordnance Survey Data © Crown Copyright and database right 2025. Contains public sector information licensed under the Open Government Licence v3.0. HER Data are reproduced with the permission of North Lincolnshire Council. North Lincolnshire Council Copyright © HER Data are reproduced with the permission of the Humber HER. Humber Historic Environment Record Copyright © Nottinghamshire County Council / © Crown Copyright Historic England, as appropriate, wherever the information is displayed or made available. © Historic England 2025. Contains Ordnance Survey data © Crown copyright and database right 2025.



- Legend**
- Draft Order Limits
 - 1 km Study Area
 - Proposed Project Design Details**
 - Indicative New Lattice Pylon
 - Indicative New Overhead Line
 - Cultural Heritage Data**
 - Cropmarks from National Mapping Programme
 - Non-Designated Asset**
 - Non-Designated Asset Point
 - Non-Designated Asset Polygon



0.1	15/01/2025	PEIR	MH	JG	LB
Rev	Date	Description	GIS	Chk	App

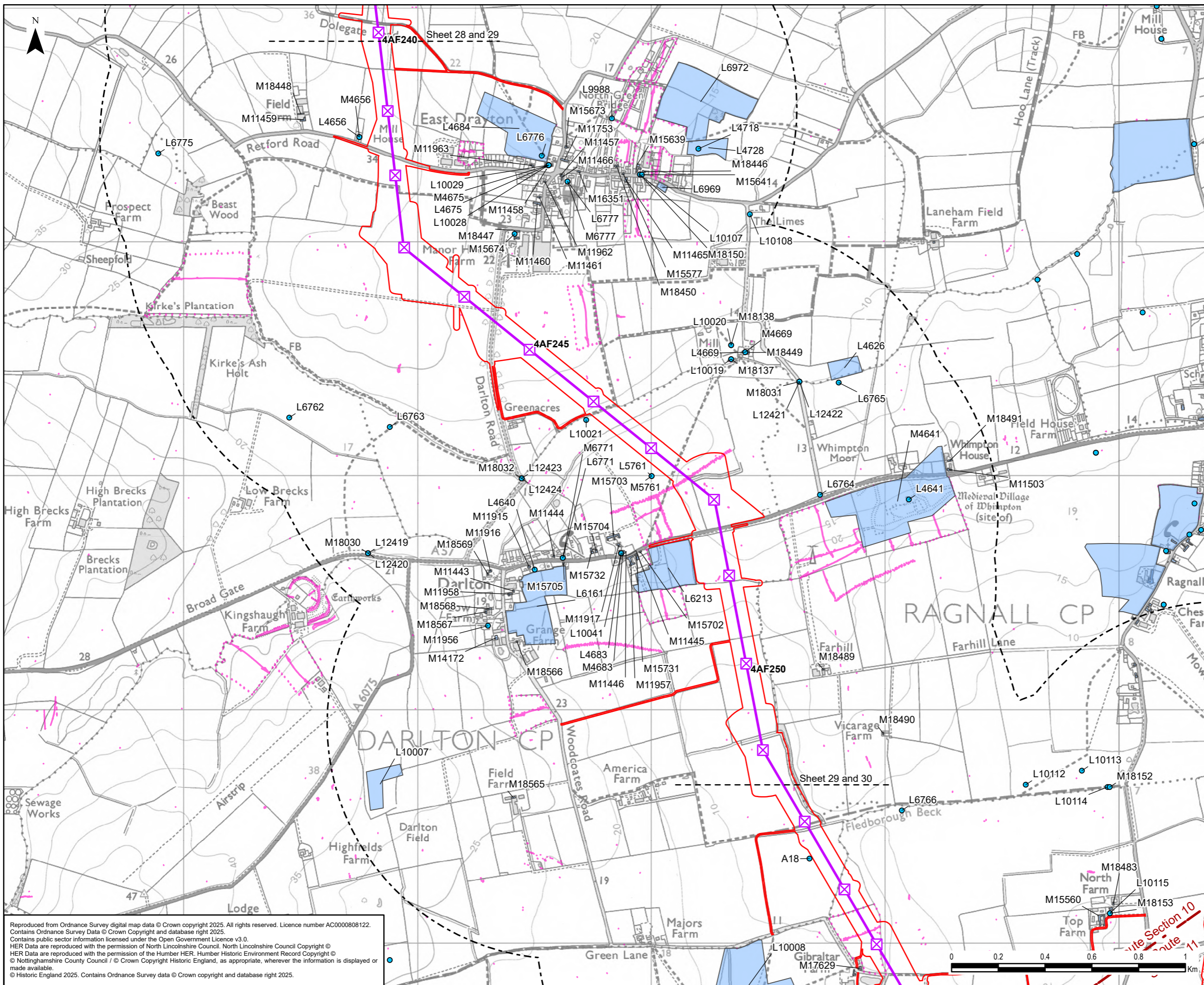
nationalgrid

Scheme: NORTH HUMBER TO HIGH MARNHAM

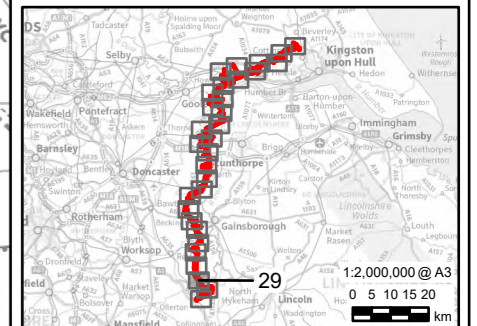
Figure Title: FIGURE 10.2 - NON-DESIGNATED HERITAGE ASSETS

Creator:	Date:	Checker:	Date:	Approver:	Date:
MH	15/01/2025	JG	15/01/2025	LB	15/01/2025
Figure Ref:	Scale:	Format:	Sheets:	Rev:	
10.2	1:15,000	A3	28 OF 31	0.1	

Reproduced from Ordnance Survey digital map data © Crown copyright 2025. All rights reserved. Licence number AC0000808122. Contains Ordnance Survey Data © Crown Copyright and database right 2025. Contains public sector information licensed under the Open Government Licence v3.0. HER Data are reproduced with the permission of North Lincolnshire Council. North Lincolnshire Council Copyright © HER Data are reproduced with the permission of the Humber HER. Humber Historic Environment Record Copyright © © Nottinghamshire County Council / © Crown Copyright Historic England, as appropriate, wherever the information is displayed or made available. © Historic England 2025. Contains Ordnance Survey data © Crown copyright and database right 2025.

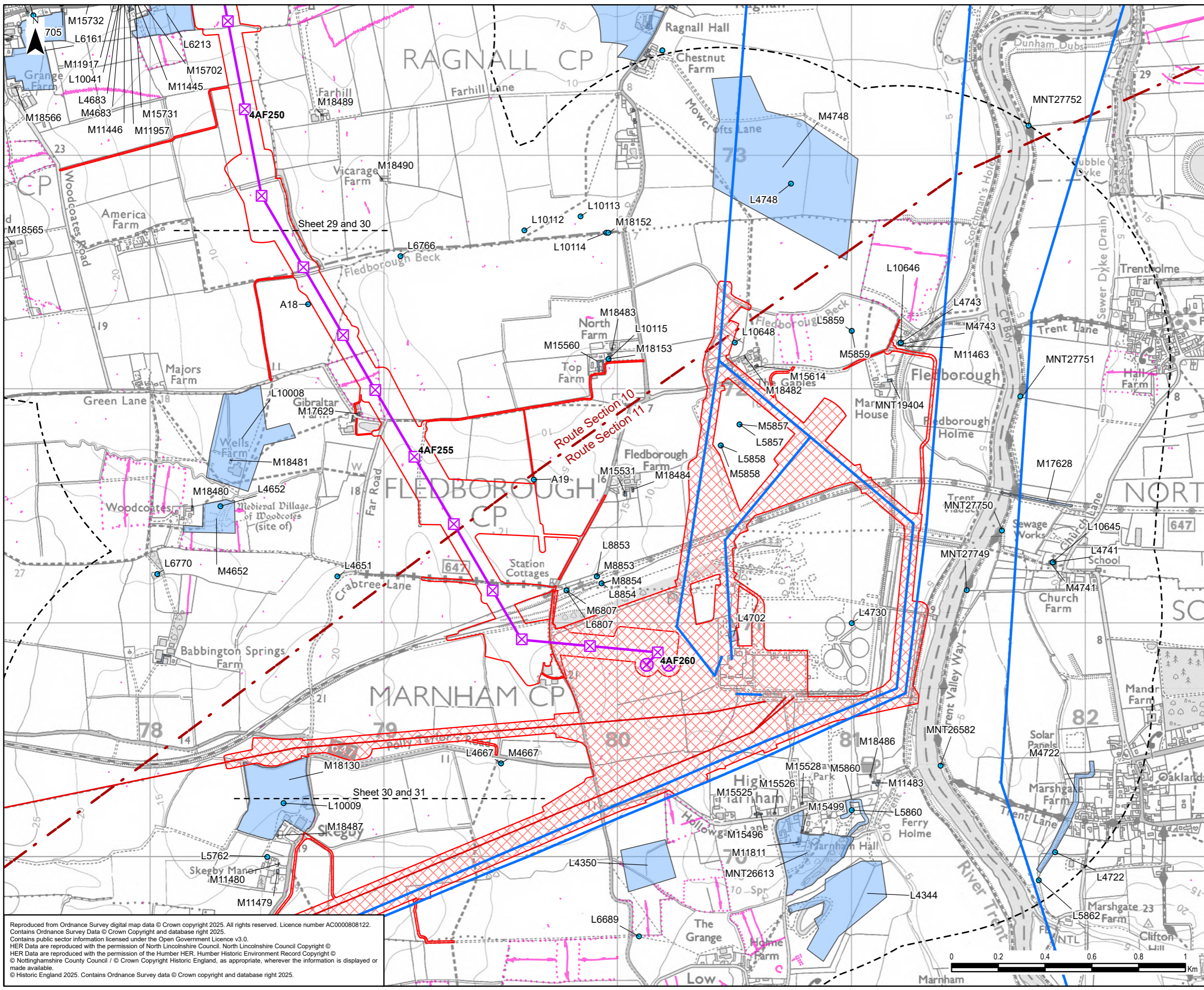


- Legend**
- Draft Order Limits
 - Proposed Substation Works
 - 1 km Study Area
 - Route Section
 - Existing Overhead Line
 - 400 kV
 - Proposed Project Design Details
 - Indicative New Lattice Pylon
 - Indicative New Overhead Line
 - Cultural Heritage Data**
 - Cropmarks from National Mapping Programme
 - Non-Designated Asset**
 - Non-Designated Asset Point
 - Non-Designated Asset Polygon



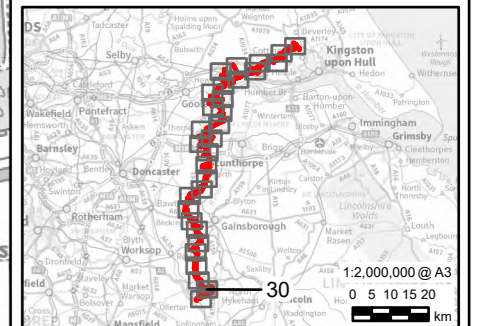
0.1	15/01/2025	PEIR	MH	JG	LB
Rev	Date	Description	GIS	Chk	App
nationalgrid					
Scheme: NORTH HUMBER TO HIGH MARNHAM					
Figure Title: FIGURE 10.2 - NON-DESIGNATED HERITAGE ASSETS					
Creator:	Date:	Checker:	Date:	Approver:	Date:
MH	15/01/2025	JG	15/01/2025	LB	15/01/2025
Figure Ref:	Scale:	Format:	Sheets:	Rev:	
10.2	1:15,000	A3	29 OF 31	0.1	

Reproduced from Ordnance Survey digital map data © Crown copyright 2025. All rights reserved. Licence number AC0000808122. Contains Ordnance Survey Data © Crown Copyright and database right 2025. Contains public sector information licensed under the Open Government Licence v3.0. HER Data are reproduced with the permission of North Lincolnshire Council. North Lincolnshire Council Copyright © HER Data are reproduced with the permission of the Humber HER. Humber Historic Environment Record Copyright © © Nottinghamshire County Council / © Crown Copyright Historic England, as appropriate, wherever the information is displayed or made available. © Historic England 2025. Contains Ordnance Survey data © Crown copyright and database right 2025.



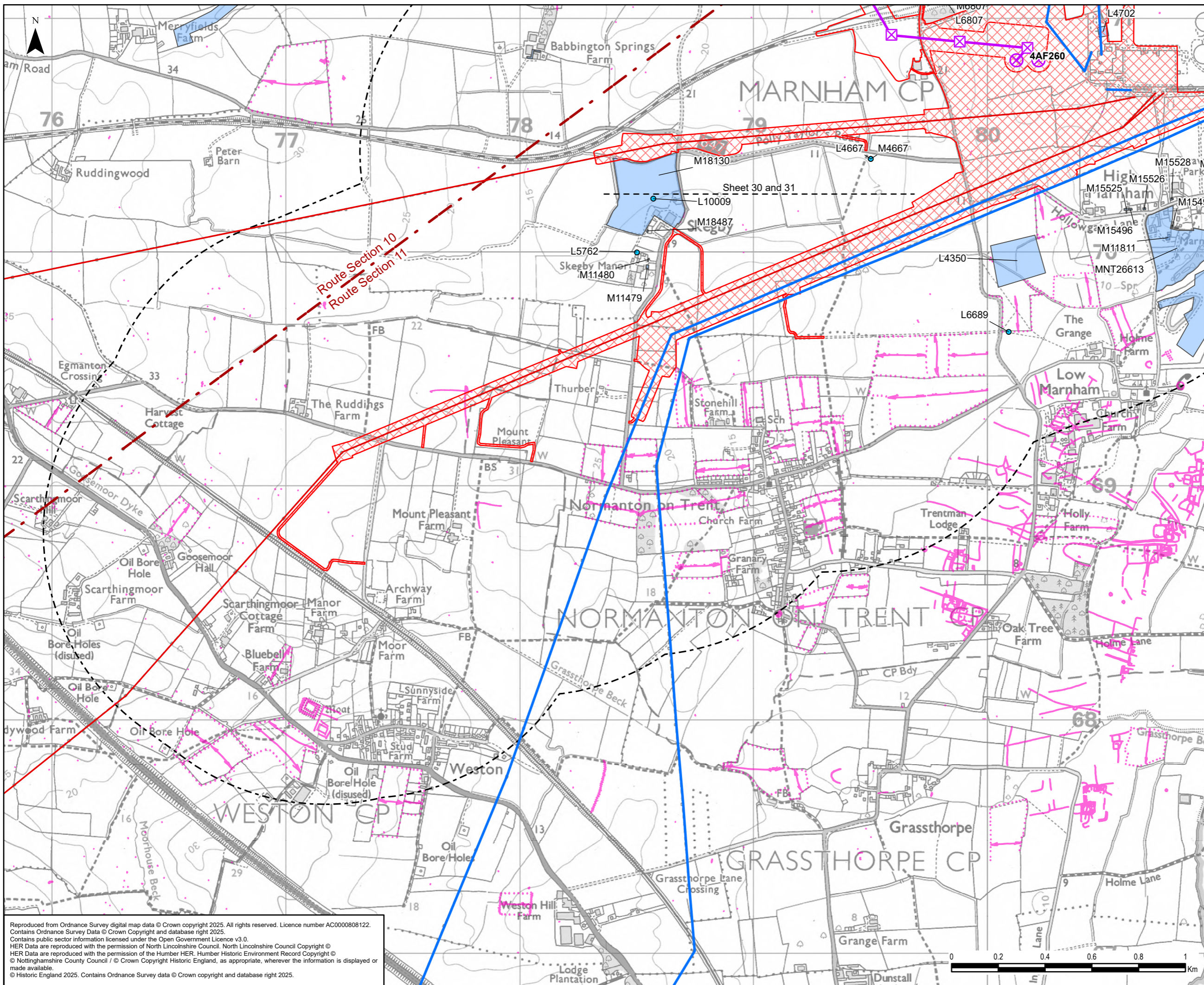
Legend

- Draft Order Limits
- Proposed Substation Works
- 1 km Study Area
- Route Section
- Existing Overhead Line
 - 275 KV
 - 400 KV
- Proposed Project Design Details
 - Indicative New Lattice Pylon
 - Indicative New Gantry
 - Indicative New Overhead Line
- Cultural Heritage Data
 - Cropmarks from National Mapping Programme
- Non-Designated Asset
 - Non-Designated Asset Point
 - Non-Designated Asset Polygon

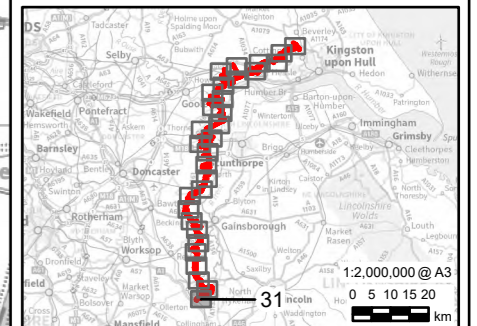


0.1	15/01/2025	PEIR	MH	JG	LB
Rev	Date	Description	GIS	Chk	App
nationalgrid					
Scheme: NORTH HUMBER TO HIGH MARNHAM					
Figure Title: FIGURE 10.2 - NON-DESIGNATED HERITAGE ASSETS					
Creator:	Date:	Checker:	Date:	Approver:	Date:
MH	15/01/2025	JG	15/01/2025	LB	15/01/2025
Figure Ref:	Scale:	Format:	Sheets:	Rev:	
10.2	1:15,000	A3	30 OF 31	0.1	

Reproduced from Ordnance Survey digital map data © Crown copyright 2025. All rights reserved. Licence number AC0000808122. Contains Ordnance Survey Data © Crown Copyright and database right 2025. Contains public sector information licensed under the Open Government Licence v3.0. HER Data are reproduced with the permission of North Lincolnshire Council. North Lincolnshire Council Copyright © HER Data are reproduced with the permission of the Humber HER. Humber Historic Environment Record Copyright © © Nottinghamshire County Council / © Crown Copyright Historic England, as appropriate, wherever the information is displayed or made available. © Historic England 2025. Contains Ordnance Survey data © Crown copyright and database right 2025.



- Legend**
- Draft Order Limits
 - Proposed Substation Works
 - 1 km Study Area
 - Route Section
 - Existing Overhead Line
 - 275 kV
 - 400 kV
 - Proposed Project Design Details
 - Indicative New Lattice Pylon
 - Indicative New Gantry
 - Indicative New Overhead Line
 - Cultural Heritage Data
 - Cropmarks from National Mapping Programme
 - Non-Designated Asset
 - Non-Designated Asset Point
 - Non-Designated Asset Polygon



0.1	15/01/2025	PEIR	MH JG LB
Rev	Date	Description	GIS Chk App
nationalgrid			
Scheme: NORTH HUMBER TO HIGH MARNHAM			
Figure Title: FIGURE 10.2 - NON-DESIGNATED HERITAGE ASSETS			
Creator: MH	Date: 15/01/2025	Checker: JG	Date: 15/01/2025
Approver: LB	Date: 15/01/2025		
Figure Ref: 10.2	Scale: 1:15,000	Format: A3	Sheets: 31 OF 31
Rev: 0.1			

Reproduced from Ordnance Survey digital map data © Crown copyright 2025. All rights reserved. Licence number AC0000808122. Contains Ordnance Survey Data © Crown Copyright and database right 2025. Contains public sector information licensed under the Open Government Licence v3.0. HER Data are reproduced with the permission of North Lincolnshire Council. North Lincolnshire Council Copyright © HER Data are reproduced with the permission of the Humber HER. Humber Historic Environment Record Copyright © © Nottinghamshire County Council / © Crown Copyright Historic England, as appropriate, wherever the information is displayed or made available. © Historic England 2025. Contains Ordnance Survey data © Crown copyright and database right 2025.