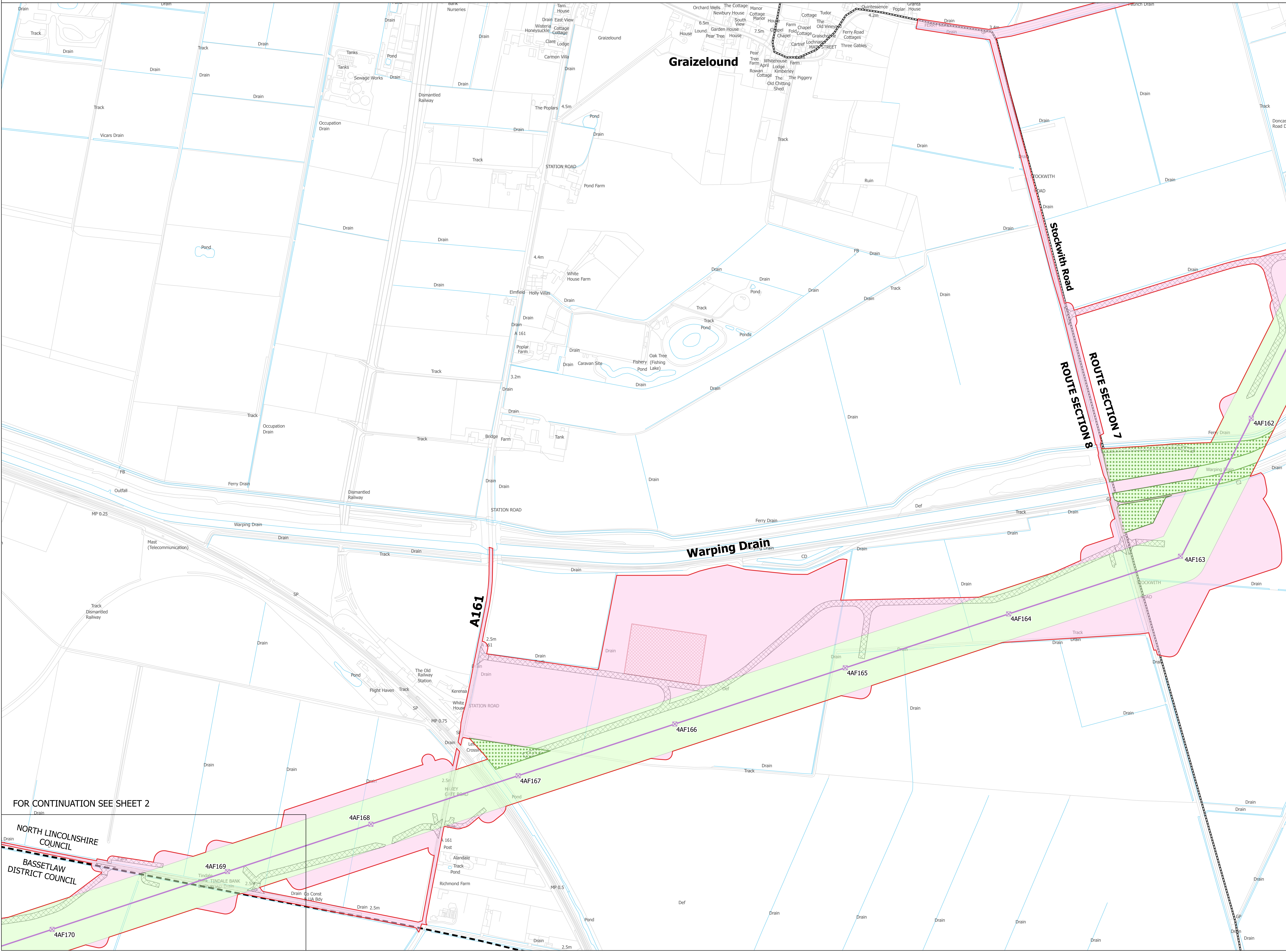
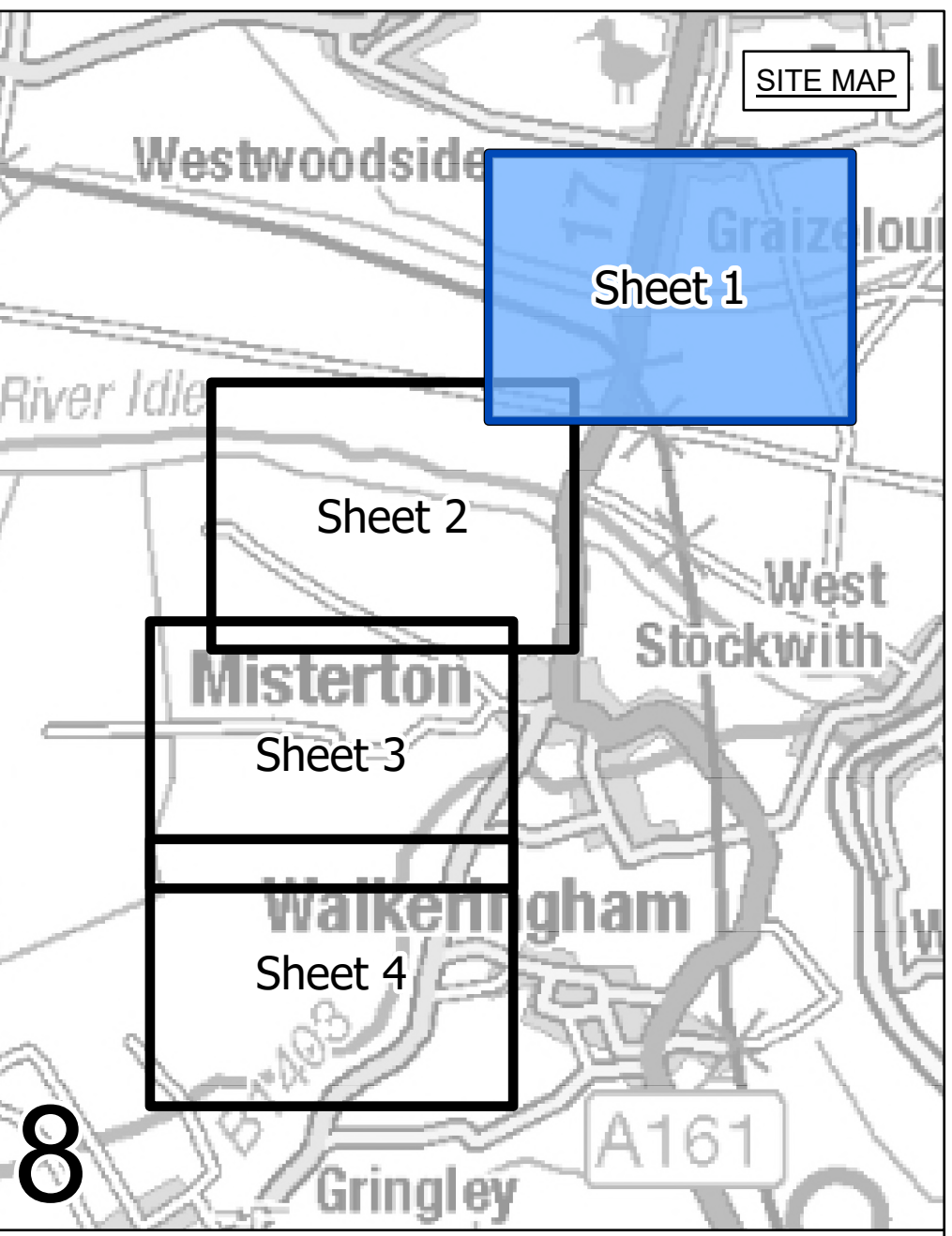
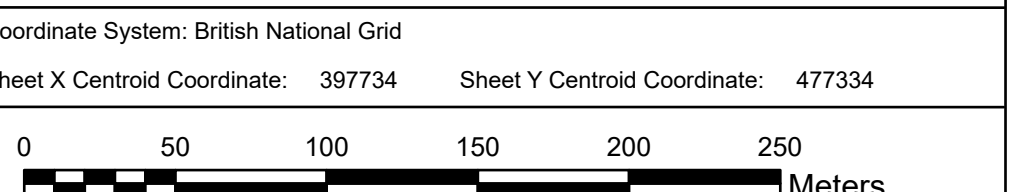


NATIONAL GRID  
 NORTH HUMBER TO HIGH MARNHAM  
 S.42 CONSULTATION PLAN SERIES  
 ROUTE SECTION 8 (SHEET 1 OF 4)  
 NORTH LINCOLNSHIRE COUNCIL AND BASSETLAW DISTRICT COUNCIL



- LEGEND**
- LOCAL AUTHORITY BOUNDARY
  - ROUTE SECTION BOUNDARY
  - SHEET INDEX CUTLINES
  - INDICATIVE ZONE FOR PERMANENT ASSETS
  - INDICATIVE ZONE FOR CONSTRUCTION, OPERATION & MAINTENANCE
  - INDICATIVE NEW LATTICE PYLON
  - INDICATIVE NEW OVERHEAD LINE (OHL)
  - DRAFT ORDER LIMITS
  - INDICATIVE ACCESS ROUTE
  - INDICATIVE VISIBILITY SPLAY
  - INDICATIVE CONSTRUCTION COMPOUND
  - INDICATIVE ENVIRONMENTAL PLANTING

**Notes**  
 This drawing is scaled at paper size A0, therefore any prints taken at smaller sizes will affect accuracy of the measurement units and should not be scaled against.



BACKGROUND MAPPING INFORMATION HAS BEEN REPRODUCED FROM THE ORDNANCE SURVEY BY PERMISSION OF ORDNANCE SURVEY OF THE CONTROLLER OF HIS MAJESTY'S STATIONERY OFFICE. CROWN COPYRIGHT ORDNANCE SURVEY & BLUESKY INTERNATIONAL LTD © NATIONAL GRID ELECTRICITY - 100024241.

Issue	Date	Remarks	Drawn	Checked	Approved
A	FEBRUARY 2025	FOR STATUTORY CONSULTATION	JSI	MG	TF

**Title**

NATIONAL GRID  
 NORTH HUMBER TO  
 HIGH MARNHAM  
 S.42 CONSULTATION PLAN SERIES  
 ROUTE SECTION 8 (SHEET 1 OF 4)  
 NORTH LINCOLNSHIRE COUNCIL  
 AND BASSETLAW DISTRICT COUNCIL

**nationalgrid**

Application Number: EN020034

National Grid Drawing Reference: NHHM-NG-ENG-PLN-0018

Scale: 1:2,500	Sheet Size: A0	Sheet: SHEET 1 OF 4	Issue: A
----------------	----------------	---------------------	----------

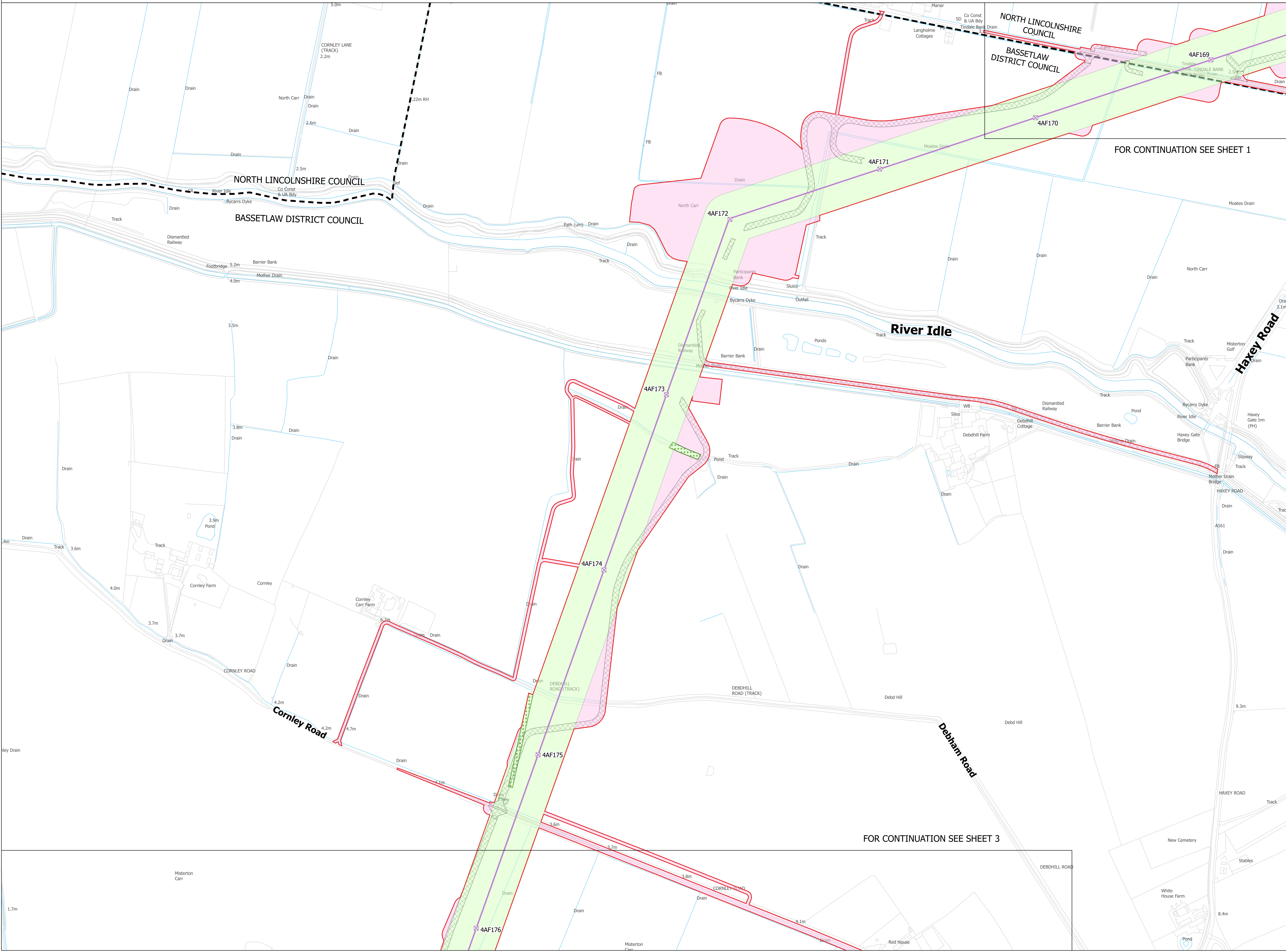
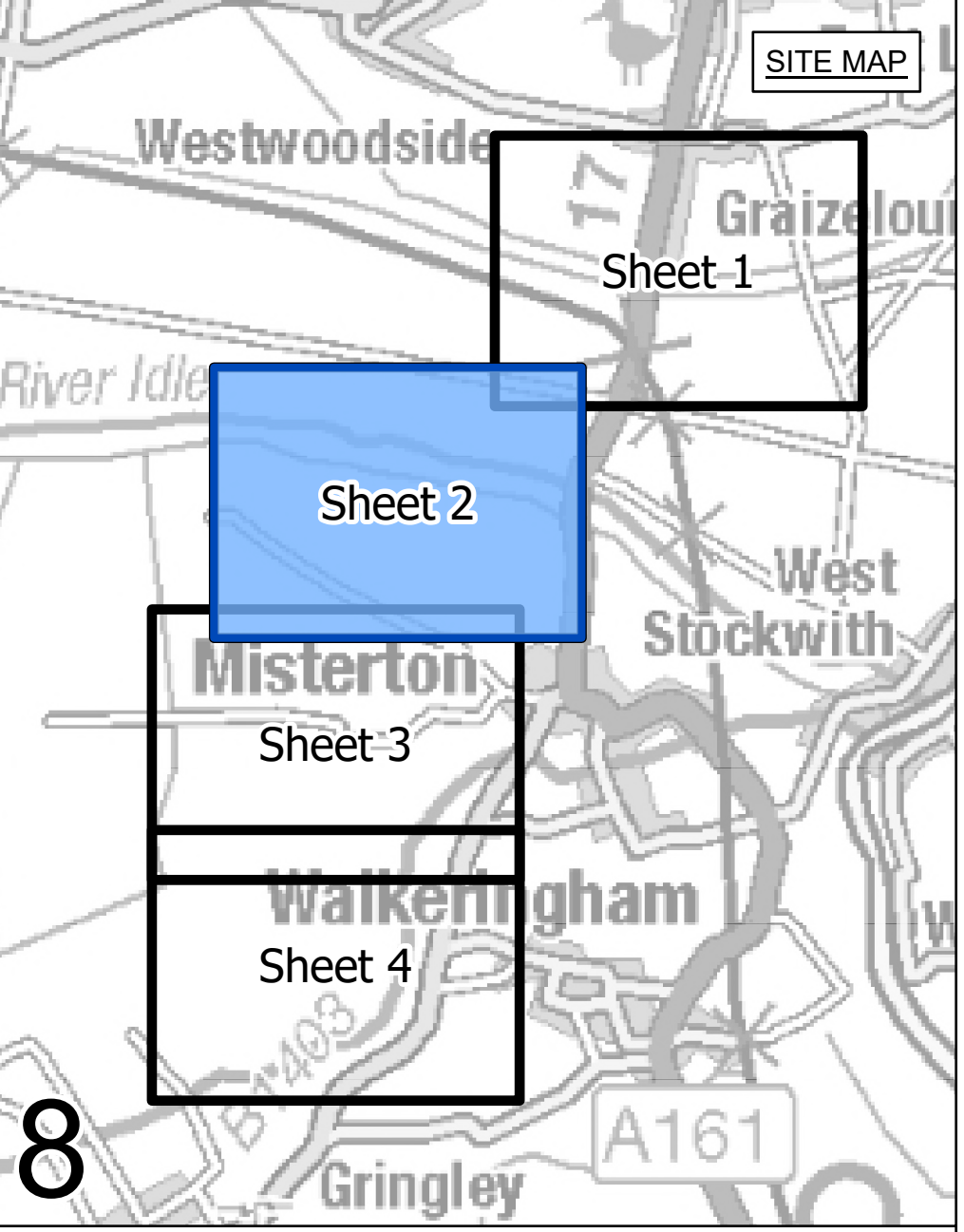
FOR CONTINUATION SEE SHEET 2

NORTH LINCOLNSHIRE COUNCIL

BASSETLAW DISTRICT COUNCIL



NATIONAL GRID  
 NORTH HUMBER TO HIGH MARNHAM  
 S.42 CONSULTATION PLAN SERIES  
 ROUTE SECTION 8 (SHEET 2 OF 4)  
 NORTH LINCOLNSHIRE COUNCIL AND BASSETLAW DISTRICT COUNCIL



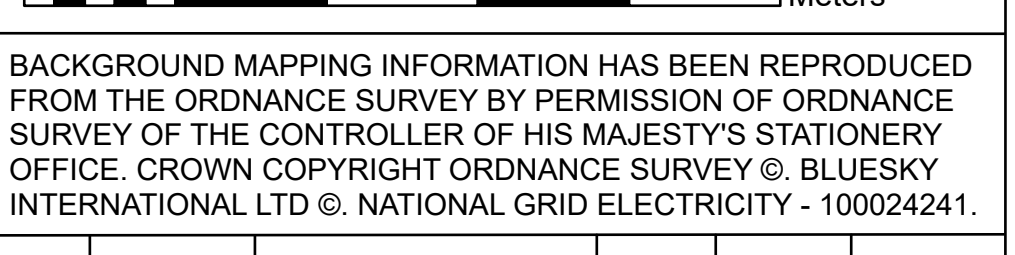
FOR CONTINUATION SEE SHEET 1

FOR CONTINUATION SEE SHEET 3

- LEGEND**
- LOCAL AUTHORITY BOUNDARY
  - ROUTE SECTION BOUNDARY
  - SHEET INDEX CUTLINES
  - INDICATIVE ZONE FOR PERMANENT ASSETS
  - INDICATIVE ZONE FOR CONSTRUCTION, OPERATION & MAINTENANCE
  - INDICATIVE NEW LATTICE PYLON
  - INDICATIVE NEW OVERHEAD LINE (OHL)
  - DRAFT ORDER LIMITS
  - INDICATIVE ACCESS ROUTE
  - INDICATIVE VISIBILITY SPLAY
  - INDICATIVE CONSTRUCTION COMPOUND
  - INDICATIVE ENVIRONMENTAL PLANTING

**Notes**  
 This drawing is scaled at paper size A0, therefore any prints taken at smaller sizes will affect accuracy of the measurement units and should not be scaled against.

Coordinate System: British National Grid  
 Sheet X Centroid Coordinate: 396121 Sheet Y Centroid Coordinate: 475378



BACKGROUND MAPPING INFORMATION HAS BEEN REPRODUCED FROM THE ORDNANCE SURVEY BY PERMISSION OF ORDNANCE SURVEY OF THE CONTROLLER OF HIS MAJESTY'S STATIONERY OFFICE. CROWN COPYRIGHT ORDNANCE SURVEY © BLUESKY INTERNATIONAL LTD © NATIONAL GRID ELECTRICITY - 100024241.

Issue	Date	Remarks	Drawn	Checked	Approved
A	FEBRUARY 2025	FOR STATUTORY CONSULTATION	JSI	MG	TF

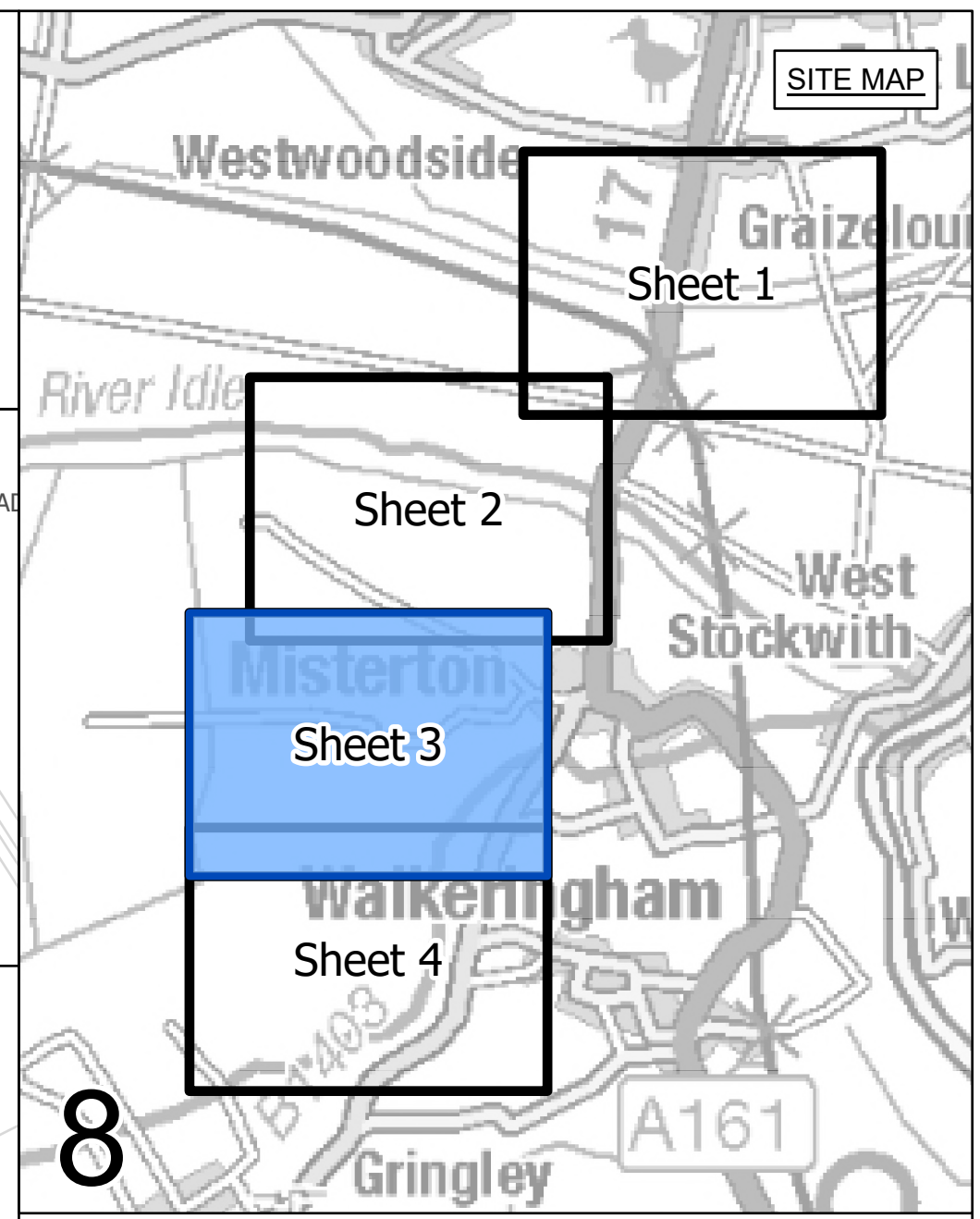
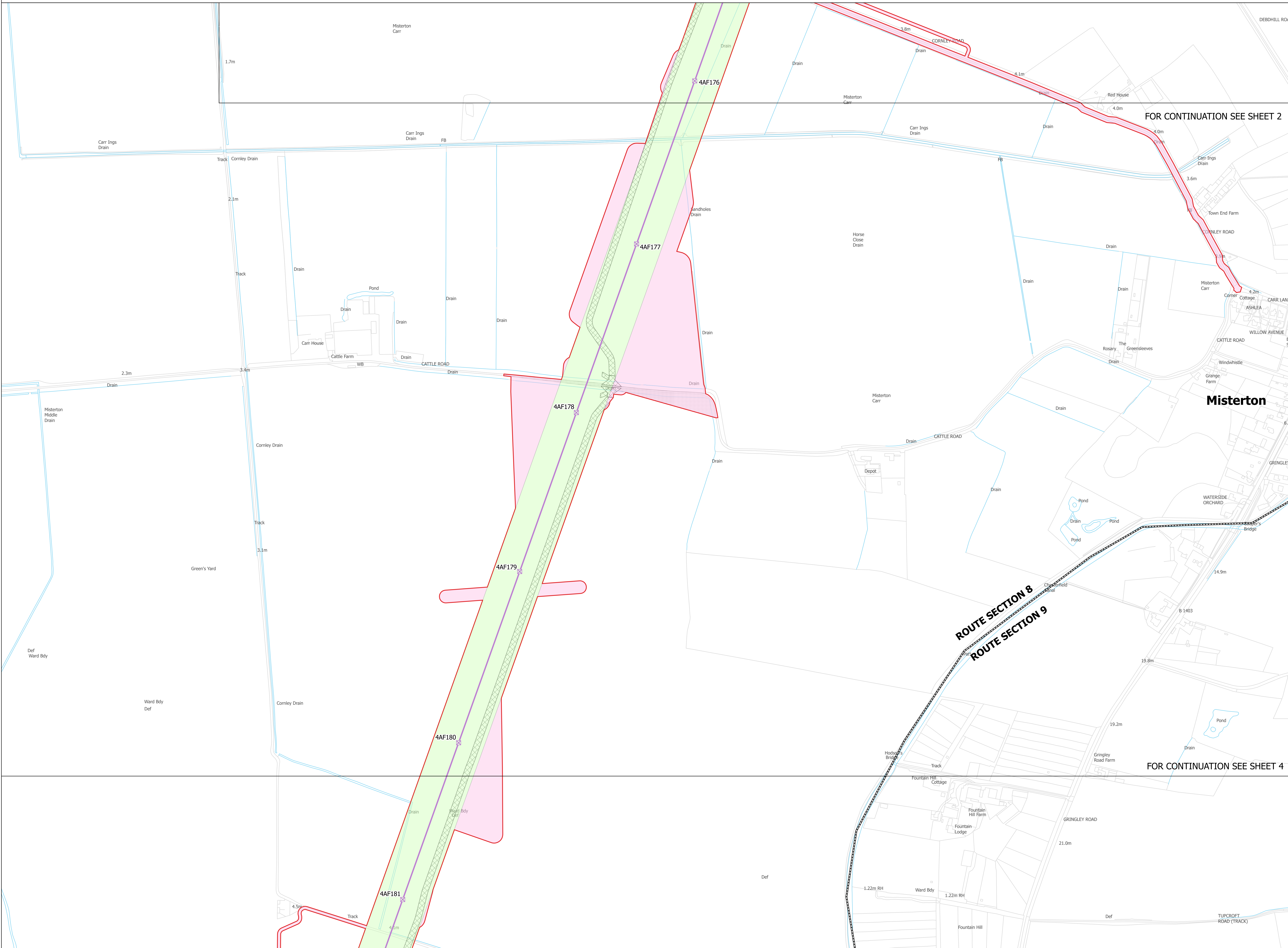
**Title**

NATIONAL GRID  
 NORTH HUMBER TO  
 HIGH MARNHAM  
 S.42 CONSULTATION PLAN SERIES  
 ROUTE SECTION 8 (SHEET 2 OF 4)  
 NORTH LINCOLNSHIRE COUNCIL  
 AND BASSETLAW DISTRICT COUNCIL

Application Number		EN020034	
National Grid Drawing Reference			
NHHM-NG-ENG-PLN-0018			
Scale	Sheet Size	Sheet	Issue
1:2,500	A0	SHEET 2 OF 4	A

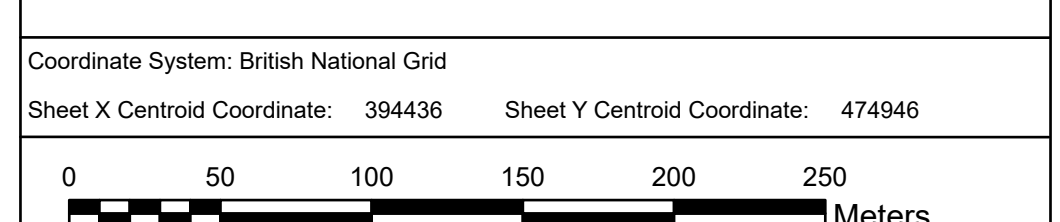


NATIONAL GRID  
 NORTH HUMBER TO HIGH MARNHAM  
 S.42 CONSULTATION PLAN SERIES  
 ROUTE SECTION 8 (SHEET 3 OF 4)  
 BASSETLAW DISTRICT COUNCIL



- LEGEND**
- LOCAL AUTHORITY BOUNDARY
  - ROUTE SECTION BOUNDARY
  - SHEET INDEX CUTLINES
  - INDICATIVE ZONE FOR PERMANENT ASSETS
  - INDICATIVE ZONE FOR CONSTRUCTION, OPERATION & MAINTENANCE
  - INDICATIVE NEW LATTICE PYLON
  - INDICATIVE NEW OVERHEAD LINE (OHL)
  - DRAFT ORDER LIMITS
  - INDICATIVE ACCESS ROUTE
  - INDICATIVE VISIBILITY SPLAY
  - INDICATIVE CONSTRUCTION COMPOUND
  - INDICATIVE ENVIRONMENTAL PLANTING

**Notes**  
 This drawing is scaled at paper size A0, therefore any prints taken at smaller sizes will affect accuracy of the measurement units and should not be scaled against.



BACKGROUND MAPPING INFORMATION HAS BEEN REPRODUCED FROM THE ORDNANCE SURVEY BY PERMISSION OF ORDNANCE SURVEY OF THE CONTROLLER OF HIS MAJESTY'S STATIONERY OFFICE. CROWN COPYRIGHT ORDNANCE SURVEY © BLUESKY INTERNATIONAL LTD © NATIONAL GRID ELECTRICITY - 100024241.

Issue	Date	Remarks	Drawn	Checked	Approved
A	FEBRUARY 2025	FOR STATUTORY CONSULTATION	JSI	MG	TF

**Title**

NATIONAL GRID  
 NORTH HUMBER TO  
 HIGH MARNHAM  
 S.42 CONSULTATION PLAN SERIES  
 ROUTE SECTION 8 (SHEET 3 OF 4)  
 NORTH LINCOLNSHIRE COUNCIL

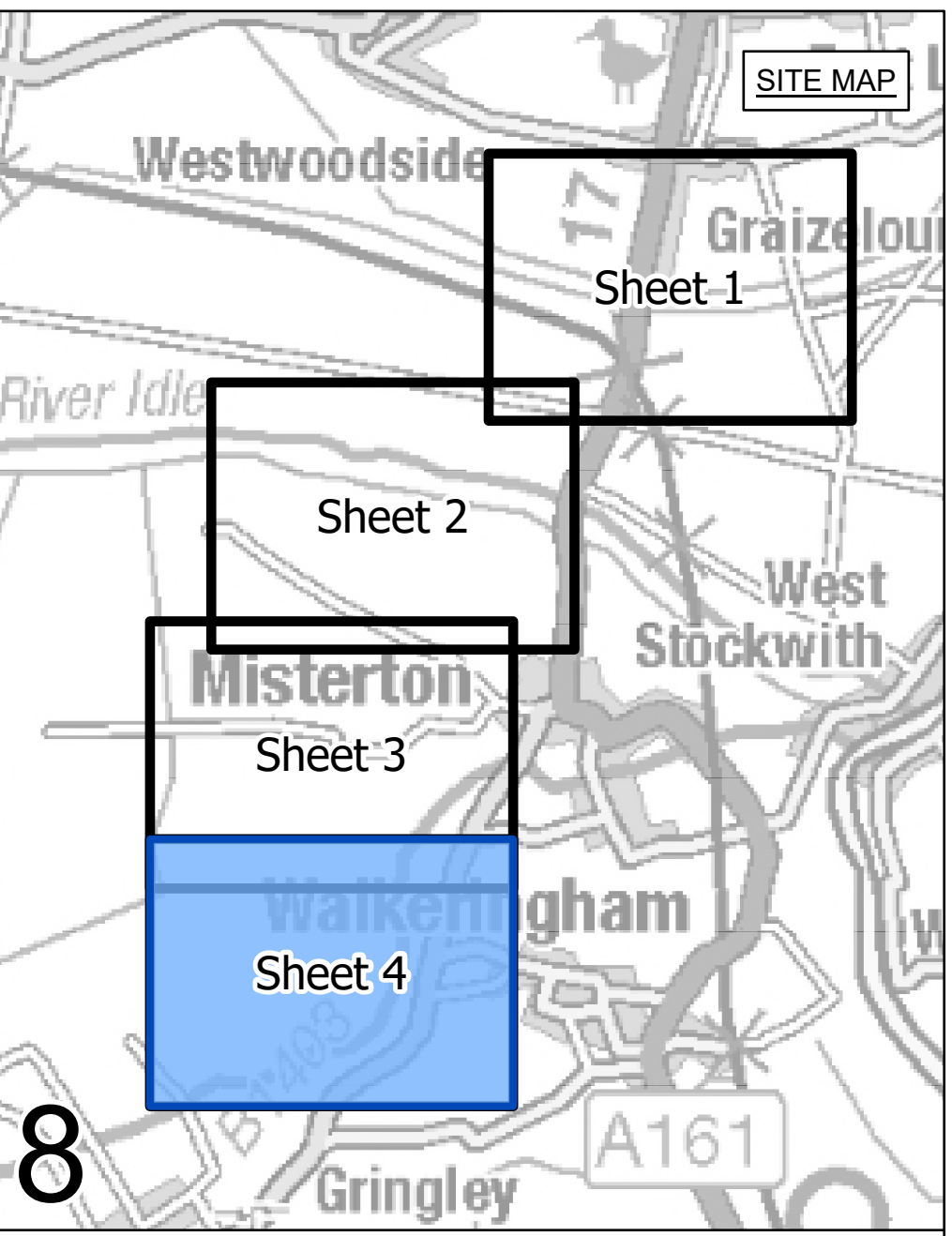
**Application Number** EN020034

**National Grid Drawing Reference**  
 NHHM-NG-ENG-PLN-0018

Scale	Sheet Size	Sheet	Issue
1:2,500	A0	SHEET 3 OF 4	A

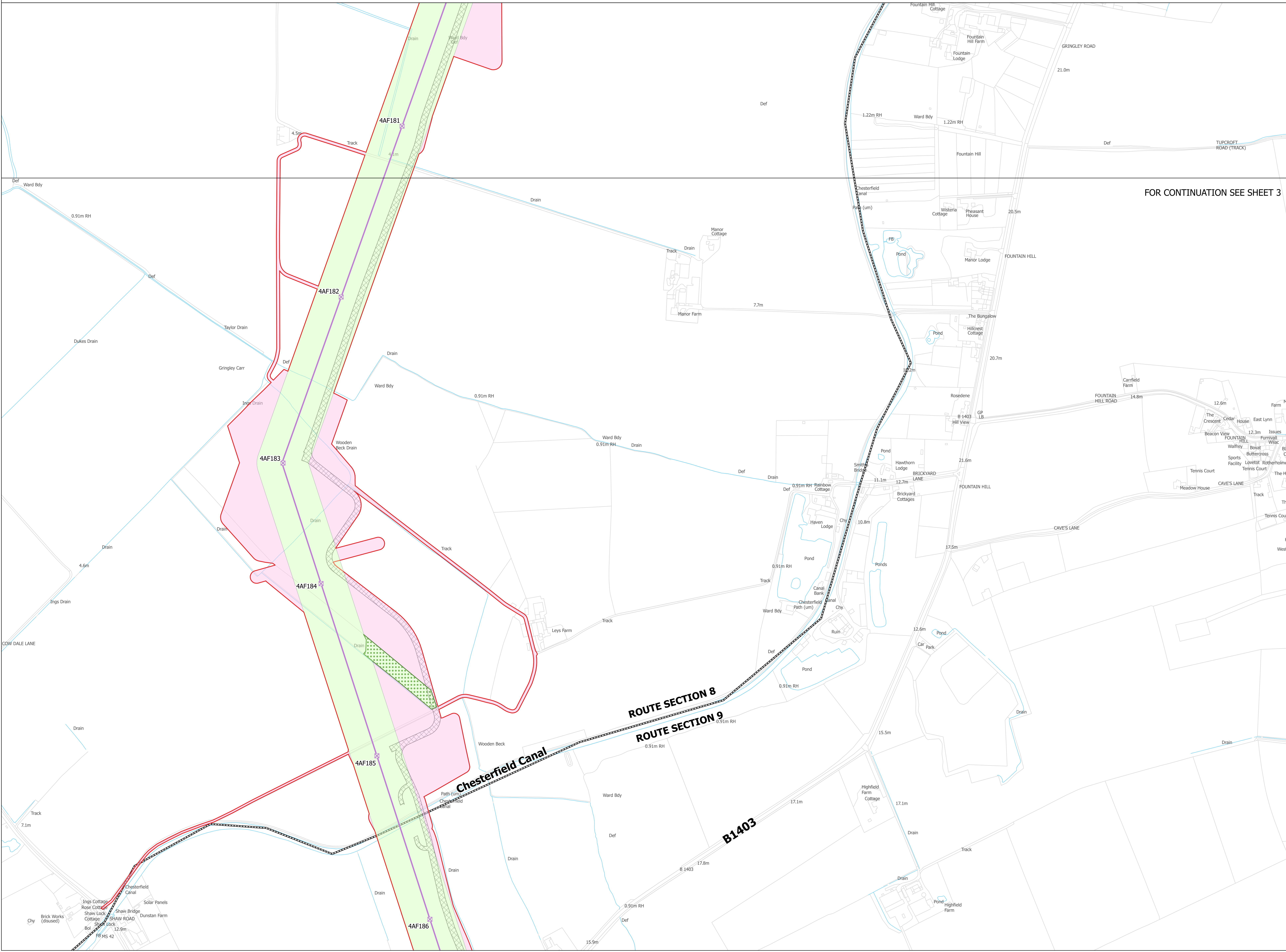


NATIONAL GRID  
 NORTH HUMBER TO HIGH MARNHAM  
 S.42 CONSULTATION PLAN SERIES  
 ROUTE SECTION 8 (SHEET 4 OF 4)  
 BASSETLAW DISTRICT COUNCIL




- LEGEND**
- LOCAL AUTHORITY BOUNDARY
  - ROUTE SECTION BOUNDARY
  - SHEET INDEX CUTLINES
  - INDICATIVE ZONE FOR PERMANENT ASSETS
  - INDICATIVE ZONE FOR CONSTRUCTION, OPERATION & MAINTENANCE
  - INDICATIVE NEW LATTICE PYLON
  - INDICATIVE NEW OVERHEAD LINE (OHL)
  - DRAFT ORDER LIMITS
  - INDICATIVE ACCESS ROUTE
  - INDICATIVE VISIBILITY SPLAY
  - INDICATIVE CONSTRUCTION COMPOUND
  - INDICATIVE ENVIRONMENTAL PLANTING

FOR CONTINUATION SEE SHEET 3



**Notes**  
 This drawing is scaled at paper size A0, therefore any prints taken at smaller sizes will affect accuracy of the measurement units and should not be scaled against.

Coordinate System: British National Grid  
 Sheet X Centroid Coordinate: 392900 Sheet Y Centroid Coordinate: 474946



BACKGROUND MAPPING INFORMATION HAS BEEN REPRODUCED FROM THE ORDNANCE SURVEY BY PERMISSION OF ORDNANCE SURVEY OF THE CONTROLLER OF HIS MAJESTY'S STATIONERY OFFICE. CROWN COPYRIGHT ORDNANCE SURVEY © BLUESKY INTERNATIONAL LTD © NATIONAL GRID ELECTRICITY - 100024241.

Issue	Date	Remarks	Drawn	Checked	Approved
A	FEBRUARY 2025	FOR STATUTORY CONSULTATION	JSI	MG	TF

**NATIONAL GRID  
 NORTH HUMBER TO  
 HIGH MARNHAM  
 S.42 CONSULTATION PLAN SERIES  
 ROUTE SECTION 8 (SHEET 4 OF 4)  
 BASSETLAW DISTRICT COUNCIL**

<b>nationalgrid</b>			
Application Number	EN020034		
National Grid Drawing Reference NHHM-NG-ENG-PLN-0018			
Scale	Sheet Size	Sheet	Issue
1:2,500	A0	SHEET 4 OF 4	A