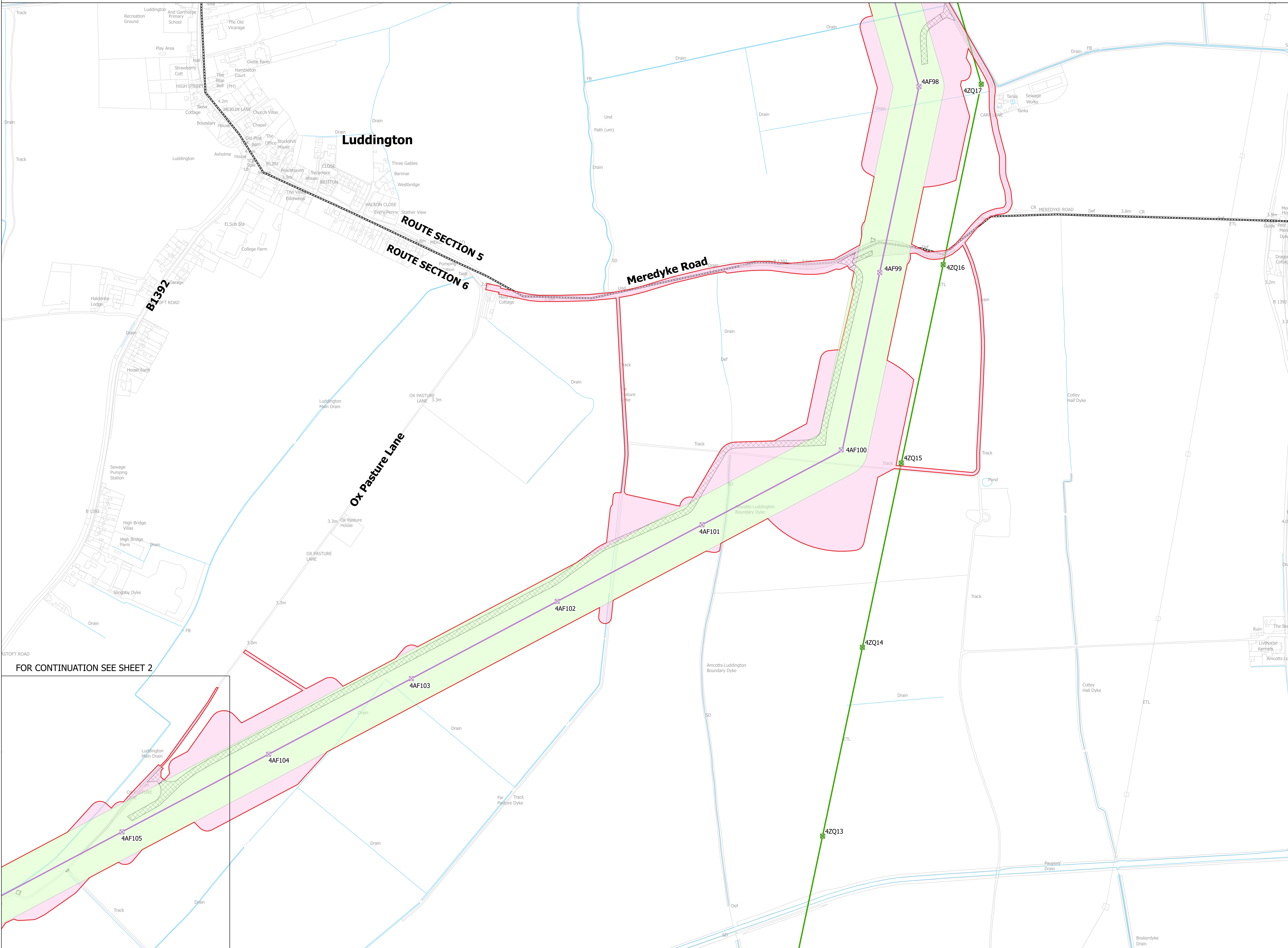
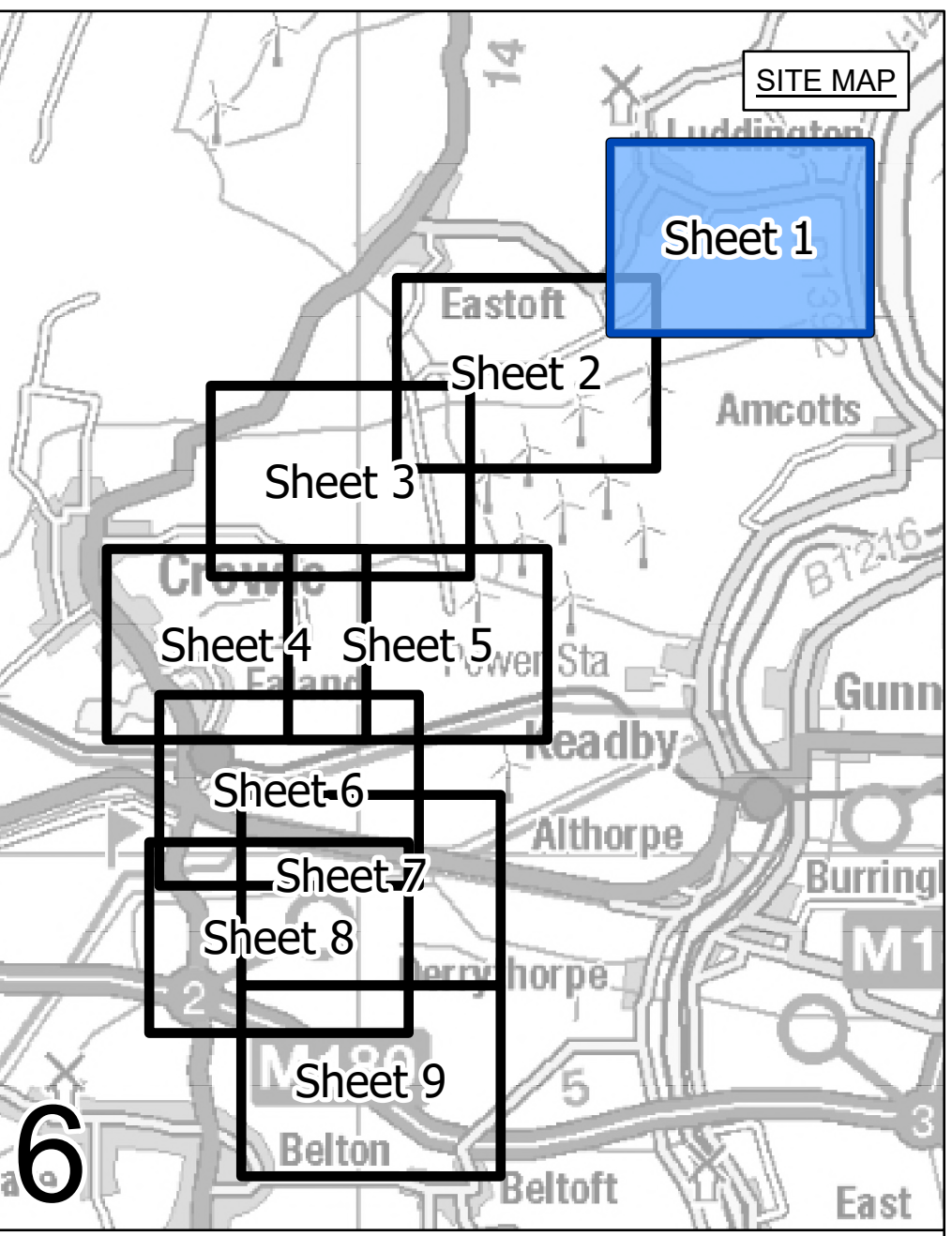


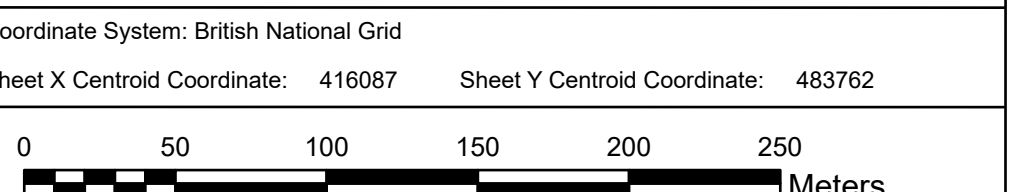


NATIONAL GRID
 NORTH HUMBER TO HIGH MARNHAM
 S.42 CONSULTATION PLAN SERIES
 ROUTE SECTION 6 (SHEET 1 OF 9)
 NORTH LINCOLNSHIRE COUNCIL



- LEGEND**
- ROUTE SECTION BOUNDARY
 - SHEET INDEX CUTLINES
 - INDICATIVE ZONE FOR PERMANENT ASSETS
 - INDICATIVE ZONE FOR CONSTRUCTION, OPERATION & MAINTENANCE
 - INDICATIVE NEW LATTICE PYLON
 - INDICATIVE TEMPORARY STRUCTURE
 - EXISTING LATTICE PYLON - TO BE MODIFIED
 - EXISTING LATTICE PYLON - TO BE DISMANTLED
 - EXISTING LATTICE PYLON - NOT AFFECTED
 - INDICATIVE NEW OVERHEAD LINE (OHL)
 - INDICATIVE TEMPORARY OVERHEAD LINE (OHL)
 - EXISTING OVERHEAD LINE (OHL) - TO BE RECONSTRUCTED
 - EXISTING OVERHEAD LINE (OHL) - TO BE DISMANTLED
 - EXISTING OVERHEAD LINE (OHL) - NOT AFFECTED
 - DRAFT ORDER LIMITS
 - INDICATIVE ACCESS ROUTE
 - INDICATIVE VISIBILITY SPLAY
 - INDICATIVE CONSTRUCTION COMPOUND
 - INDICATIVE ENVIRONMENTAL PLANTING

Notes
 This drawing is scaled at paper size A0, therefore any prints taken at smaller sizes will affect accuracy of the measurement units and should not be scaled against.



BACKGROUND MAPPING INFORMATION HAS BEEN REPRODUCED FROM THE ORDNANCE SURVEY BY PERMISSION OF ORDNANCE SURVEY OF THE CONTROLLER OF HIS MAJESTY'S STATIONERY OFFICE. CROWN COPYRIGHT ORDNANCE SURVEY & BLUESKY INTERNATIONAL LTD © NATIONAL GRID ELECTRICITY - 100024241.

FOR CONTINUATION SEE SHEET 2

Issue	Date	Remarks	Drawn	Checked	Approved
A	FEBRUARY 2025	FOR STATUTORY CONSULTATION	JSI	MG	TF

Title


NATIONAL GRID
 NORTH HUMBER TO
 HIGH MARNHAM
 S.42 CONSULTATION PLAN SERIES
 ROUTE SECTION 6 (SHEET 1 OF 9)
 NORTH LINCOLNSHIRE COUNCIL

nationalgrid

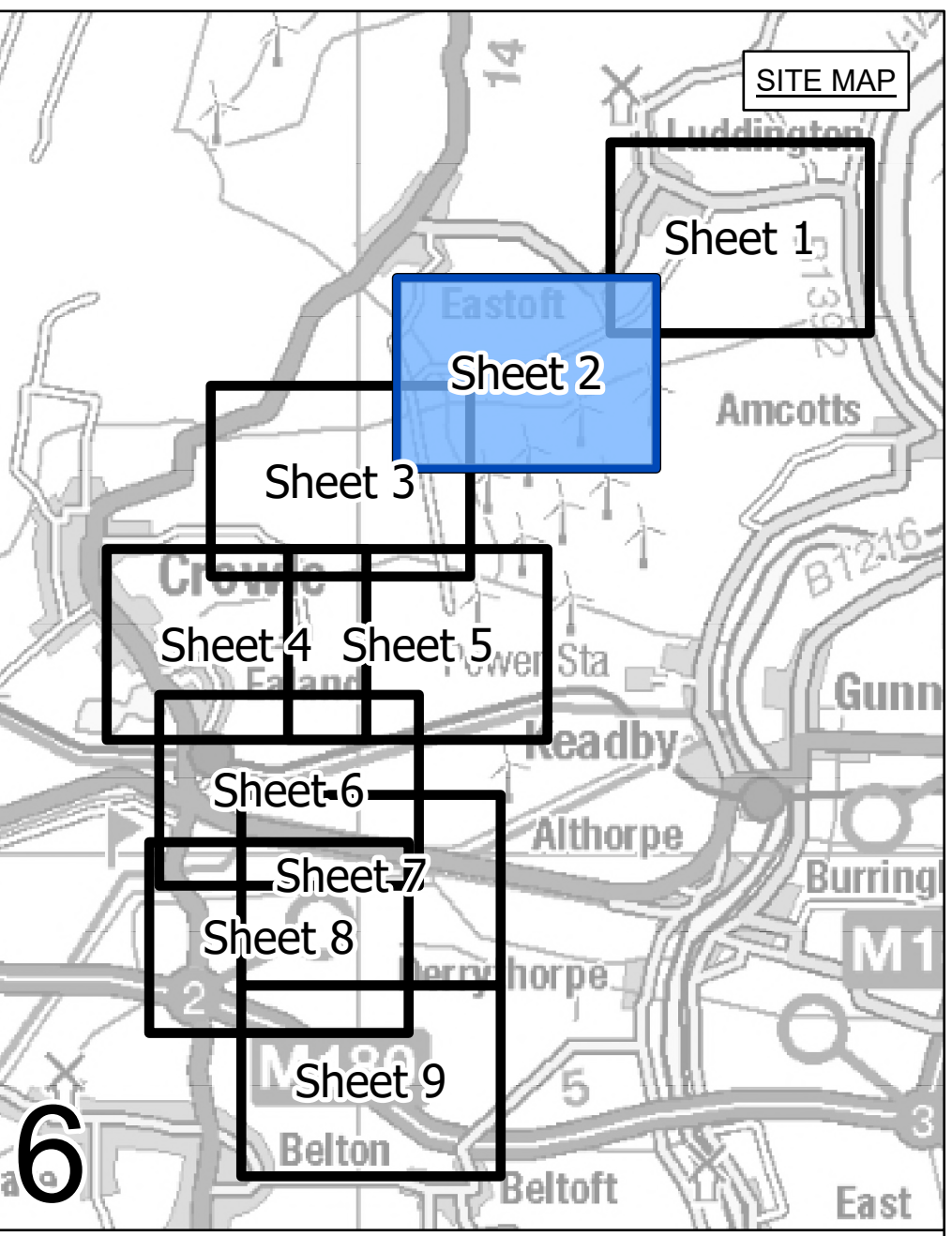
Application Number: EN020034

National Grid Drawing Reference: NHHM-NG-ENG-PLN-0014

Scale	Sheet Size	Sheet	Issue
1:2,500	A0	SHEET 1 OF 9	A



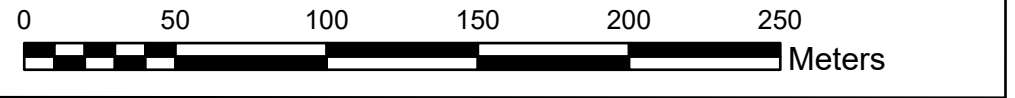
NATIONAL GRID
 NORTH HUMBER TO HIGH MARNHAM
 S.42 CONSULTATION PLAN SERIES
 ROUTE SECTION 6 (SHEET 2 OF 9)
 NORTH LINCOLNSHIRE COUNCIL



- LEGEND**
- ROUTE SECTION BOUNDARY
 - SHEET INDEX CUTLINES
 - INDICATIVE ZONE FOR PERMANENT ASSETS
 - INDICATIVE ZONE FOR CONSTRUCTION, OPERATION & MAINTENANCE
 - INDICATIVE NEW LATTICE PYLON
 - INDICATIVE TEMPORARY STRUCTURE
 - EXISTING LATTICE PYLON - TO BE MODIFIED
 - EXISTING LATTICE PYLON - TO BE DISMANTLED
 - EXISTING LATTICE PYLON - NOT AFFECTED
 - INDICATIVE NEW OVERHEAD LINE (OHL)
 - INDICATIVE TEMPORARY OVERHEAD LINE (OHL)
 - EXISTING OVERHEAD LINE (OHL) - TO BE RECONDUCTORED
 - EXISTING OVERHEAD LINE (OHL) - TO BE DISMANTLED
 - EXISTING OVERHEAD LINE (OHL) - NOT AFFECTED
 - DRAFT ORDER LIMITS
 - INDICATIVE ACCESS ROUTE
 - INDICATIVE VISIBILITY SPLAY
 - INDICATIVE CONSTRUCTION COMPOUND
 - INDICATIVE ENVIRONMENTAL PLANTING

Notes
 This drawing is scaled at paper size A0, therefore any prints taken at smaller sizes will affect accuracy of the measurement units and should not be scaled against.

Coordinate System: British National Grid
 Sheet X Centroid Coordinate: 414751 Sheet Y Centroid Coordinate: 481654



BACKGROUND MAPPING INFORMATION HAS BEEN REPRODUCED FROM THE ORDNANCE SURVEY BY PERMISSION OF ORDNANCE SURVEY OF THE CONTROLLER OF HIS MAJESTY'S STATIONERY OFFICE. CROWN COPYRIGHT ORDNANCE SURVEY © BLUESKY INTERNATIONAL LTD © NATIONAL GRID ELECTRICITY - 100024241.

Issue	Date	Remarks	Drawn	Checked	Approved
A	FEBRUARY 2025	FOR STATUTORY CONSULTATION	JSI	MG	TF

Title

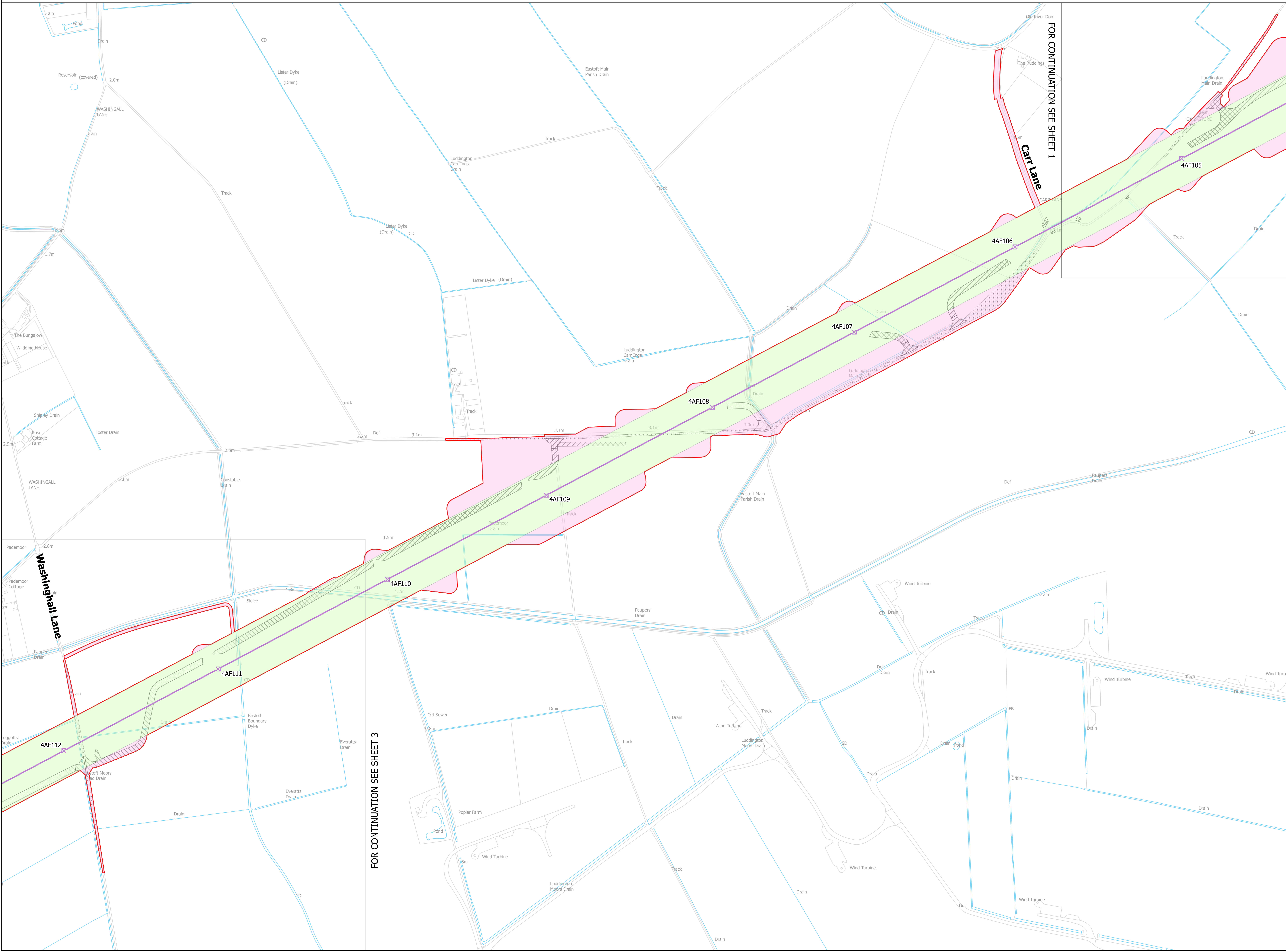
NATIONAL GRID
 NORTH HUMBER TO
 HIGH MARNHAM
 S.42 CONSULTATION PLAN SERIES
 ROUTE SECTION 6 (SHEET 2 OF 9)
 NORTH LINCOLNSHIRE COUNCIL

nationalgrid

Application Number: EN020034

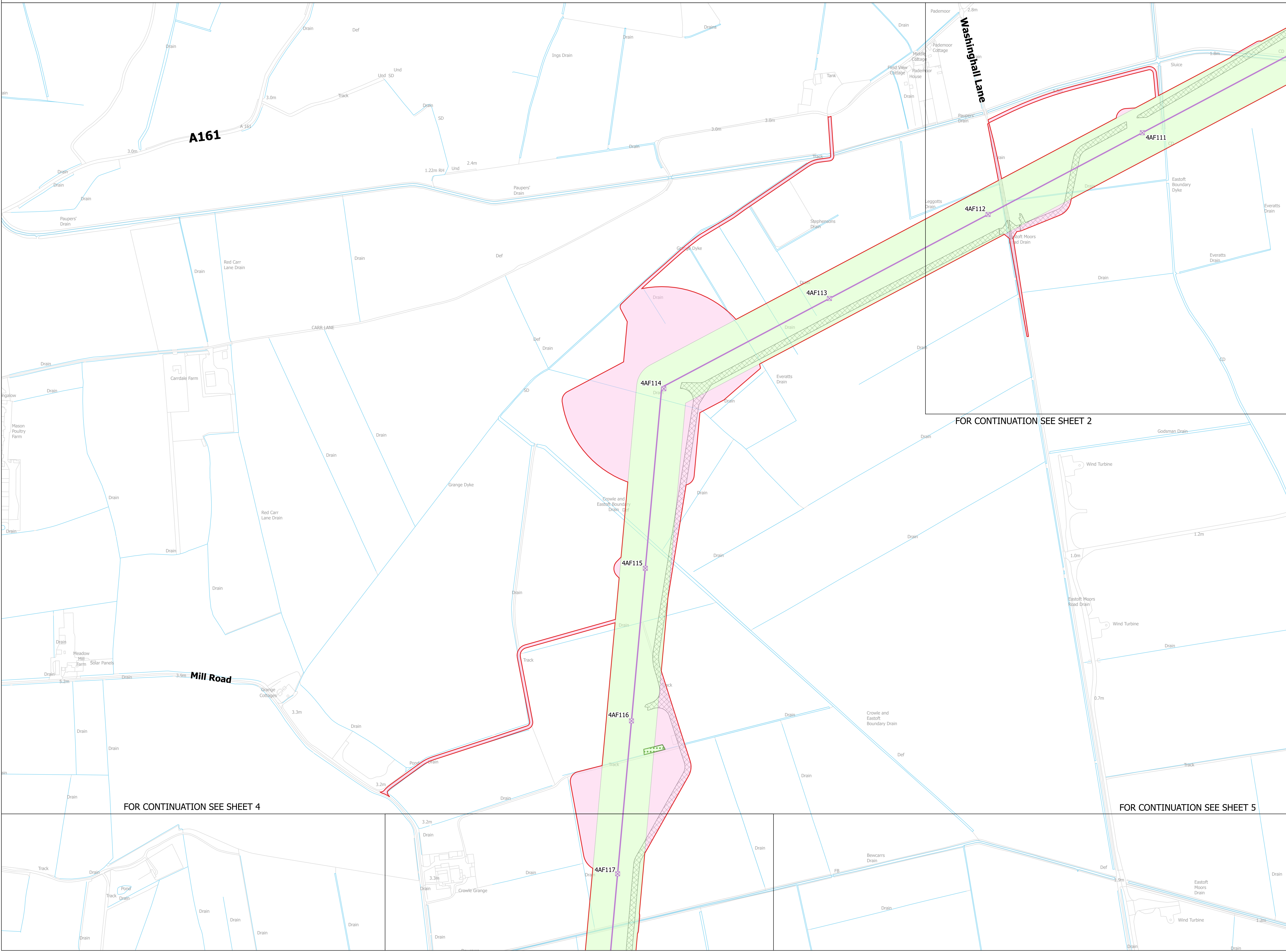
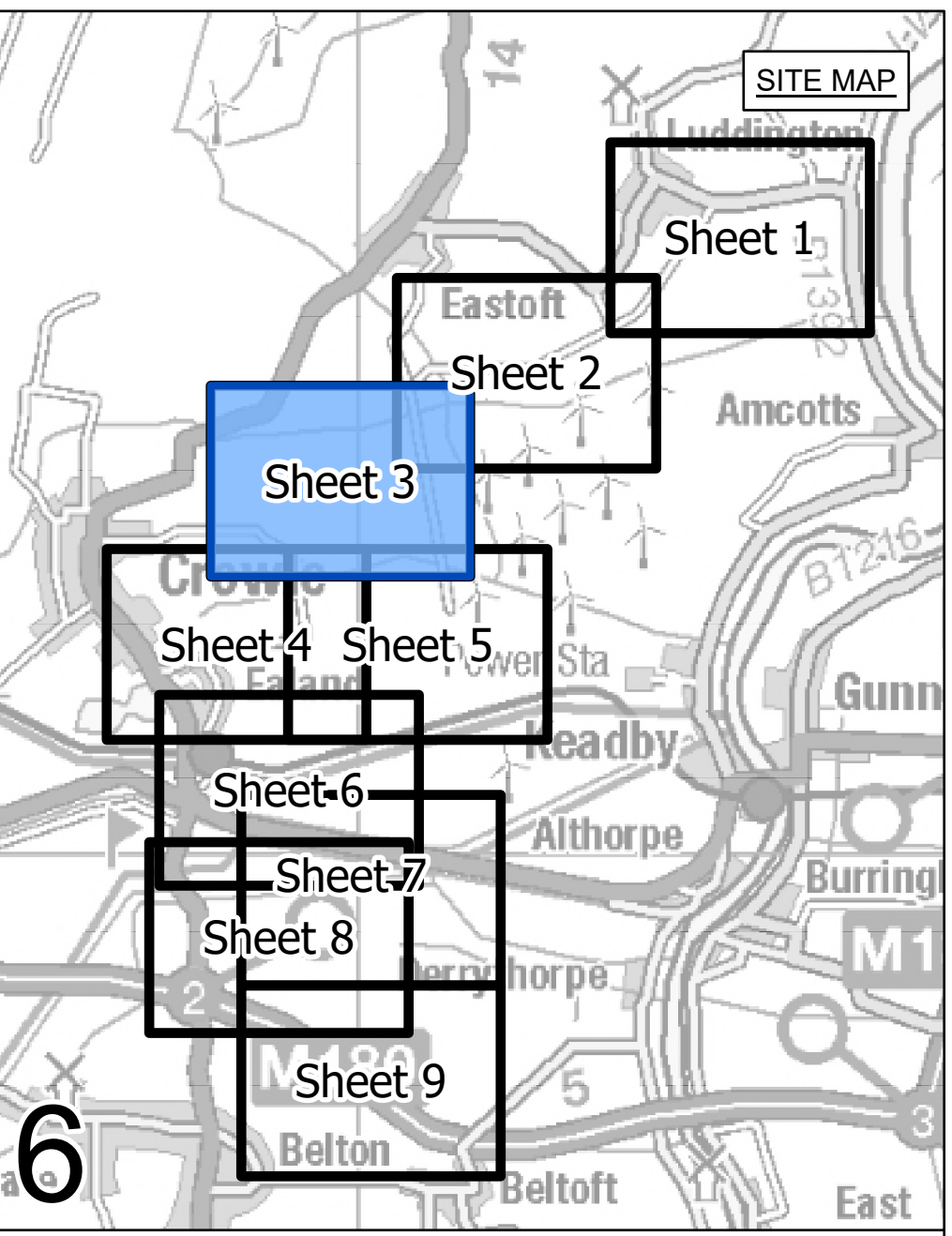
National Grid Drawing Reference: NHHM-NG-ENG-PLN-0014

Scale	Sheet Size	Sheet	Issue
1:2,500	A0	SHEET 2 OF 9	A





NATIONAL GRID
 NORTH HUMBER TO HIGH MARNHAM
 S.42 CONSULTATION PLAN SERIES
 ROUTE SECTION 6 (SHEET 3 OF 9)
 NORTH LINCOLNSHIRE COUNCIL



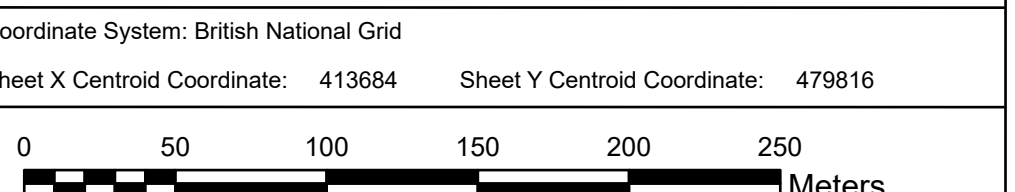
- LEGEND**
- ROUTE SECTION BOUNDARY
 - SHEET INDEX CUTLINES
 - INDICATIVE ZONE FOR PERMANENT ASSETS
 - INDICATIVE ZONE FOR CONSTRUCTION, OPERATION & MAINTENANCE
 - INDICATIVE NEW LATTICE PYLON
 - INDICATIVE TEMPORARY STRUCTURE
 - EXISTING LATTICE PYLON - TO BE MODIFIED
 - EXISTING LATTICE PYLON - TO BE DISMANTLED
 - EXISTING LATTICE PYLON - NOT AFFECTED
 - INDICATIVE NEW OVERHEAD LINE (OHL)
 - INDICATIVE TEMPORARY OVERHEAD LINE (OHL)
 - EXISTING OVERHEAD LINE (OHL) - TO BE RECONDUCTORED
 - EXISTING OVERHEAD LINE (OHL) - TO BE DISMANTLED
 - EXISTING OVERHEAD LINE (OHL) - NOT AFFECTED
 - DRAFT ORDER LIMITS
 - INDICATIVE ACCESS ROUTE
 - INDICATIVE VISIBILITY SPLAY
 - INDICATIVE CONSTRUCTION COMPOUND
 - INDICATIVE ENVIRONMENTAL PLANTING

FOR CONTINUATION SEE SHEET 2

FOR CONTINUATION SEE SHEET 4

FOR CONTINUATION SEE SHEET 5

Notes
 This drawing is scaled at paper size A0, therefore any prints taken at smaller sizes will affect accuracy of the measurement units and should not be scaled against.



BACKGROUND MAPPING INFORMATION HAS BEEN REPRODUCED FROM THE ORDNANCE SURVEY BY PERMISSION OF ORDNANCE SURVEY OF THE CONTROLLER OF HIS MAJESTY'S STATIONERY OFFICE. CROWN COPYRIGHT ORDNANCE SURVEY © BLUESKY INTERNATIONAL LTD © NATIONAL GRID ELECTRICITY - 100024241.

Issue	Date	Remarks	Drawn	Checked	Approved
A	FEBRUARY 2025	FOR STATUTORY CONSULTATION	JSI	MG	TF

Title

NATIONAL GRID
 NORTH HUMBER TO
 HIGH MARNHAM
 S.42 CONSULTATION PLAN SERIES
 ROUTE SECTION 6 (SHEET 3 OF 9)
 NORTH LINCOLNSHIRE COUNCIL

nationalgrid

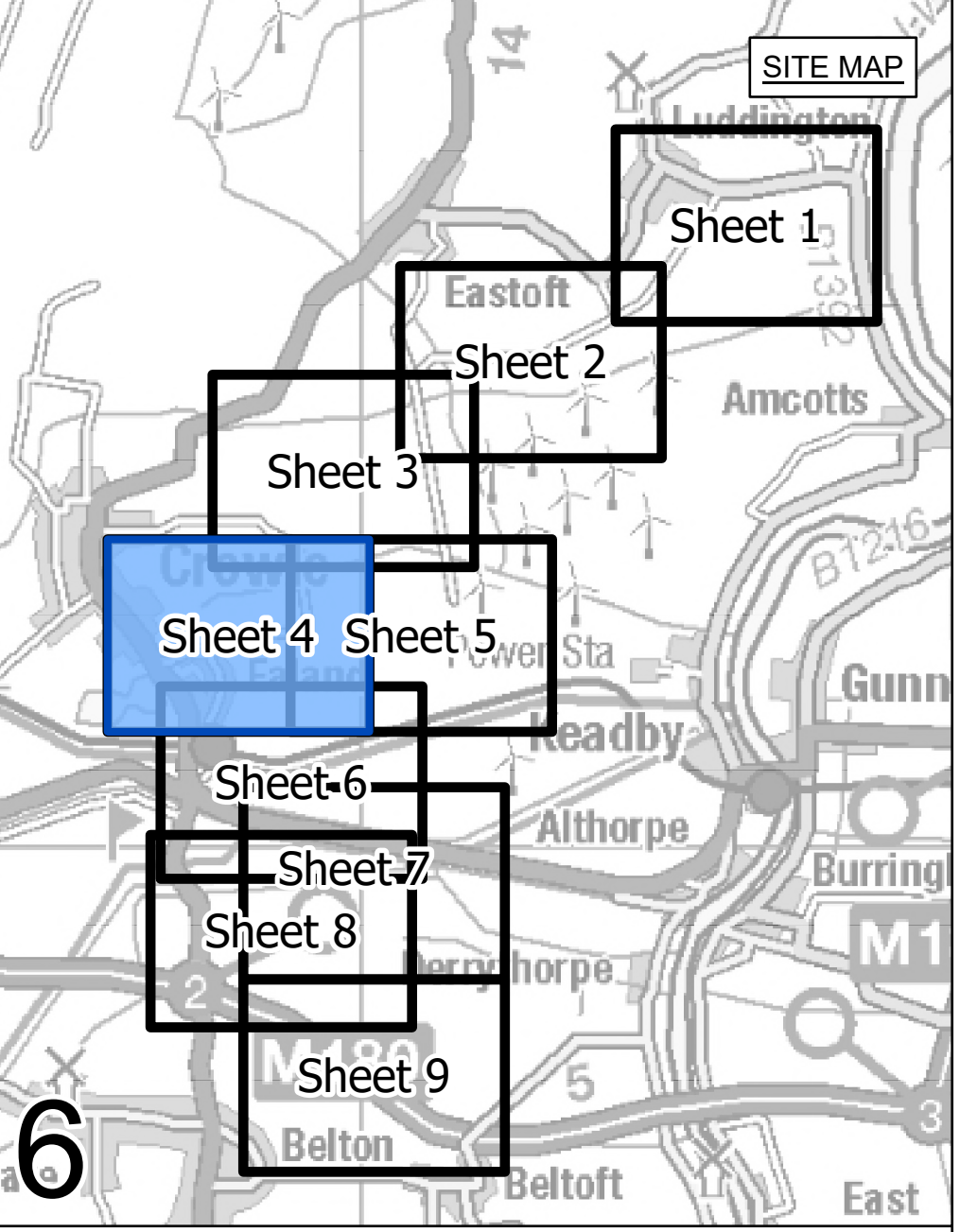
Application Number: EN020034

National Grid Drawing Reference: NHHM-NG-ENG-PLN-0014

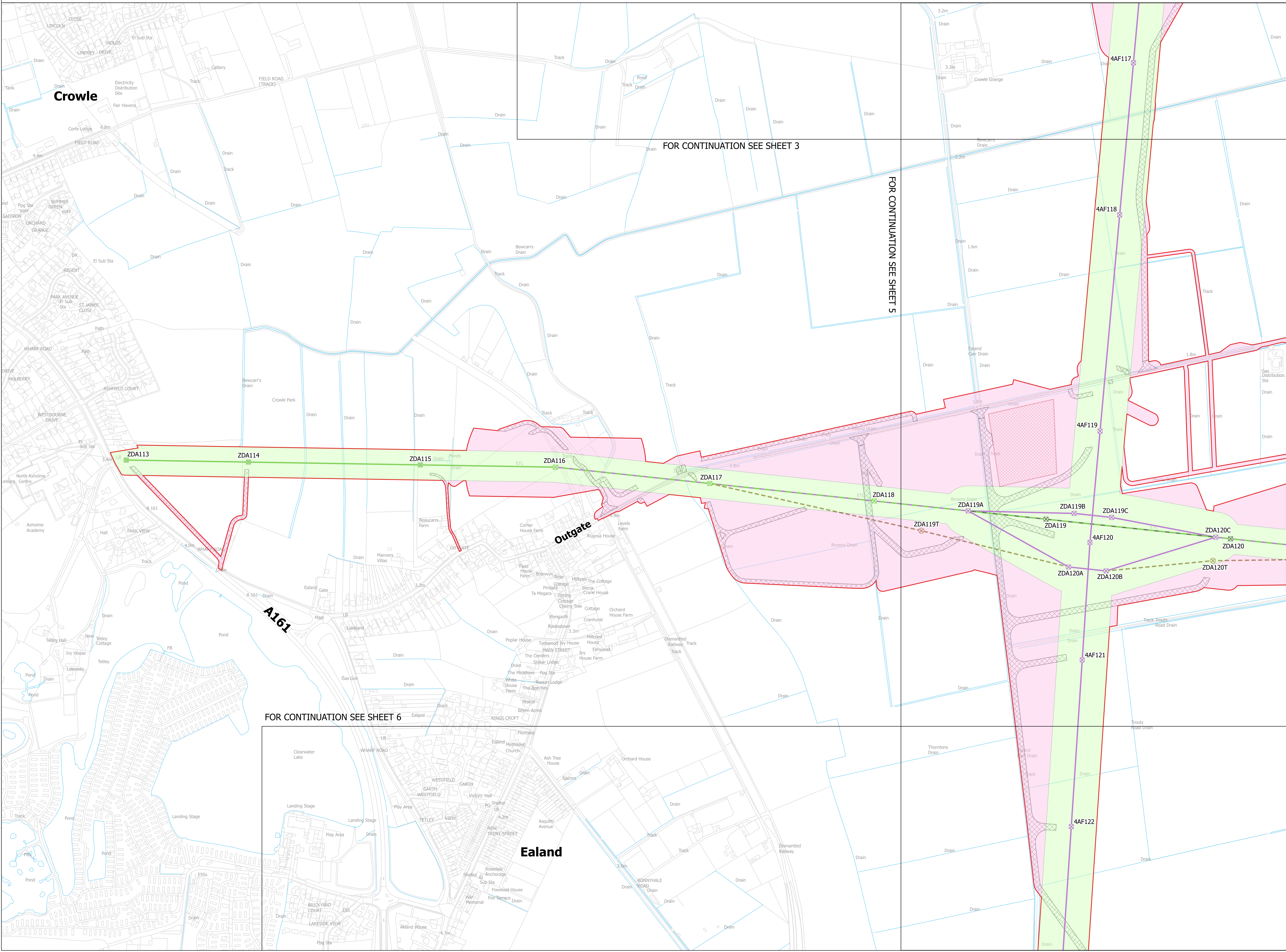
Scale	Sheet Size	Sheet	Issue
1:2,500	A0	SHEET 3 OF 9	A



NATIONAL GRID
 NORTH HUMBER TO HIGH MARNHAM
 S.42 CONSULTATION PLAN SERIES
 ROUTE SECTION 6 (SHEET 4 OF 9)
 NORTH LINCOLNSHIRE COUNCIL



6



FOR CONTINUATION SEE SHEET 3

FOR CONTINUATION SEE SHEET 5

FOR CONTINUATION SEE SHEET 6

- LEGEND**
- ROUTE SECTION BOUNDARY
 - SHEET INDEX CUTLINES
 - INDICATIVE ZONE FOR PERMANENT ASSETS
 - INDICATIVE ZONE FOR CONSTRUCTION, OPERATION & MAINTENANCE
 - ✕ INDICATIVE NEW LATTICE PYLON
 - ✕ INDICATIVE TEMPORARY STRUCTURE
 - ✕ EXISTING LATTICE PYLON - TO BE MODIFIED
 - ✕ EXISTING LATTICE PYLON - TO BE DISMANTLED
 - ✕ EXISTING LATTICE PYLON - NOT AFFECTED
 - INDICATIVE NEW OVERHEAD LINE (OHL)
 - INDICATIVE TEMPORARY OVERHEAD LINE (OHL)
 - EXISTING OVERHEAD LINE (OHL) - TO BE RECONDUCTORED
 - EXISTING OVERHEAD LINE (OHL) - TO BE DISMANTLED
 - EXISTING OVERHEAD LINE (OHL) - NOT AFFECTED
 - ▭ DRAFT ORDER LIMITS
 - ▭ INDICATIVE ACCESS ROUTE
 - ▭ INDICATIVE VISIBILITY SPLAY
 - ▭ INDICATIVE CONSTRUCTION COMPOUND
 - ▭ INDICATIVE ENVIRONMENTAL PLANTING

Notes
 This drawing is scaled at paper size A0, therefore any prints taken at smaller sizes will affect accuracy of the measurement units and should not be scaled against.

Coordinate System: British National Grid
 Sheet X Centroid Coordinate: 412072 Sheet Y Centroid Coordinate: 478791

BACKGROUND MAPPING INFORMATION HAS BEEN REPRODUCED FROM THE ORDNANCE SURVEY BY PERMISSION OF ORDNANCE SURVEY OF THE CONTROLLER OF HIS MAJESTY'S STATIONERY OFFICE. CROWN COPYRIGHT ORDNANCE SURVEY © BULSKY INTERNATIONAL LTD © NATIONAL GRID ELECTRICITY - 100024241.

Issue	Date	Remarks	Drawn	Checked	Approved
A	FEBRUARY 2025	FOR STATUTORY CONSULTATION	JSI	MG	TF

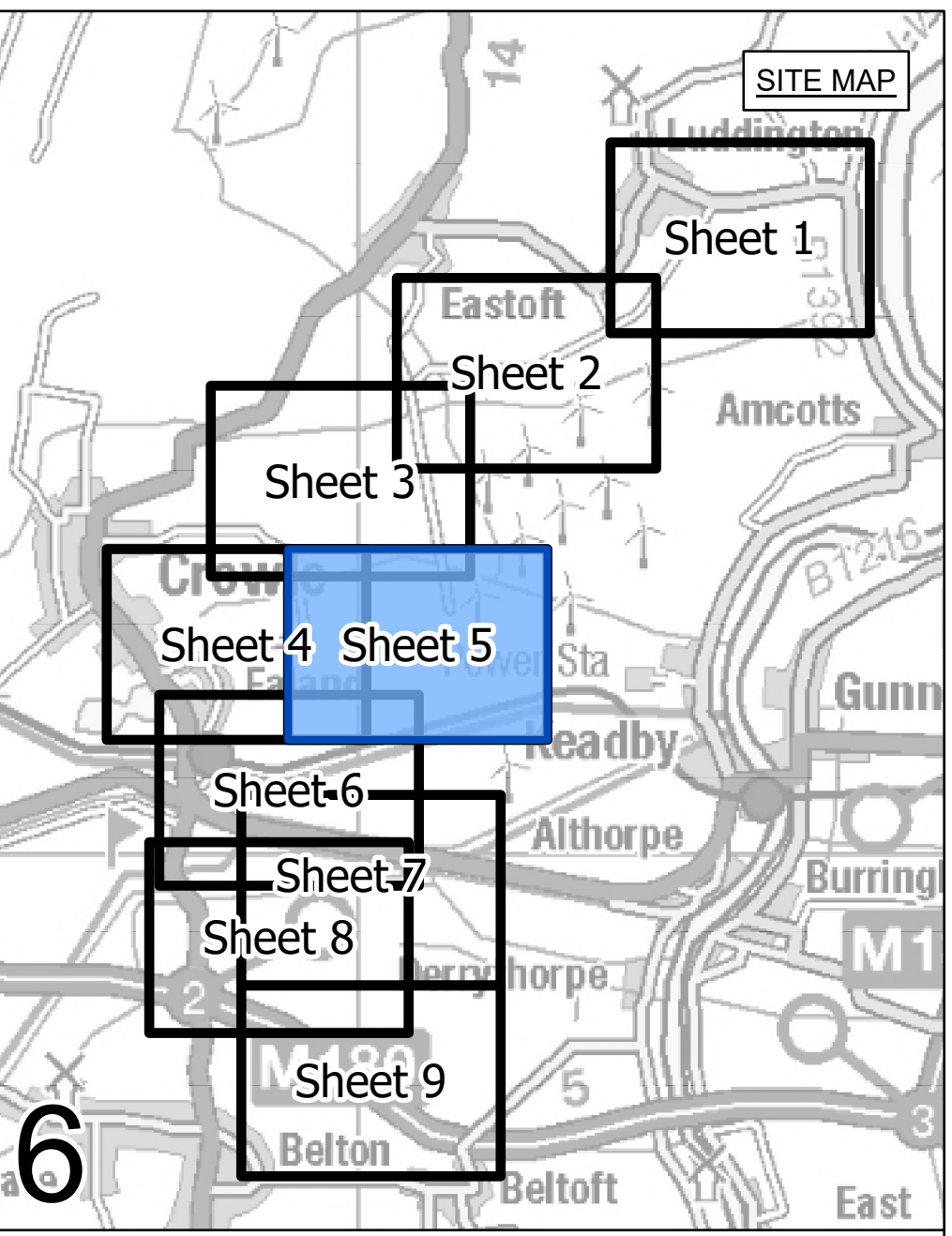
Title

NATIONAL GRID
 NORTH HUMBER TO
 HIGH MARNHAM
 S.42 CONSULTATION PLAN SERIES
 ROUTE SECTION 6 (SHEET 4 OF 9)
 NORTH LINCOLNSHIRE COUNCIL

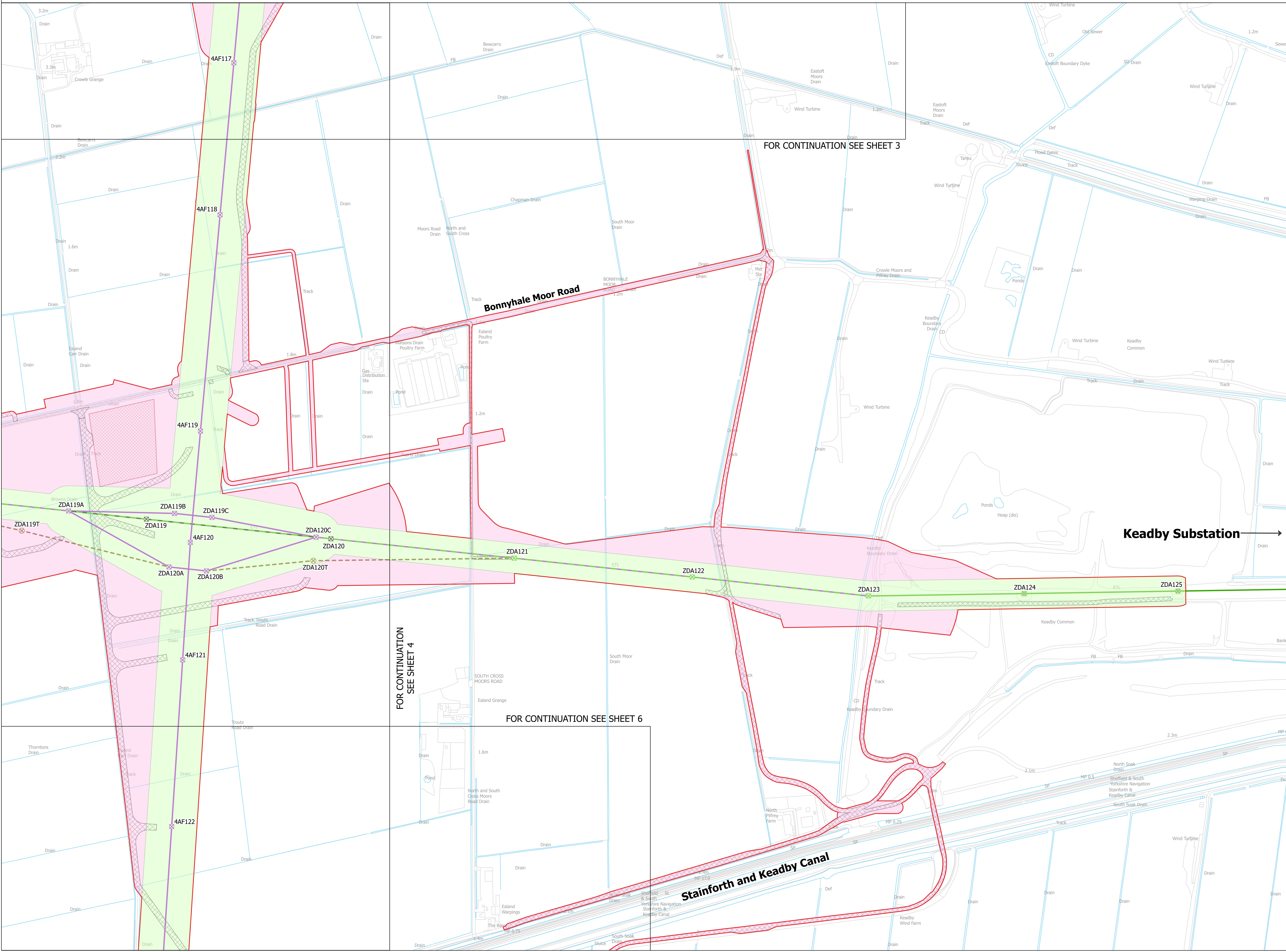
nationalgrid			
Application Number	EN020034		
National Grid Drawing Reference			
NHHM-NG-ENG-PLN-0014			
Scale	Sheet Size	Sheet	Issue
1:2,500	A0	SHEET 4 OF 9	A



NATIONAL GRID
 NORTH HUMBER TO HIGH MARNHAM
 S.42 CONSULTATION PLAN SERIES
 ROUTE SECTION 6 (SHEET 5 OF 9)
 NORTH LINCOLNSHIRE COUNCIL



- LEGEND**
- ROUTE SECTION BOUNDARY
 - SHEET INDEX CUTLINES
 - INDICATIVE ZONE FOR PERMANENT ASSETS
 - INDICATIVE ZONE FOR CONSTRUCTION, OPERATION & MAINTENANCE
 - INDICATIVE NEW LATTICE PYLON
 - INDICATIVE TEMPORARY STRUCTURE
 - EXISTING LATTICE PYLON - TO BE MODIFIED
 - EXISTING LATTICE PYLON - TO BE DISMANTLED
 - EXISTING LATTICE PYLON - NOT AFFECTED
 - INDICATIVE NEW OVERHEAD LINE (OHL)
 - INDICATIVE TEMPORARY OVERHEAD LINE (OHL)
 - EXISTING OVERHEAD LINE (OHL) - TO BE RECONDUCTORED
 - EXISTING OVERHEAD LINE (OHL) - TO BE DISMANTLED
 - EXISTING OVERHEAD LINE (OHL) - NOT AFFECTED
 - DRAFT ORDER LIMITS
 - INDICATIVE ACCESS ROUTE
 - INDICATIVE VISIBILITY SPLAY
 - INDICATIVE CONSTRUCTION COMPOUND
 - INDICATIVE ENVIRONMENTAL PLANTING



Notes
 This drawing is scaled at paper size A0, therefore any prints taken at smaller sizes will affect accuracy of the measurement units and should not be scaled against.

Coordinate System: British National Grid
 Sheet X Centroid Coordinate: 412072 Sheet Y Centroid Coordinate: 480580

BACKGROUND MAPPING INFORMATION HAS BEEN REPRODUCED FROM THE ORDNANCE SURVEY BY PERMISSION OF ORDNANCE SURVEY OF THE CONTROLLER OF HIS MAJESTY'S STATIONERY OFFICE. CROWN COPYRIGHT ORDNANCE SURVEY & BLUESKY INTERNATIONAL LTD © NATIONAL GRID ELECTRICITY - 100024241.

Issue	Date	Remarks	Drawn	Checked	Approved
A	FEBRUARY 2025	FOR STATUTORY CONSULTATION	JSI	MG	TF

**NATIONAL GRID
 NORTH HUMBER TO
 HIGH MARNHAM
 S.42 CONSULTATION PLAN SERIES
 ROUTE SECTION 6 (SHEET 5 OF 9)
 NORTH LINCOLNSHIRE COUNCIL**

nationalgrid

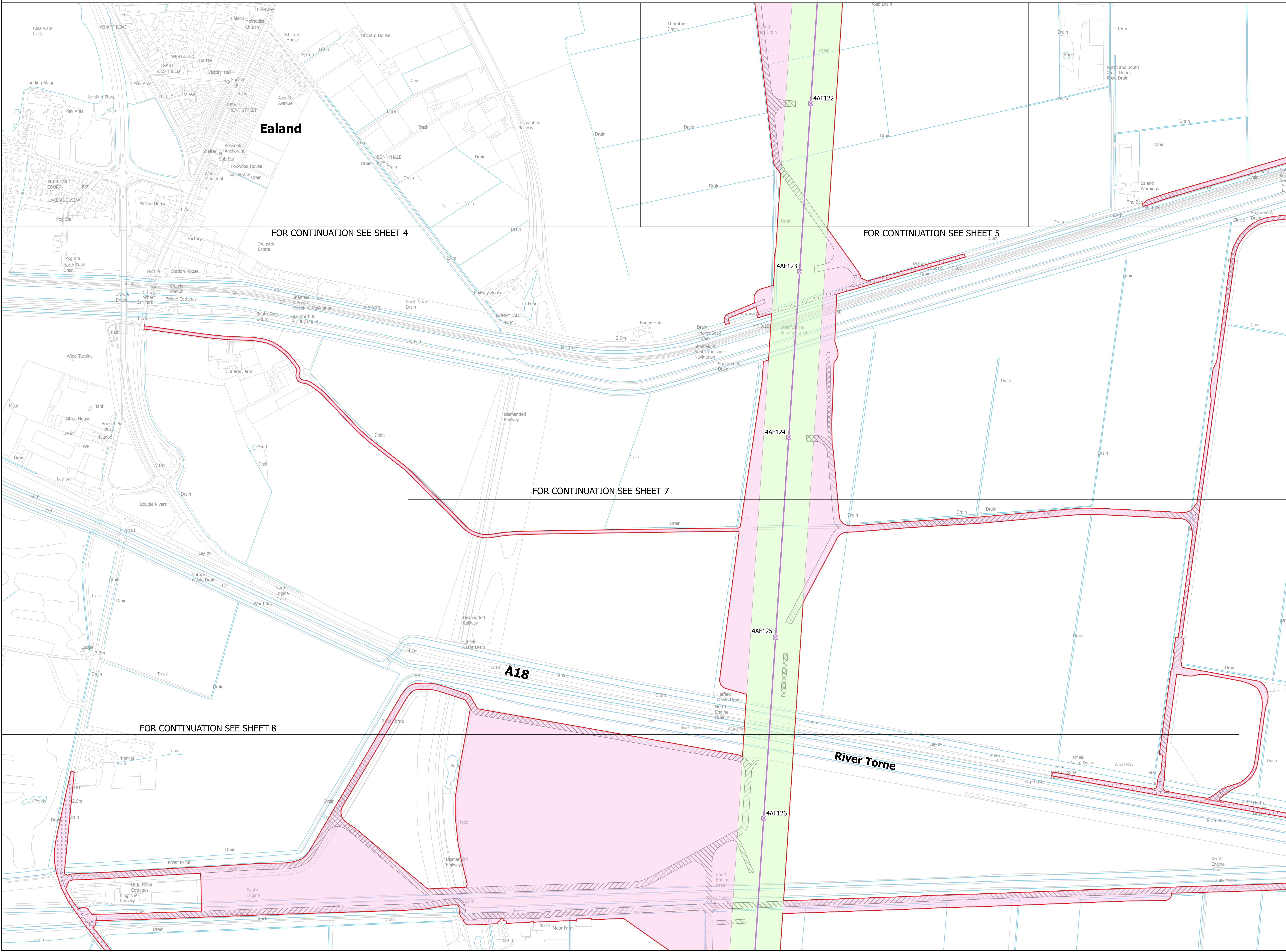
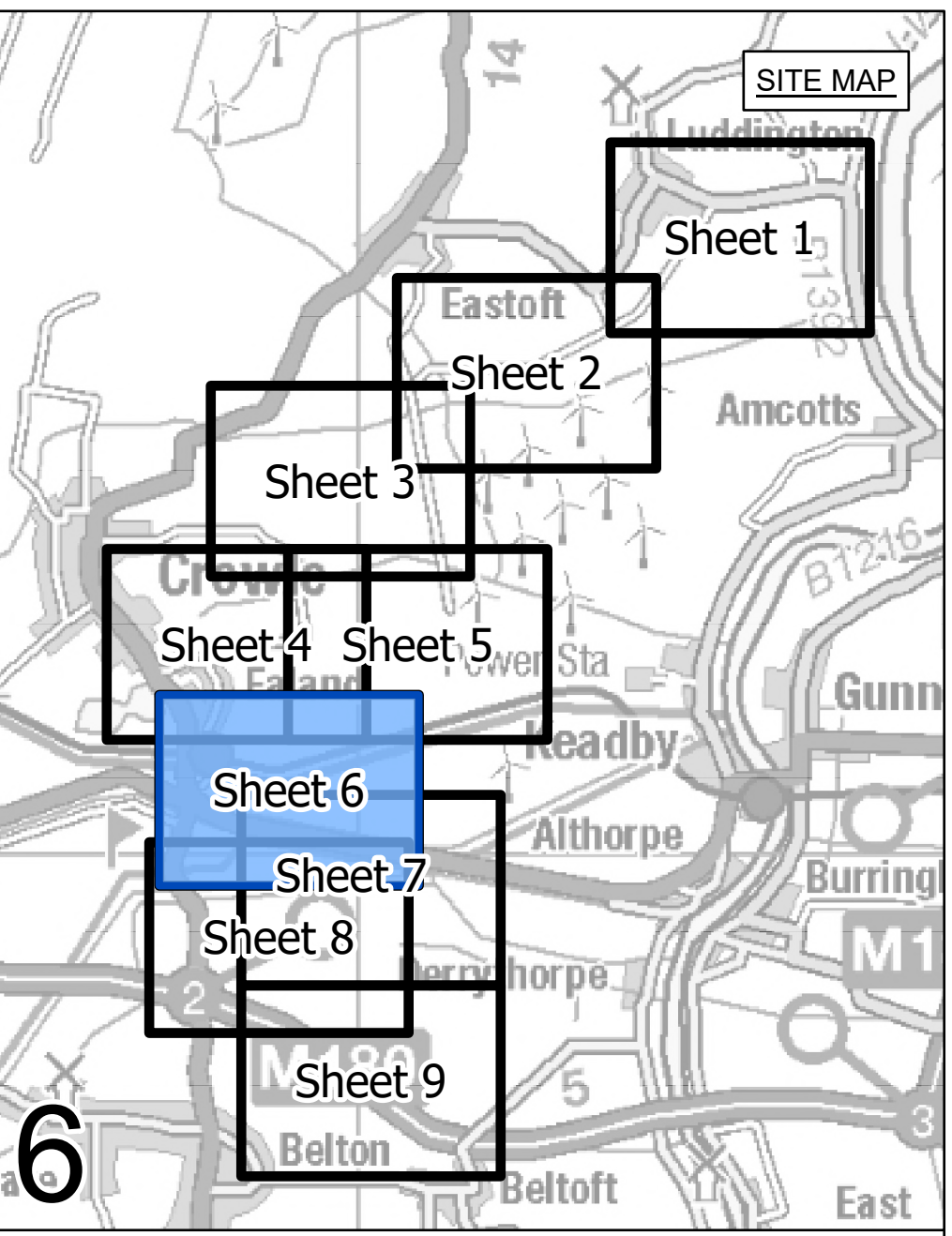
Application Number: EN020034

National Grid Drawing Reference: NHHM-NG-ENG-PLN-0014

Scale: 1:2,500	Sheet Size: A0	Sheet: SHEET 5 OF 9	Issue: A
----------------	----------------	---------------------	----------



NATIONAL GRID
 NORTH HUMBER TO HIGH MARNHAM
 S.42 CONSULTATION PLAN SERIES
 ROUTE SECTION 6 (SHEET 6 OF 9)
 NORTH LINCOLNSHIRE COUNCIL



- LEGEND**
- ROUTE SECTION BOUNDARY
 - SHEET INDEX CUTLINES
 - INDICATIVE ZONE FOR PERMANENT ASSETS
 - INDICATIVE ZONE FOR CONSTRUCTION, OPERATION & MAINTENANCE
 - INDICATIVE NEW LATTICE PYLON
 - INDICATIVE TEMPORARY STRUCTURE
 - EXISTING LATTICE PYLON - TO BE MODIFIED
 - EXISTING LATTICE PYLON - TO BE DISMANTLED
 - EXISTING LATTICE PYLON - NOT AFFECTED
 - INDICATIVE NEW OVERHEAD LINE (OHL)
 - INDICATIVE TEMPORARY OVERHEAD LINE (OHL)
 - EXISTING OVERHEAD LINE (OHL) - TO BE RECONSTRUCTED
 - EXISTING OVERHEAD LINE (OHL) - TO BE DISMANTLED
 - EXISTING OVERHEAD LINE (OHL) - NOT AFFECTED
 - DRAFT ORDER LIMITS
 - INDICATIVE ACCESS ROUTE
 - INDICATIVE VISIBILITY SPLAY
 - INDICATIVE CONSTRUCTION COMPOUND
 - INDICATIVE ENVIRONMENTAL PLANTING

Notes
 This drawing is scaled at paper size A0, therefore any prints taken at smaller sizes will affect accuracy of the measurement units and should not be scaled against.


Coordinate System: British National Grid
 Sheet X Centroid Coordinate: 416834 Sheet Y Centroid Coordinate: 479309

BACKGROUND MAPPING INFORMATION HAS BEEN REPRODUCED FROM THE ORDNANCE SURVEY BY PERMISSION OF ORDNANCE SURVEY OF THE CONTROLLER OF HIS MAJESTY'S STATIONERY OFFICE. CROWN COPYRIGHT ORDNANCE SURVEY © BLUESKY INTERNATIONAL LTD © NATIONAL GRID ELECTRICITY - 100024241.

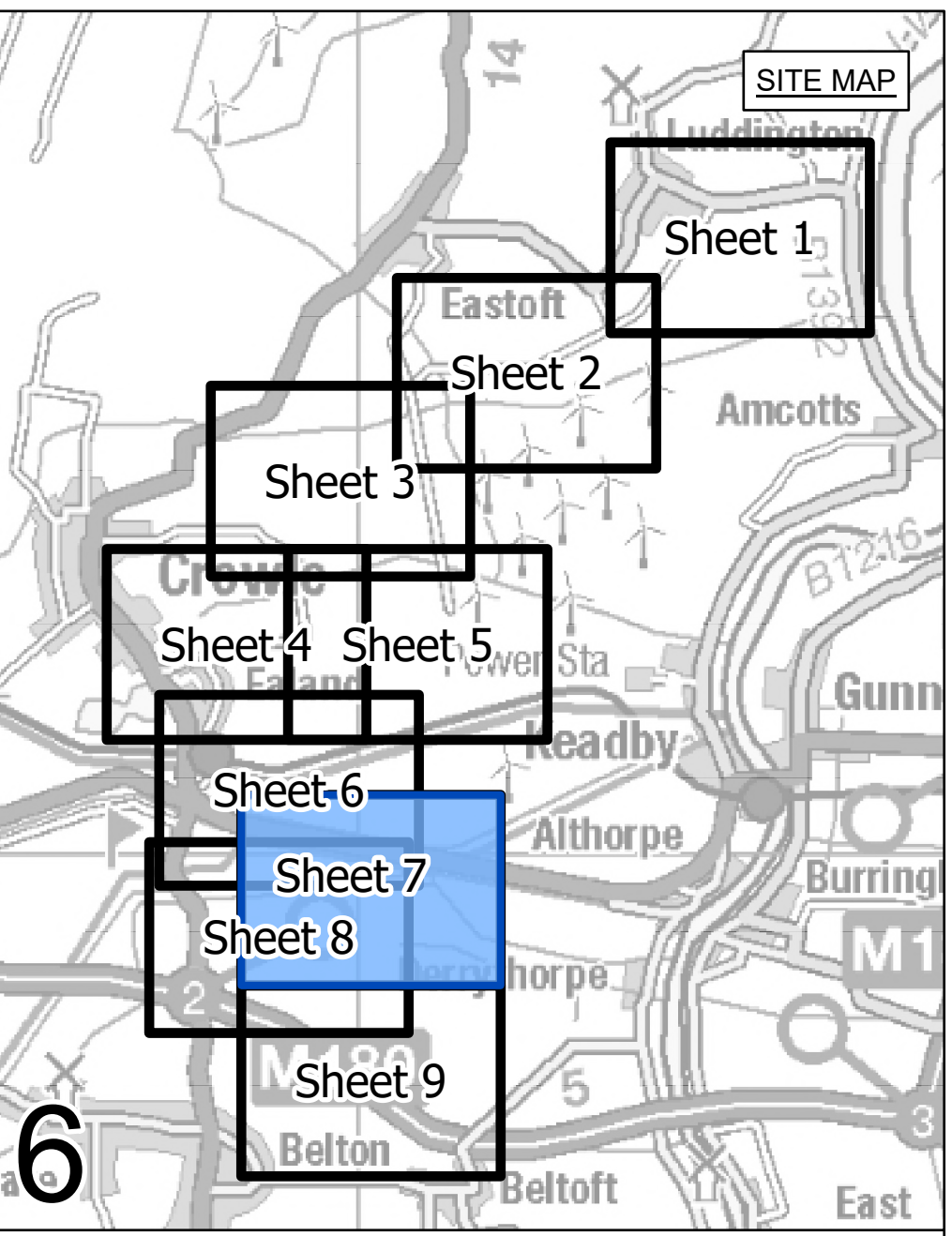
Issue	Date	Remarks	Drawn	Checked	Approved
A	FEBRUARY 2025	FOR STATUTORY CONSULTATION	JSI	MG	TF

Title
 NATIONAL GRID
 NORTH HUMBER TO
 HIGH MARNHAM
 S.42 CONSULTATION PLAN SERIES
 ROUTE SECTION 6 (SHEET 6 OF 9)
 NORTH LINCOLNSHIRE COUNCIL

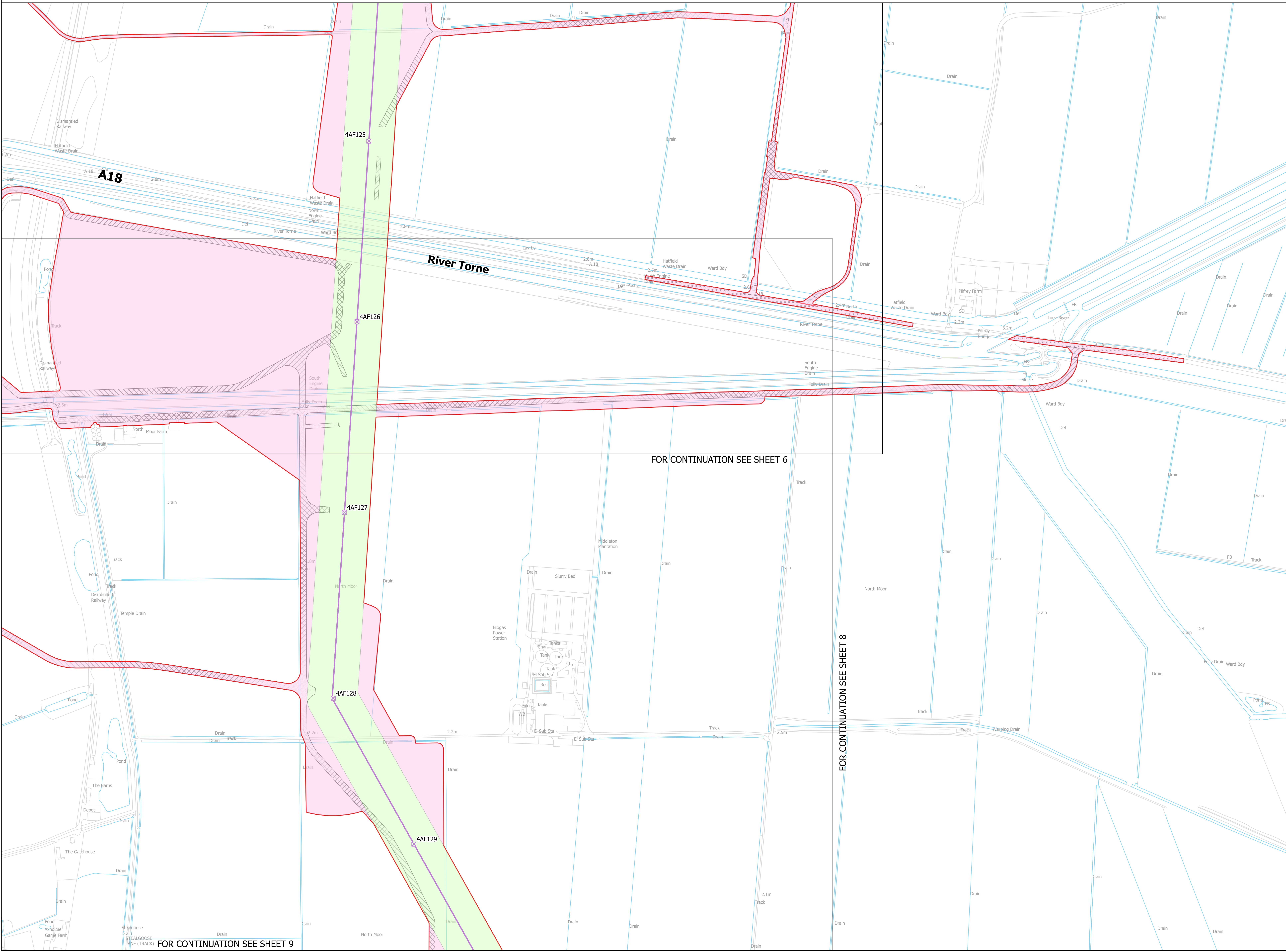
nationalgrid
 Application Number: EN020034
 National Grid Drawing Reference: NHHM-NG-ENG-PLN-0014
 Scale: 1:2,500 Sheet Size: A0 Sheet: SHEET 6 OF 9 Issue: A



NATIONAL GRID
 NORTH HUMBER TO HIGH MARNHAM
 S.42 CONSULTATION PLAN SERIES
 ROUTE SECTION 6 (SHEET 7 OF 9)
 NORTH LINCOLNSHIRE COUNCIL



- LEGEND**
- ROUTE SECTION BOUNDARY
 - SHEET INDEX CUTLINES
 - INDICATIVE ZONE FOR PERMANENT ASSETS
 - INDICATIVE ZONE FOR CONSTRUCTION, OPERATION & MAINTENANCE
 - ⊗ INDICATIVE NEW LATTICE PYLON
 - ⊗ INDICATIVE TEMPORARY STRUCTURE
 - ⊗ EXISTING LATTICE PYLON - TO BE MODIFIED
 - ⊗ EXISTING LATTICE PYLON - TO BE DISMANTLED
 - ⊗ EXISTING LATTICE PYLON - NOT AFFECTED
 - INDICATIVE NEW OVERHEAD LINE (OHL)
 - INDICATIVE TEMPORARY OVERHEAD LINE (OHL)
 - EXISTING OVERHEAD LINE (OHL) - TO BE RECONDUCTORED
 - EXISTING OVERHEAD LINE (OHL) - TO BE DISMANTLED
 - EXISTING OVERHEAD LINE (OHL) - NOT AFFECTED
 - ▭ DRAFT ORDER LIMITS
 - ▭ INDICATIVE ACCESS ROUTE
 - ▭ INDICATIVE VISIBILITY SPLAY
 - ▭ INDICATIVE CONSTRUCTION COMPOUND
 - ▭ INDICATIVE ENVIRONMENTAL PLANTING




FOR CONTINUATION SEE SHEET 6

FOR CONTINUATION SEE SHEET 8

FOR CONTINUATION SEE SHEET 9

Notes
 This drawing is scaled at paper size A0, therefore any prints taken at smaller sizes will affect accuracy of the measurement units and should not be scaled against.

Coordinate System: British National Grid
 Sheet X Centroid Coordinate: 405647 Sheet Y Centroid Coordinate: 480118



BACKGROUND MAPPING INFORMATION HAS BEEN REPRODUCED FROM THE ORDNANCE SURVEY BY PERMISSION OF ORDNANCE SURVEY OF THE CONTROLLER OF HIS MAJESTY'S STATIONERY OFFICE. CROWN COPYRIGHT ORDNANCE SURVEY © BULSKY INTERNATIONAL LTD © NATIONAL GRID ELECTRICITY - 100024241.

Issue	Date	Remarks	Drawn	Checked	Approved
A	FEBRUARY 2025	FOR STATUTORY CONSULTATION	JSI	MG	TF

Title

NATIONAL GRID
 NORTH HUMBER TO
 HIGH MARNHAM
 S.42 CONSULTATION PLAN SERIES
 ROUTE SECTION 6 (SHEET 7 OF 9)
 NORTH LINCOLNSHIRE COUNCIL

nationalgrid

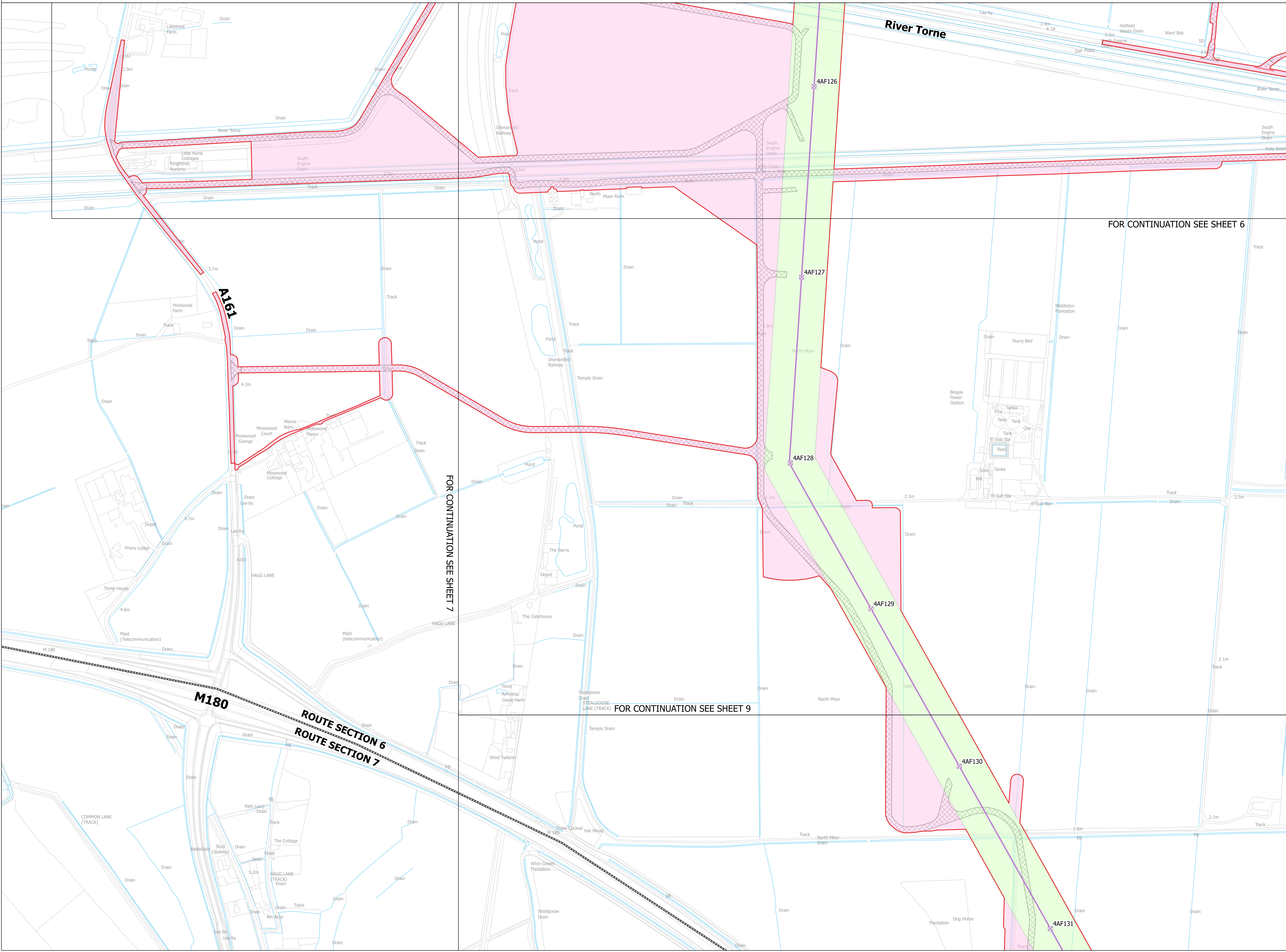
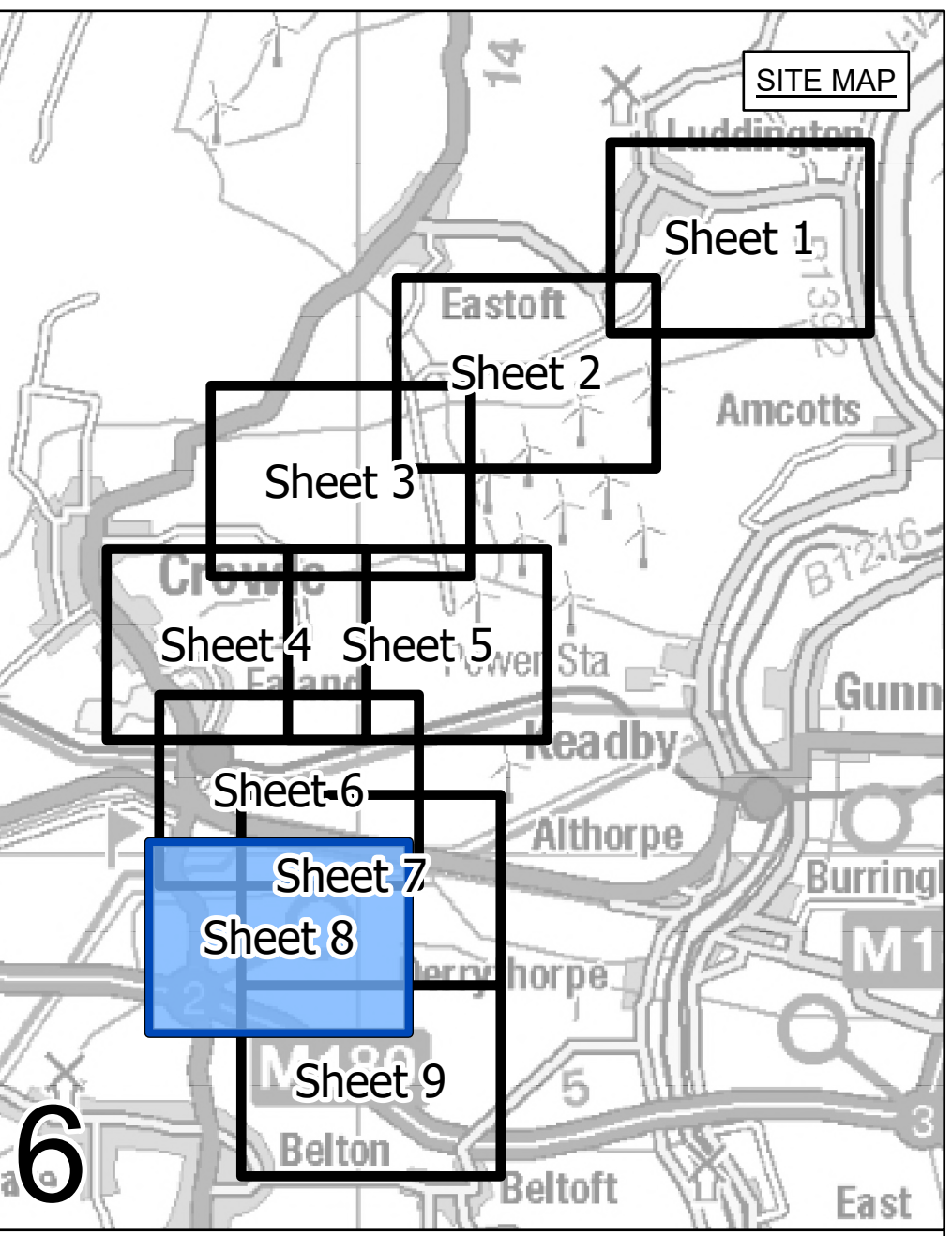
Application Number EN020034

National Grid Drawing Reference
 NHHM-NG-ENG-PLN-0014

Scale	Sheet Size	Sheet	Issue
1:2,500	A0	SHEET 7 OF 9	A



NATIONAL GRID
 NORTH HUMBER TO HIGH MARNHAM
 S.42 CONSULTATION PLAN SERIES
 ROUTE SECTION 6 (SHEET 8 OF 9)
 NORTH LINCOLNSHIRE COUNCIL



FOR CONTINUATION SEE SHEET 6

FOR CONTINUATION SEE SHEET 7

FOR CONTINUATION SEE SHEET 9

- LEGEND**
- ROUTE SECTION BOUNDARY
 - SHEET INDEX CUTLINES
 - INDICATIVE ZONE FOR PERMANENT ASSETS
 - INDICATIVE ZONE FOR CONSTRUCTION, OPERATION & MAINTENANCE
 - INDICATIVE NEW LATTICE PYLON
 - INDICATIVE TEMPORARY STRUCTURE
 - EXISTING LATTICE PYLON - TO BE MODIFIED
 - EXISTING LATTICE PYLON - TO BE DISMANTLED
 - EXISTING LATTICE PYLON - NOT AFFECTED
 - INDICATIVE NEW OVERHEAD LINE (OHL)
 - INDICATIVE TEMPORARY OVERHEAD LINE (OHL)
 - EXISTING OVERHEAD LINE (OHL) - TO BE RECONSTRUCTED
 - EXISTING OVERHEAD LINE (OHL) - TO BE DISMANTLED
 - EXISTING OVERHEAD LINE (OHL) - NOT AFFECTED
 - DRAFT ORDER LIMITS
 - INDICATIVE ACCESS ROUTE
 - INDICATIVE VISIBILITY SPLAY
 - INDICATIVE CONSTRUCTION COMPOUND
 - INDICATIVE ENVIRONMENTAL PLANTING

Notes
 This drawing is scaled at paper size A0, therefore any prints taken at smaller sizes will affect accuracy of the measurement units and should not be scaled against.

Coordinate System: British National Grid
 Sheet X Centroid Coordinate: 405179 Sheet Y Centroid Coordinate: 479209

BACKGROUND MAPPING INFORMATION HAS BEEN REPRODUCED FROM THE ORDNANCE SURVEY BY PERMISSION OF ORDNANCE SURVEY OF THE CONTROLLER OF HIS MAJESTY'S STATIONERY OFFICE. CROWN COPYRIGHT ORDNANCE SURVEY © BLUESKY INTERNATIONAL LTD © NATIONAL GRID ELECTRICITY - 100024241.

Issue	Date	Remarks	Drawn	Checked	Approved
A	FEBRUARY 2025	FOR STATUTORY CONSULTATION	JSI	MG	TF

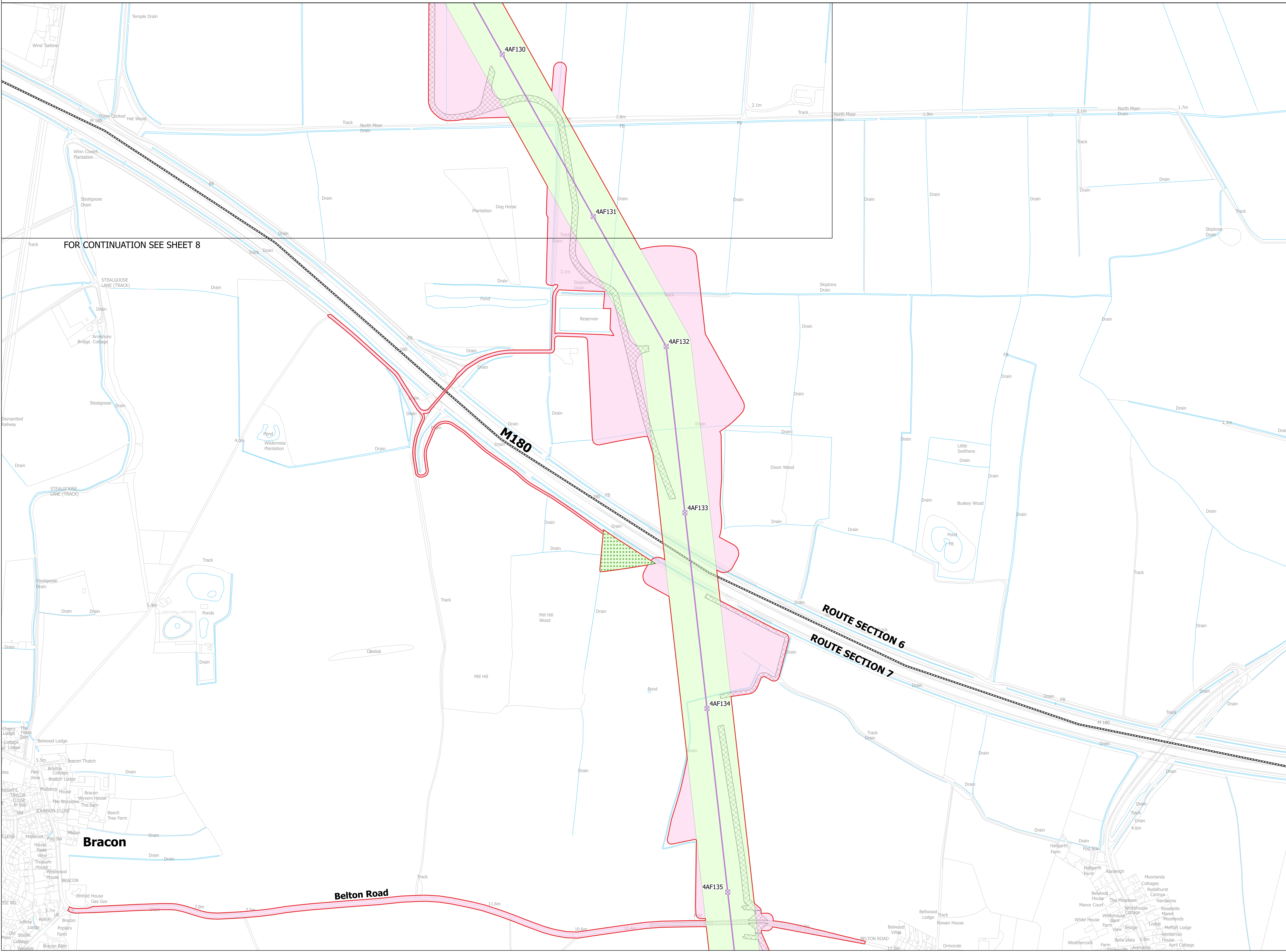
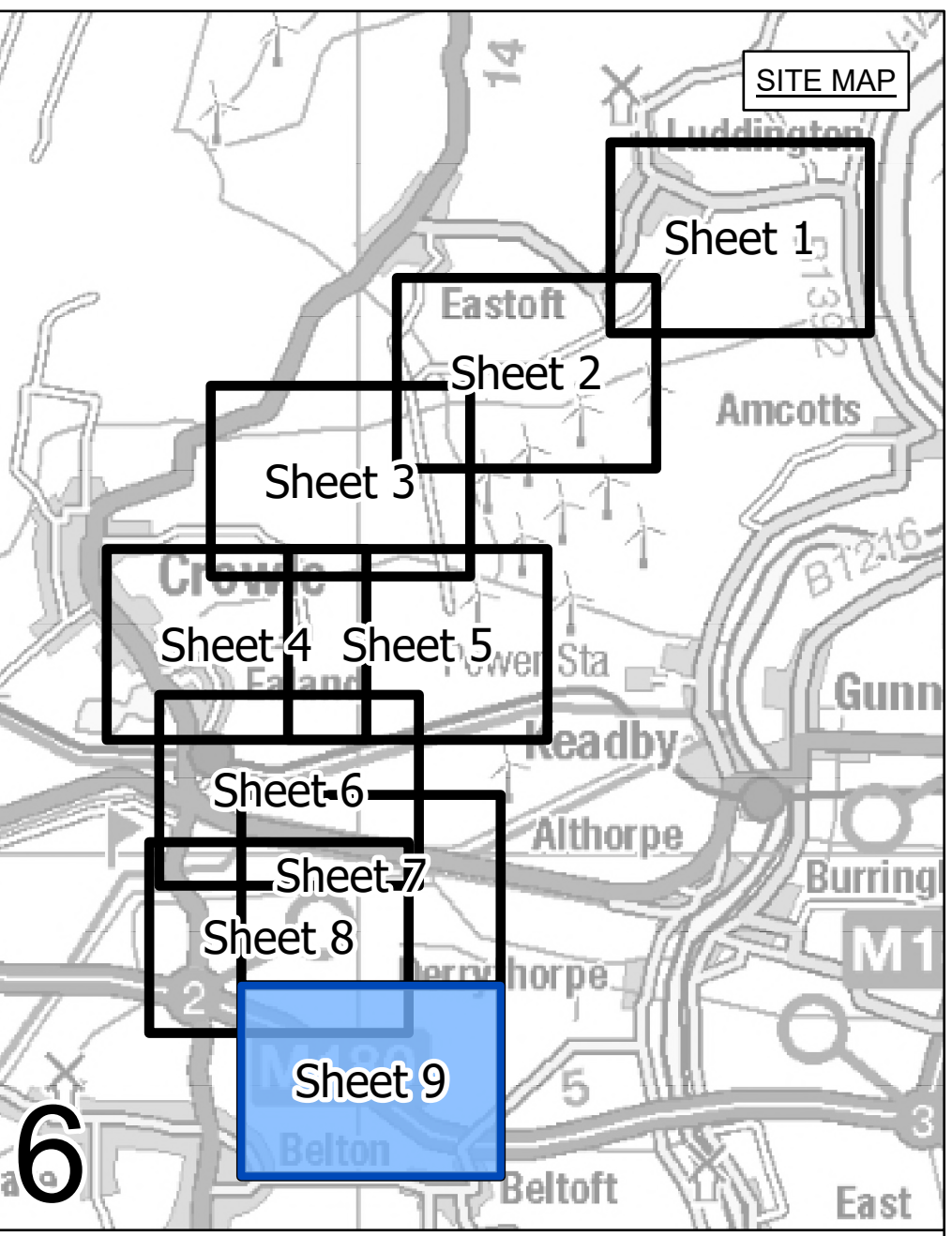
Title

NATIONAL GRID
 NORTH HUMBER TO
 HIGH MARNHAM
 S.42 CONSULTATION PLAN SERIES
 ROUTE SECTION 6 (SHEET 8 OF 9)
 NORTH LINCOLNSHIRE COUNCIL

Application Number		EN020034	
National Grid Drawing Reference			
NHHM-NG-ENG-PLN-0014			
Scale	Sheet Size	Sheet	Issue
1:2,500	A0	SHEET 8 OF 9	A



NATIONAL GRID
 NORTH HUMBER TO HIGH MARNHAM
 S.42 CONSULTATION PLAN SERIES
 ROUTE SECTION 6 (SHEET 9 OF 9)
 NORTH LINCOLNSHIRE COUNCIL

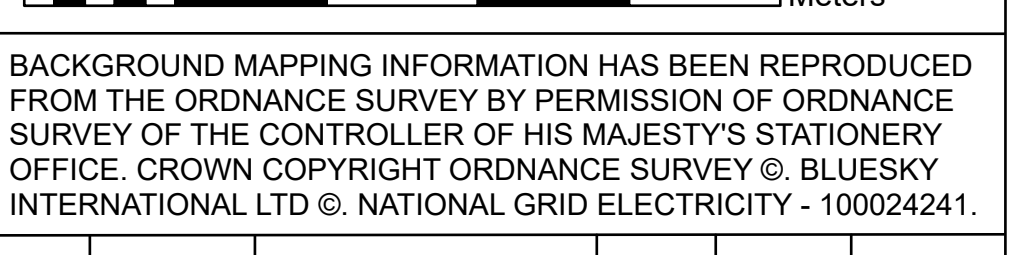


FOR CONTINUATION SEE SHEET 8

- LEGEND**
- ROUTE SECTION BOUNDARY
 - SHEET INDEX CUTLINES
 - INDICATIVE ZONE FOR PERMANENT ASSETS
 - INDICATIVE ZONE FOR CONSTRUCTION, OPERATION & MAINTENANCE
 - ⊗ INDICATIVE NEW LATTICE PYLON
 - ⊗ INDICATIVE TEMPORARY STRUCTURE
 - ⊗ EXISTING LATTICE PYLON - TO BE MODIFIED
 - ⊗ EXISTING LATTICE PYLON - TO BE DISMANTLED
 - ⊗ EXISTING LATTICE PYLON - NOT AFFECTED
 - INDICATIVE NEW OVERHEAD LINE (OHL)
 - INDICATIVE TEMPORARY OVERHEAD LINE (OHL)
 - EXISTING OVERHEAD LINE (OHL) - TO BE RECONDUCTORED
 - EXISTING OVERHEAD LINE (OHL) - TO BE DISMANTLED
 - EXISTING OVERHEAD LINE (OHL) - NOT AFFECTED
 - ▭ DRAFT ORDER LIMITS
 - ⊗ INDICATIVE ACCESS ROUTE
 - ▨ INDICATIVE VISIBILITY SPLAY
 - ▨ INDICATIVE CONSTRUCTION COMPOUND
 - ▨ INDICATIVE ENVIRONMENTAL PLANTING

Notes
 This drawing is scaled at paper size A0, therefore any prints taken at smaller sizes will affect accuracy of the measurement units and should not be scaled against.

Coordinate System: British National Grid
 Sheet X Centroid Coordinate: 407763 Sheet Y Centroid Coordinate: 480118



BACKGROUND MAPPING INFORMATION HAS BEEN REPRODUCED FROM THE ORDNANCE SURVEY BY PERMISSION OF ORDNANCE SURVEY OF THE CONTROLLER OF HIS MAJESTY'S STATIONERY OFFICE. CROWN COPYRIGHT ORDNANCE SURVEY & BLUESKY INTERNATIONAL LTD © NATIONAL GRID ELECTRICITY - 100024241.

Issue	Date	Remarks	Drawn	Checked	Approved
A	FEBRUARY 2025	FOR STATUTORY CONSULTATION	JSI	MG	TF

Title

NATIONAL GRID
 NORTH HUMBER TO
 HIGH MARNHAM
 S.42 CONSULTATION PLAN SERIES
 ROUTE SECTION 6 (SHEET 9 OF 9)
 NORTH LINCOLNSHIRE COUNCIL

nationalgrid			
Application Number	EN020034		
National Grid Drawing Reference NHHM-NG-ENG-PLN-0014			
Scale	Sheet Size	Sheet	Issue
1:2,500	A0	SHEET 9 OF 9	A