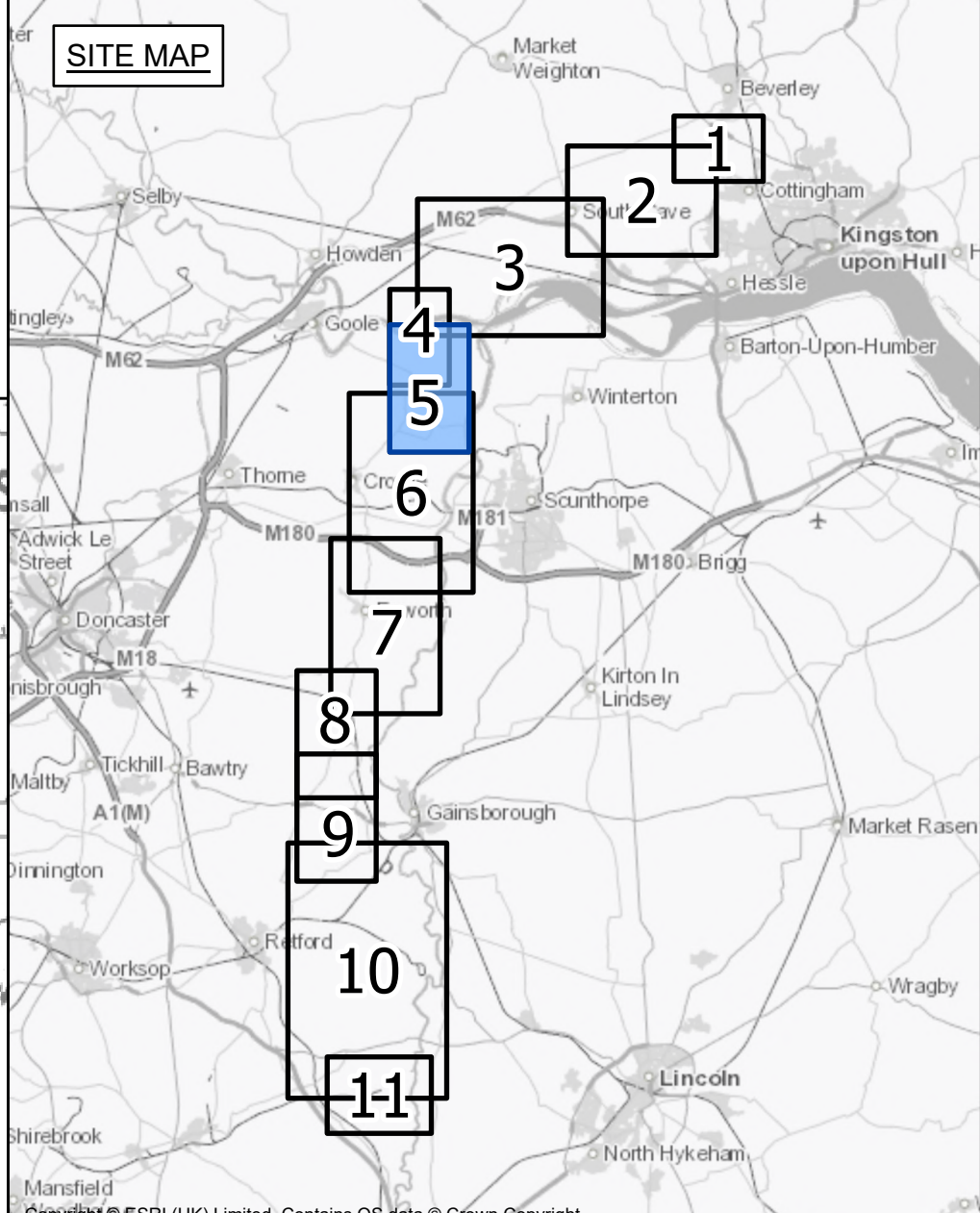
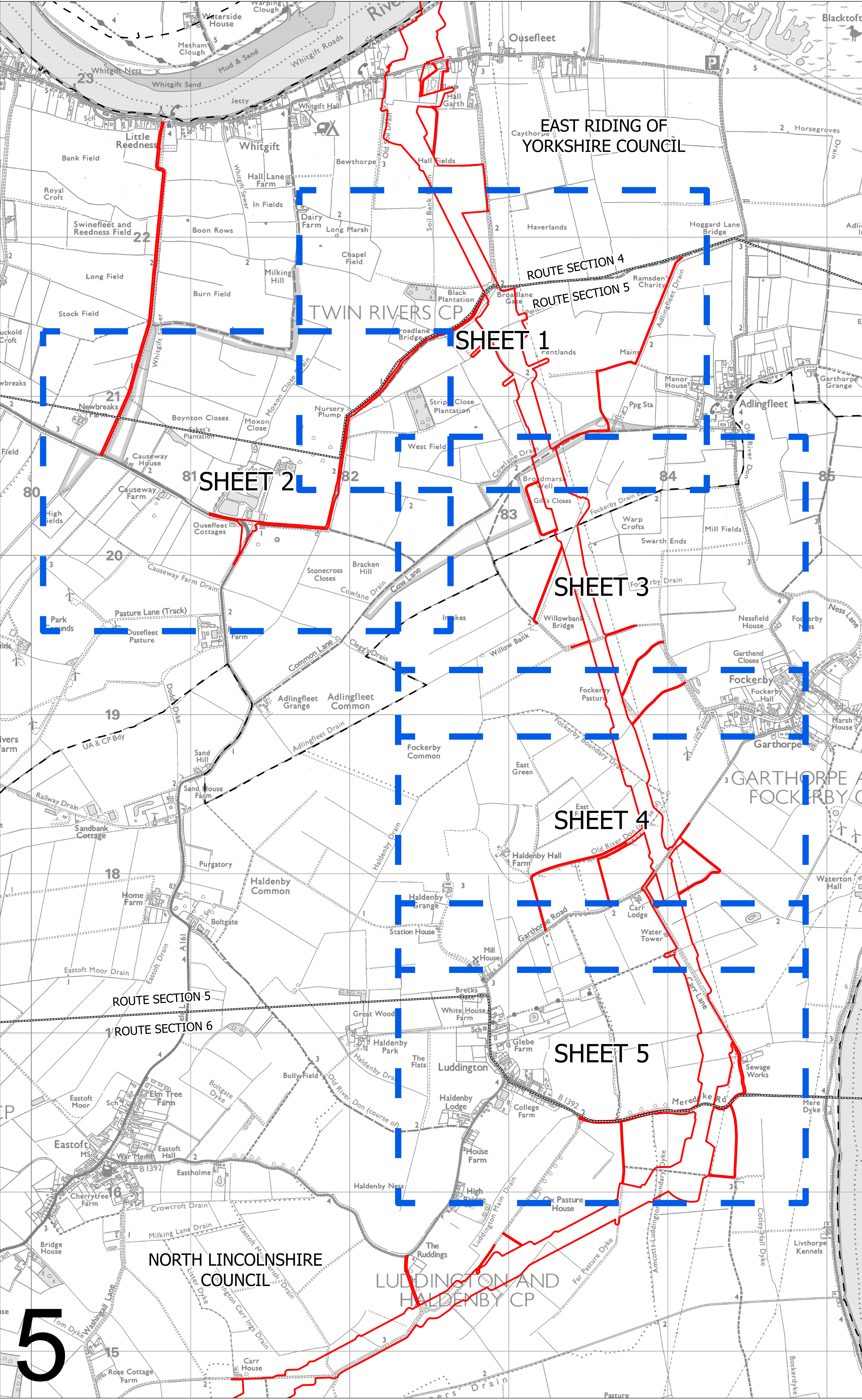


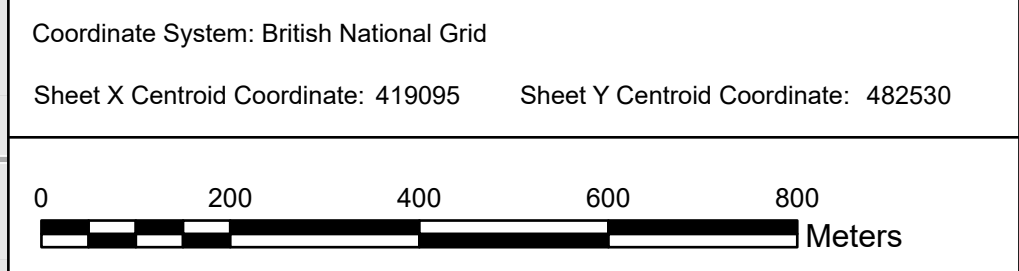
NATIONAL GRID
 NORTH HUMBER TO HIGH MARNHAM
 S.42 CONSULTATION KEY PLAN
 ROUTE SECTION 5 (SHEET 1 OF 1)
 EAST RIDING OF YORKSHIRE COUNCIL AND NORTH LINCOLNSHIRE COUNCIL



- LEGEND**
- - LOCAL AUTHORITY BOUNDARY
 - ROUTE SECTION BOUNDARY
 - SHEET INDEX
 - ▭ DRAFT ORDER LIMITS



Notes
 This drawing is scaled at paper size A0, therefore any prints taken at smaller sizes will affect accuracy of the measurement units and should not be scaled against.



BACKGROUND MAPPING INFORMATION HAS BEEN REPRODUCED FROM THE ORDNANCE SURVEY BY PERMISSION OF ORDNANCE SURVEY OF THE CONTROLLER OF HIS MAJESTY'S STATIONERY OFFICE. CROWN COPYRIGHT ORDNANCE SURVEY © BLUESKY INTERNATIONAL LTD © NATIONAL GRID ELECTRICITY - 100024241.

Issue	Date	Remarks	Drawn	Checked	Approved
A	FEBRUARY 2025	FOR STATUTORY CONSULTATION	MTH	MG	TF

Title
 NATIONAL GRID
 NORTH HUMBER TO HIGH MARNHAM
 S.42 CONSULTATION KEY PLAN
 ROUTE SECTION 5 (SHEET 1 OF 1)
 EAST RIDING OF YORKSHIRE COUNCIL
 AND NORTH LINCOLNSHIRE COUNCIL

nationalgrid
 Application Number: EN020034

National Grid Drawing Reference: NHHM-NG-ENG-PLN-0011

Scale	Sheet Size	Sheet	Issue
1:8,000	A0	SHEET 1 OF 1	A

5