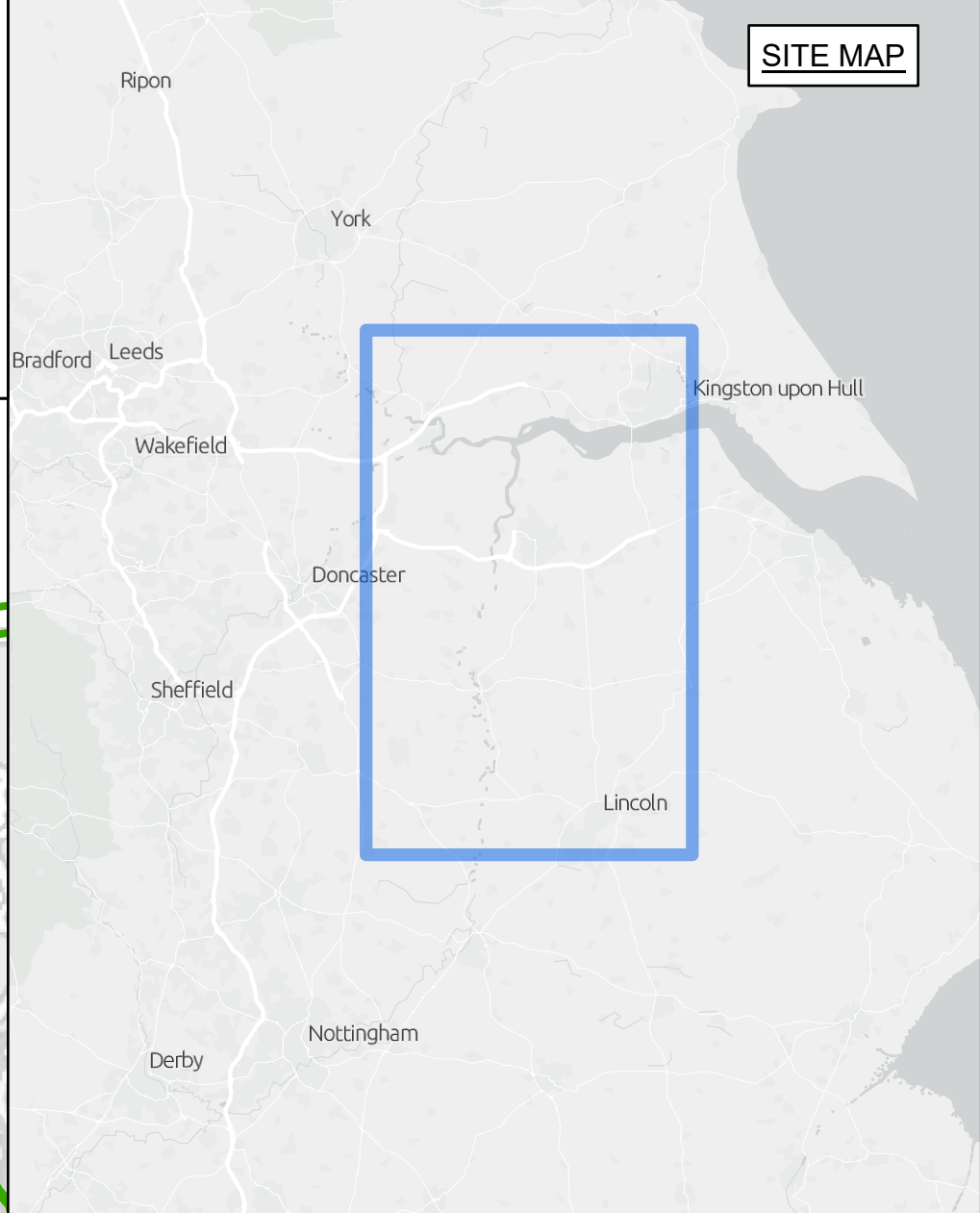


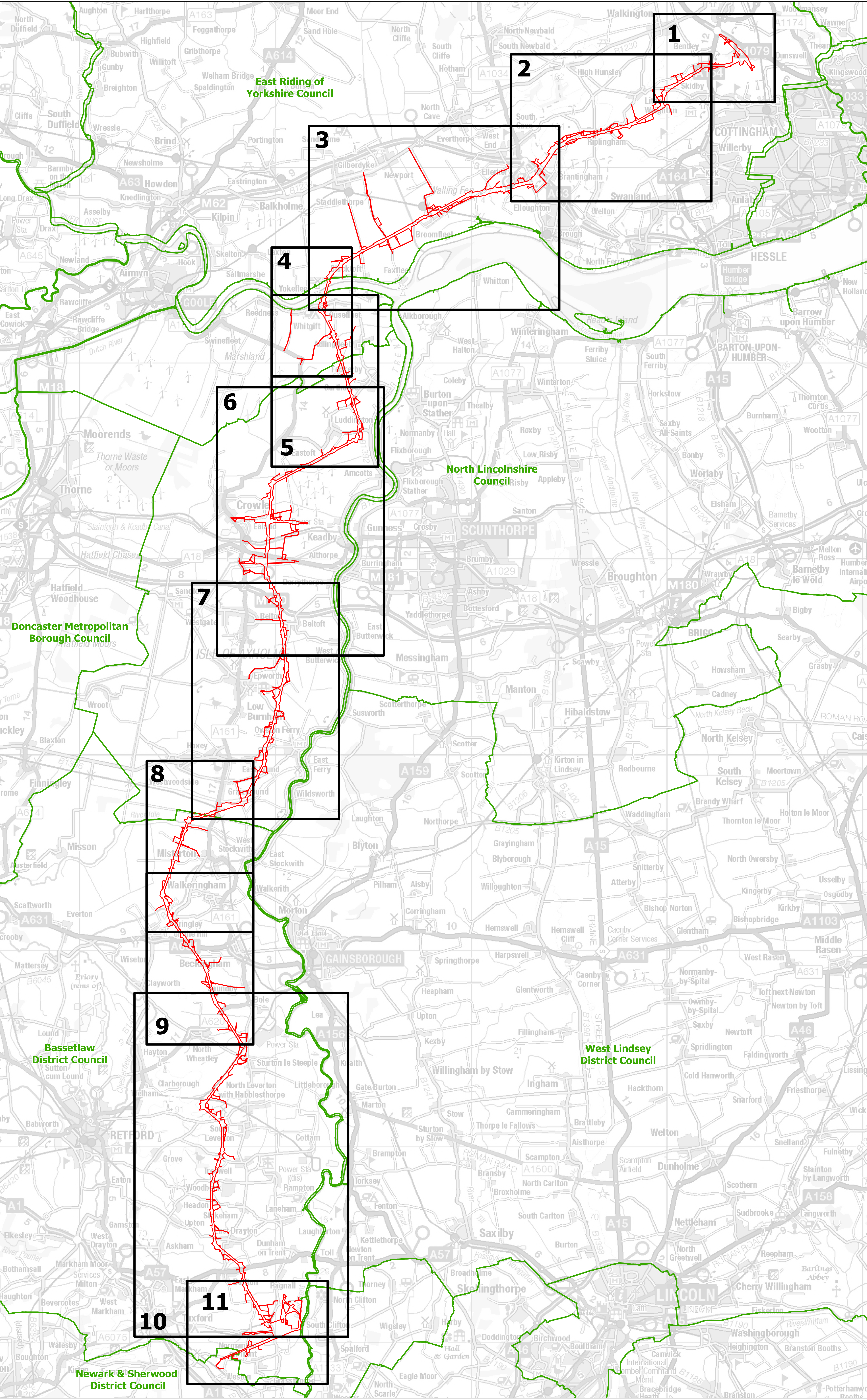
NATIONAL GRID  
 NORTH HUMBER TO HIGH MARNHAM  
 S.42 MASTER KEY PLAN  
 EAST RIDING OF YORKSHIRE COUNCIL, NORTH LINCOLNSHIRE COUNCIL, BASSETLAW DISTRICT COUNCIL, NEWARK AND SHERWOOD DISTRICT COUNCIL  
 SHEET 1 OF 1

EAST RIDING OF YORKSHIRE COUNCIL, NORTH LINCOLNSHIRE COUNCIL, BASSETLAW DISTRICT COUNCIL, NEWARK AND SHERWOOD DISTRICT COUNCIL

SHEET 1 OF 1

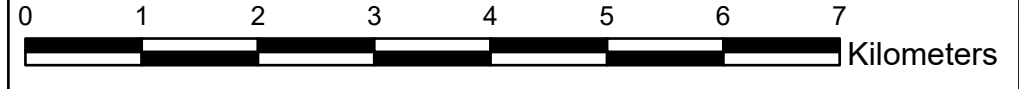


**LEGEND**  
 - DRAFT ORDER LIMITS (Red line)  
 - LOCAL AUTHORITY BOUNDARY (Green line)  
 - ROUTE SECTION INDEX (Black box)



**Notes**  
 This drawing is scaled at paper size A0, therefore any prints taken at smaller sizes will affect accuracy of the measurement units and should not be scaled against.

Coordinate System: British National Grid  
 Sheet X Centroid Coordinate: 488275 Sheet Y Centroid Coordinate: 402724



BACKGROUND MAPPING INFORMATION HAS BEEN REPRODUCED FROM THE ORDNANCE SURVEY BY PERMISSION OF ORDNANCE SURVEY OF THE CONTROLLER OF HIS MAJESTY'S STATIONERY OFFICE. CROWN COPYRIGHT ORDNANCE SURVEY © BLUESKY INTERNATIONAL LTD © NATIONAL GRID ELECTRICITY - 100024241.

Issue	Date	FOR STATUTORY CONSULTATION	Remarks	MTH	JST	TF
A	FEBRUARY 2025					

**Title**  
 NATIONAL GRID  
 NORTH HUMBER TO HIGH MARNHAM  
 S.42 MASTER KEY PLAN  
 EAST RIDING OF YORKSHIRE COUNCIL,  
 NORTH LINCOLNSHIRE COUNCIL,  
 BASSETLAW DISTRICT COUNCIL,  
 NEWARK AND SHERWOOD DISTRICT COUNCIL  
 SHEET 1 OF 1

**nationalgrid**

**Application Number**  
 EN020034

**National Grid Drawing Reference**  
 NHM-NG-ENG-PLN-0002

Scale	Sheet Size	Sheet	Issue
1:65,000	A0	SHEET 1 OF 1	A