

**The Great Grid Upgrade**

Sea Link

# General Arrangement Plans

Version A

November 2024

**nationalgrid**




# Contents

Section	Scheme
01	Overall Location Plan (Sea Link)
02	Suffolk Onshore Scheme
03	Kent Onshore Scheme
04	Offshore Scheme



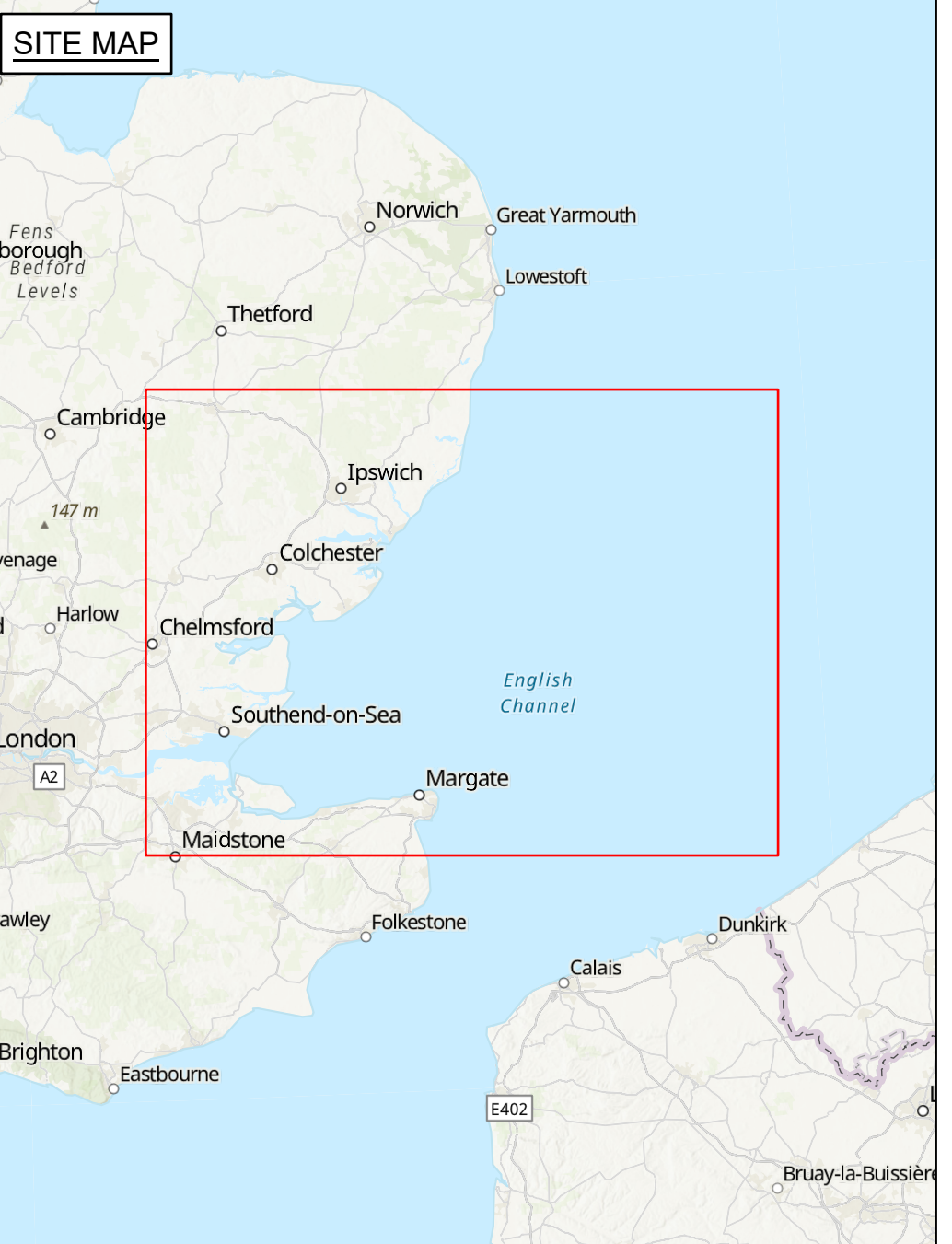
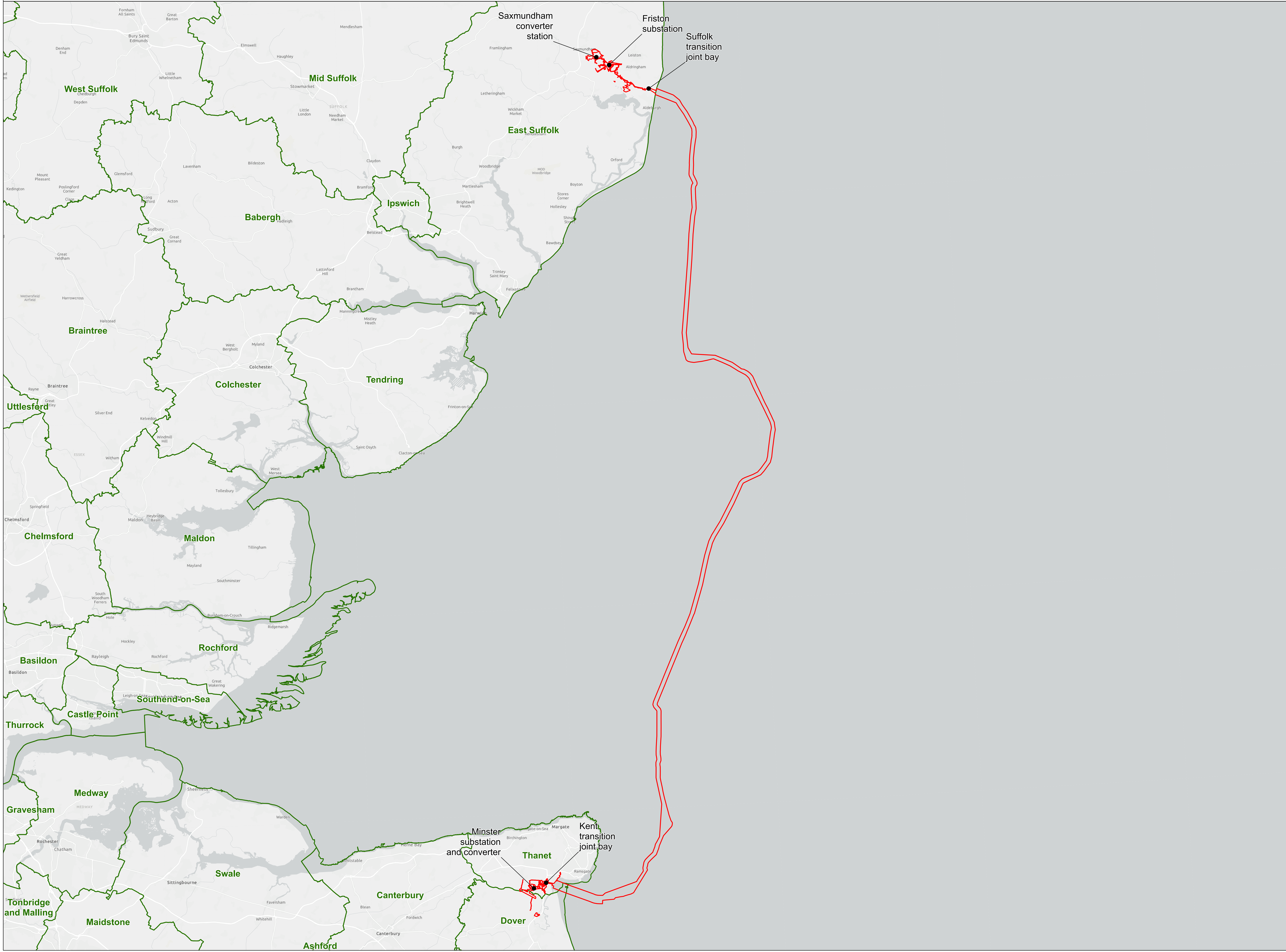
# 01. Overall Location Plan





THE NATIONAL GRID (SEA LINK) ORDER  
OVERALL LOCATION PLAN FOR FURTHER ENGAGEMENT  
SHEET 1 OF 1

SUFFOLK COUNTY COUNCIL, EAST SUFFOLK DISTRICT COUNCIL, KENT COUNTY COUNCIL, DOVER DISTRICT COUNCIL, THANET DISTRICT COUNCIL



**Legend**

- Order Limits
- District Council boundary

**Notes**  
For further engagement purposes only.

- This plan is scaled at paper size A0, therefore any prints taken at smaller sizes will affect accuracy of the measurement units and should not be scaled against.
- These plans show the Order Limits and potential locations for the works. Due to the need for future flexibility, National Grid will be applying for Order Limits and Limits of Deviation within its Development Consent Order, within which any final alignment would lie.
- For further information on construction please refer to the construction section of the Preliminary Environmental Information Report.

Coordinate System: British National Grid  
Sheet X Centroid Coordinate: NA  
Sheet Y Centroid Coordinate: NA

0 3,750 7,500 15,000  
Metres

BACKGROUND MAPPING INFORMATION HAS BEEN REPRODUCED FROM THE ORDNANCE SURVEY BY PERMISSION OF ORDNANCE SURVEY OF THE CONTROLLER OF HIS MAJESTY'S STATIONERY OFFICE. CROWN COPYRIGHT ORDNANCE SURVEY © 2008/2009. BULLBURY INTERNATIONAL LTD., NATIONAL GRID ELECTRICITY TRANSMISSION MAPS CONTRIBUTORS: ESRU UK, ESRU, HERE, GARMIN, FOURQUARE, GEOTECNOLOGIES, IN METRIA, GIS50 OFFICE FOR NATIONAL STATISTICS LICENCED UNDER THE OPEN GOVERNMENT LICENCE V3.0

Issue	Date	Remarks	Drawn	Checked	Approved
C	22/11/24	Further engagement	JF	SC	JW
B	25/06/24	Change control update	JF	SC	JW
A	29/08/23	Final	JF	SC	KJ

THE NATIONAL GRID (SEA LINK) ORDER  
OVERALL LOCATION PLAN  
FOR FURTHER ENGAGEMENT  
SHEET 1 OF 1


**nationalgrid**

Application Number		EN020026	
National Grid Drawing Reference		S42_T/OLP/SS/3001	
Scale	Sheet Size	Sheet	Issue
1:150,000	A0	SHEET 1 OF 1	C

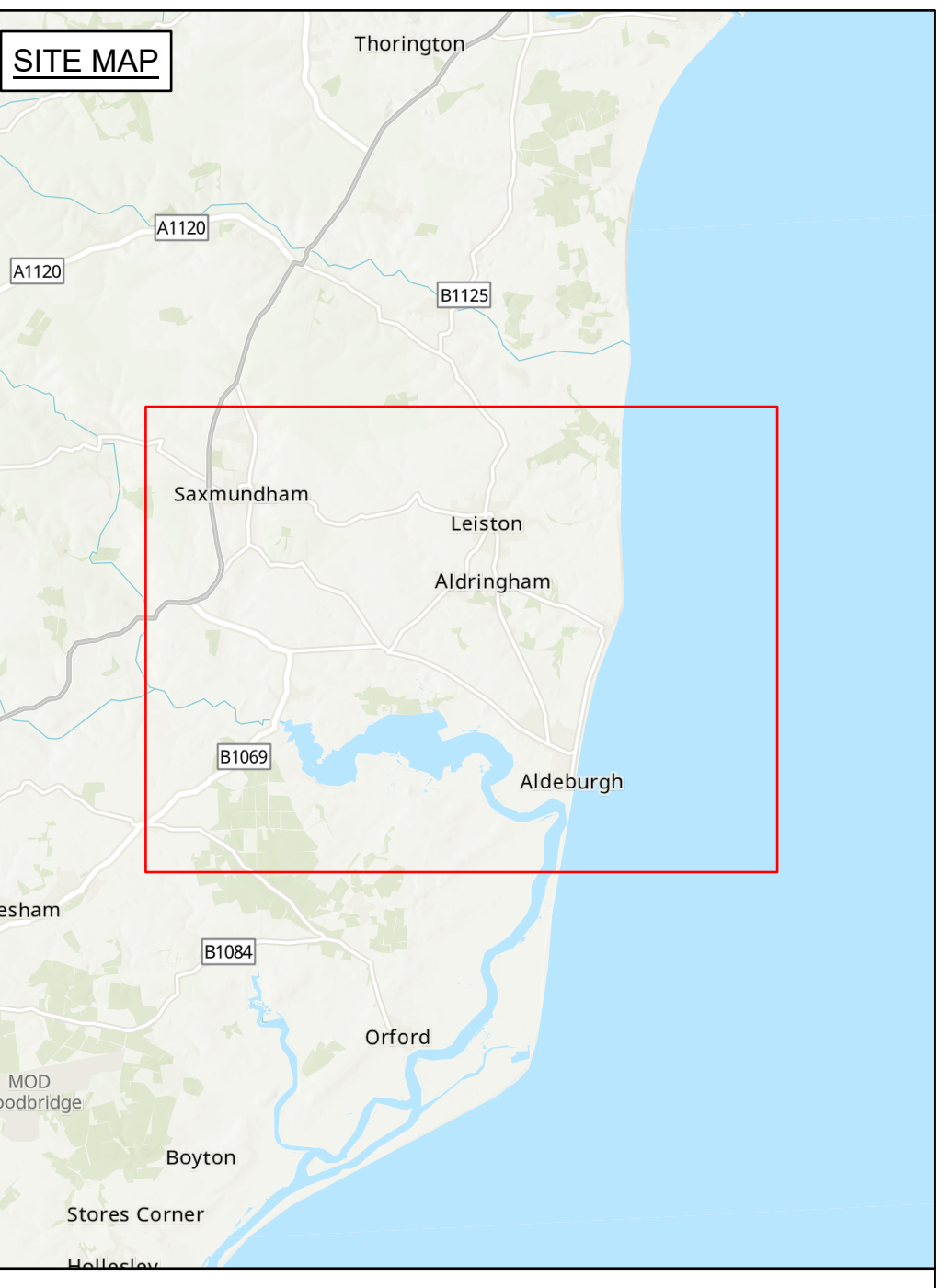
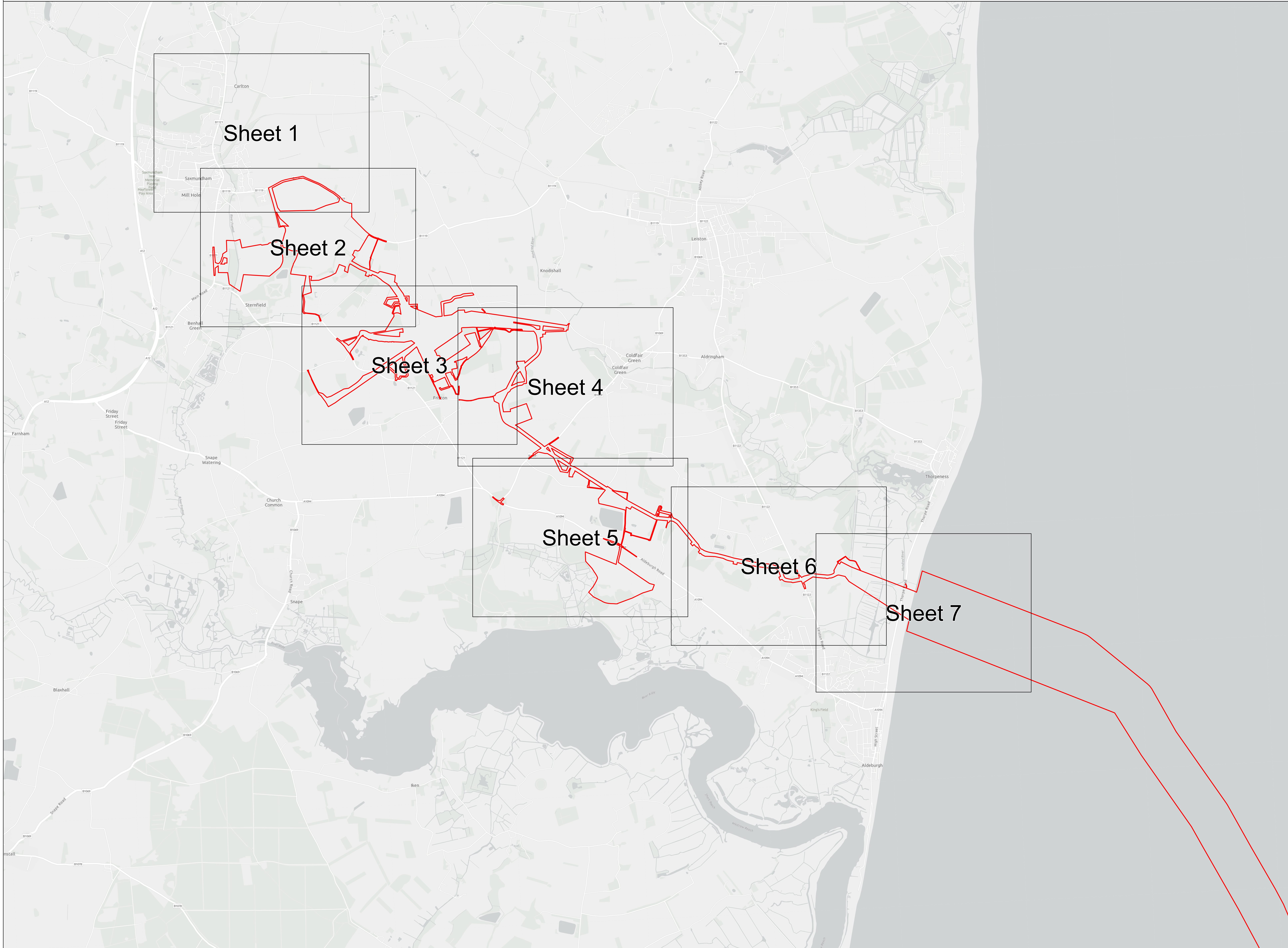


# 02. Suffolk Onshore Scheme





THE NATIONAL GRID (SEA LINK) ORDER  
 MASTER KEY PLAN FOR FURTHER ENGAGEMENT  
 SHEET 1 OF 1  
 SUFFOLK  
 SUFFOLK COUNTY COUNCIL, EAST SUFFOLK DISTRICT COUNCIL



**Legend**  
 [Red line] Order Limits  
 [Black box] Detailed sheet

**Notes**  
**For further engagement purposes only.**  
 1. This plan is scaled at paper size A0, therefore any prints taken at smaller sizes will affect accuracy of the measurement units and should not be scaled against.  
 2. These plans show the Order Limits and potential locations for the works. Due to the need for future flexibility, National Grid will be applying for Order Limits and Limits of Deviation within its Development Consent Order, within which any final alignment would lie.  
 3. For further information on construction please refer to the construction section of the Preliminary Environmental Information Report.

Coordinate System: British National Grid  
 Sheet X Centroid Coordinate: NA  
 Sheet Y Centroid Coordinate: NA



BACKGROUND MAPPING INFORMATION HAS BEEN REPRODUCED FROM THE ORDNANCE SURVEY BY PERMISSION OF ORDNANCE SURVEY OF THE CONTROLLER OF HIS MAJESTY'S STATIONERY OFFICE. CROWN COPYRIGHT ORDNANCE SURVEY © 100024241. BLUEBERRY INTERNATIONAL LTD © NATIONAL GRID ELECTRICITY. ESRI COMMUNITY MAPS CONTRIBUTORS, ESRI UK, ESRI, HERE, GARMIN, FOUR SQUARE, GEOTECHNOLOGIES, INC, METIUNASA, USGS

Issue	Date	Remarks	Drawn	Checked	Approved
C	22/11/24	Further engagement	JF	SC	JW
B	25/06/24	Change control update	JF	SC	JW
A	29/08/23	Final	JF	SC	KJ


**Title**  
 THE NATIONAL GRID (SEA LINK) ORDER  
 MASTER KEY PLAN FOR FURTHER ENGAGEMENT  
 SHEET 1 OF 1  
 SUFFOLK



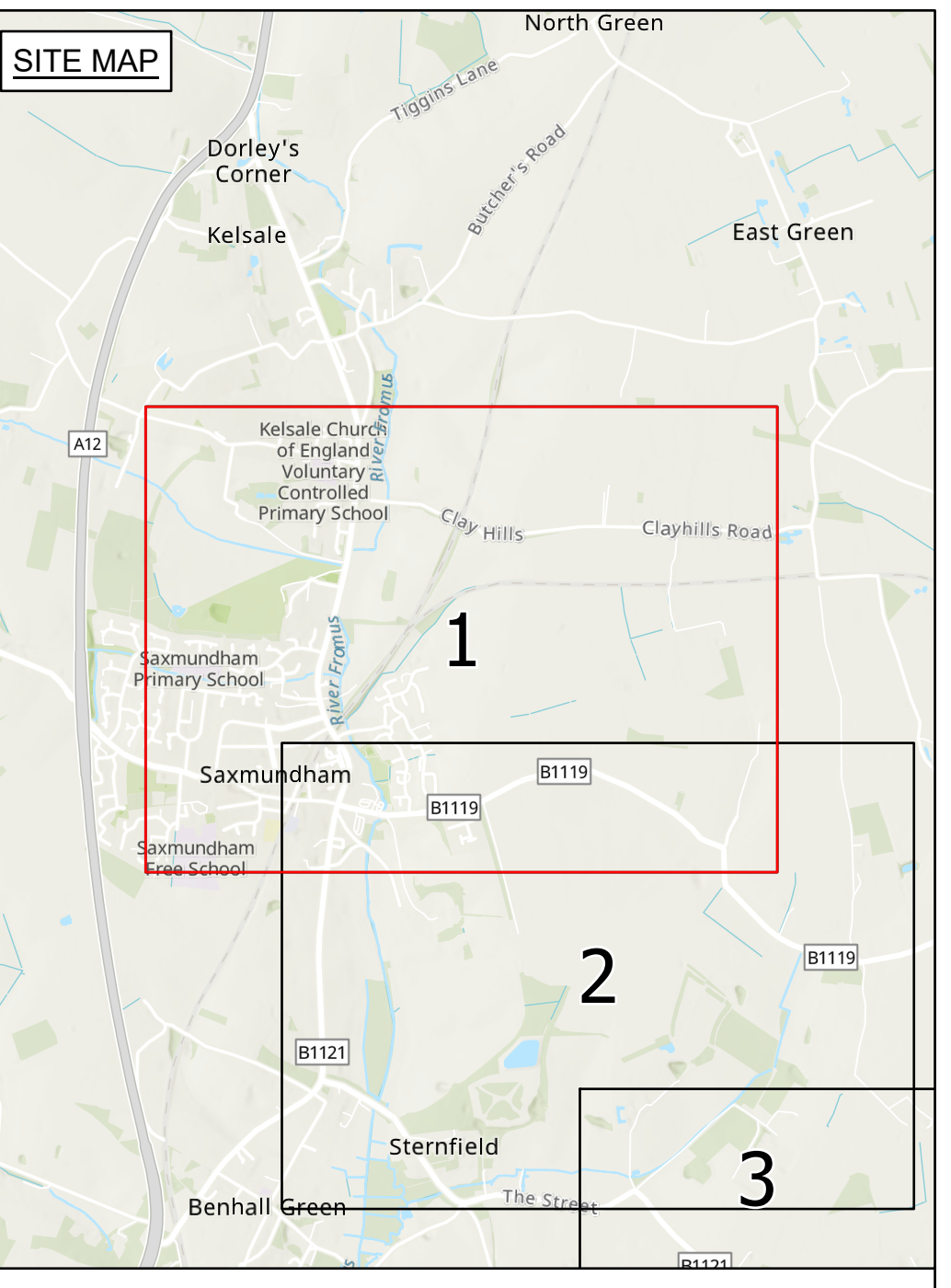
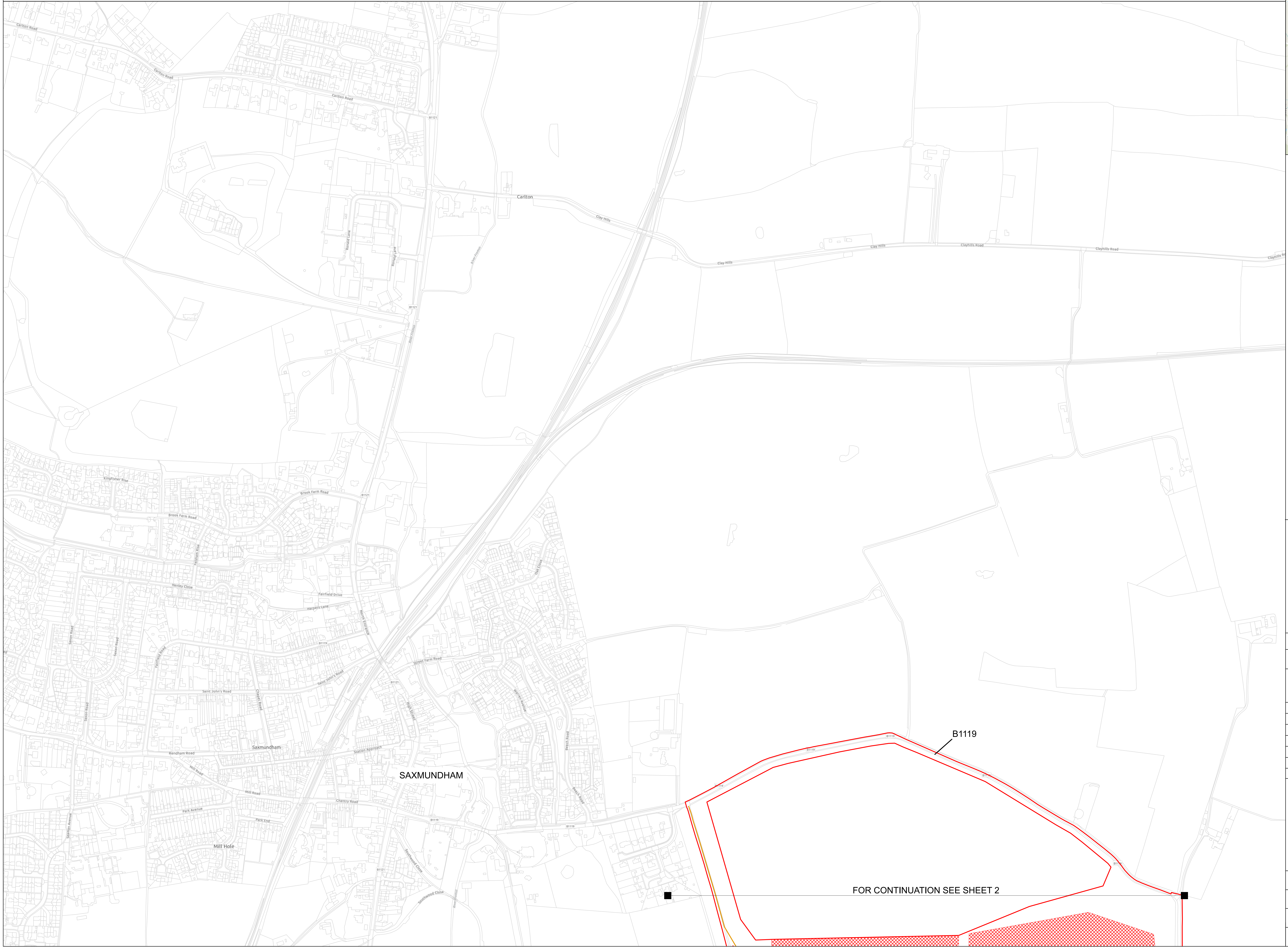
Application Number: EN020026  
 National Grid Drawing Reference: S42\_S/MKP/SS/0001

Scale	Sheet Size	Sheet	Issue
1:115,000	A0	SHEET 1 OF 1	C





THE NATIONAL GRID (SEA LINK) ORDER  
 GENERAL ARRANGEMENT PLAN SERIES FOR FURTHER ENGAGEMENT  
 SHEET 1 OF 7  
 SUFFOLK  
 SUFFOLK COUNTY COUNCIL, EAST SUFFOLK DISTRICT COUNCIL



- Legend**
- Order Limits
  - Proposed access route
  - Proposed construction compound

- Notes**  
 For further engagement purposes only.
1. This plan is scaled at paper size A0, therefore any prints taken at smaller sizes will affect accuracy of the measurement units and should not be scaled against.
  2. These plans show the Order Limits and potential locations for the works. Due to the need for future flexibility, National Grid will be applying for Order Limits and Limits of Deviation within its Development Consent Order, within which any final alignment would lie. Therefore the cable alignment, converter stations, substations and pylon locations should be treated as indicative only.
  3. The Permanent access LoD is only shown where permanent access routes fall outside of the Cable LoD.
  4. Access routes shown are a combination of primary construction accesses, mobilisation accesses, and monitoring and maintenance accesses.
  5. For further information on construction please refer to the construction section of the Preliminary Environmental Information Report.

Coordinate System: British National Grid  
 Sheet X Centroid Coordinate: 63987.81 Sheet Y Centroid Coordinate: 26230.78




BACKGROUND MAPPING INFORMATION HAS BEEN REPRODUCED FROM THE ORDNANCE SURVEY BY PERMISSION OF ORDNANCE SURVEY OF THE CONTROLLER OF HIS MAJESTY'S STATIONERY OFFICE. CROWN COPYRIGHT ORDNANCE SURVEY © - 100024241. BLUEBERRY INTERNATIONAL LTD © NATIONAL GRID ELECTRICITY. ESRI COMMUNITY MAPS CONTRIBUTORS: ESRI UK, ESRI, HERE, GARMIN, FOURSLARKE, GEOTECHNOLOGIES, INC, METIUNASA, USGS

Issue	Date	Remarks	Drawn	Checked	Approved
C	22/11/24	Further engagement	JF	SC	JW
B	28/06/24	Change control update	JF	SC	JW
A	31/08/23	Final	JF	SC	JW

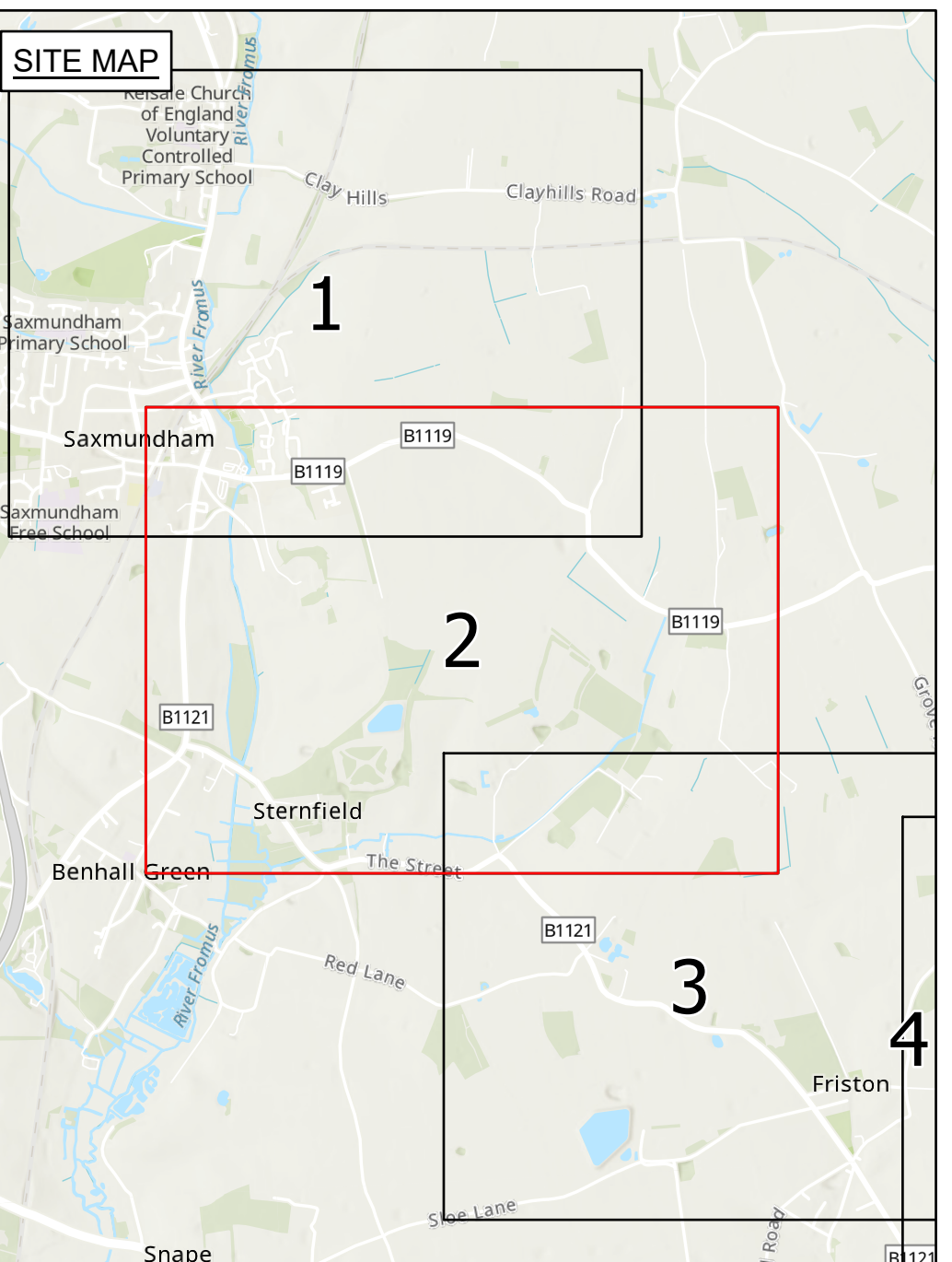
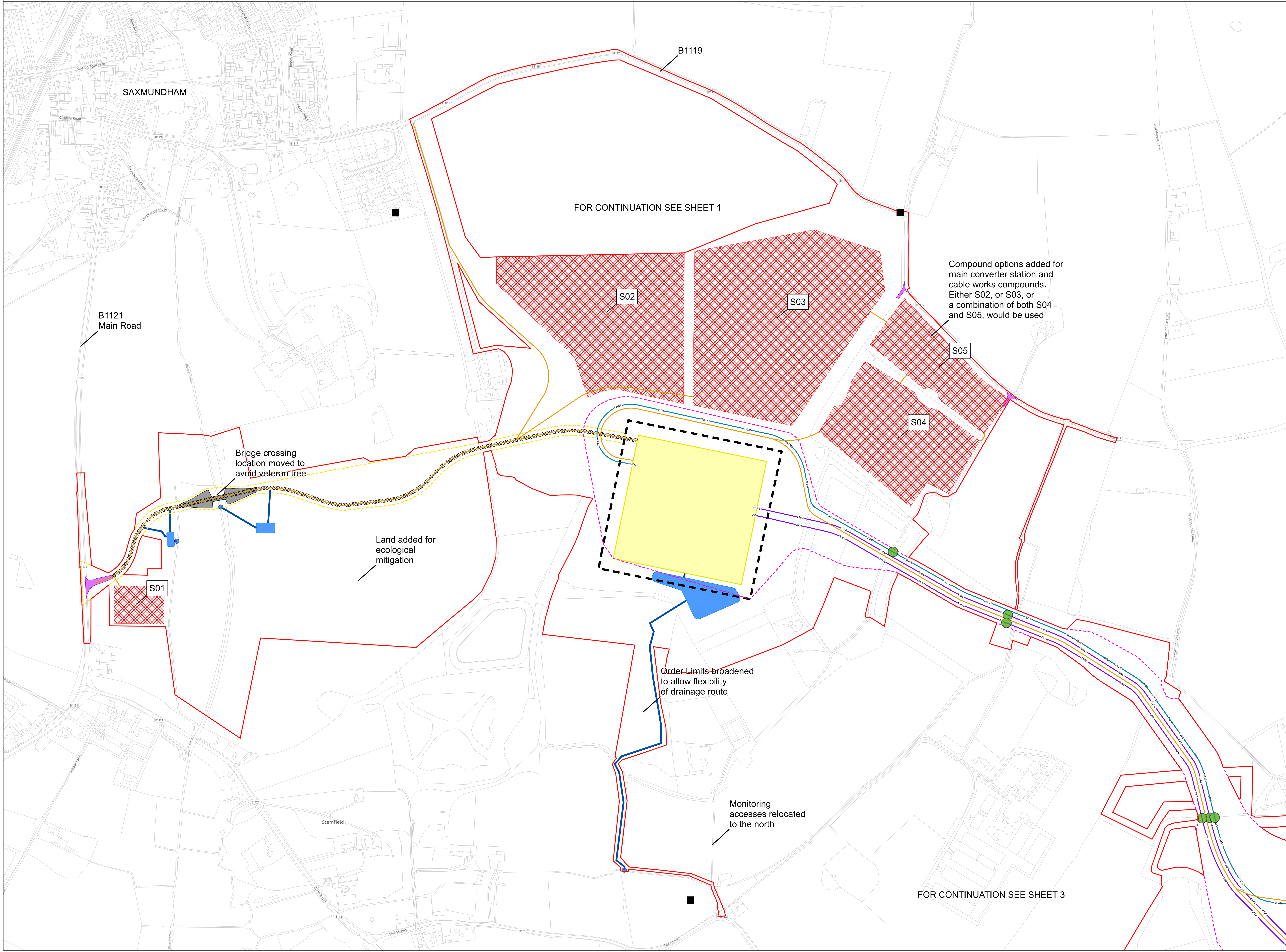
THE NATIONAL GRID (SEA LINK) ORDER  
 GENERAL ARRANGEMENT PLAN SERIES  
 FOR FURTHER ENGAGEMENT  
 SHEET 1 OF 7  
 SUFFOLK

Application Number				EN020026	
National Grid Drawing Reference				S42_S/IGA/PS/0001	
Scale	Sheet Size	Sheet	Issue		
1:2,500	A0	SHEET 1 OF 7	C		





THE NATIONAL GRID (SEA LINK) ORDER  
 GENERAL ARRANGEMENT PLAN SERIES FOR FURTHER ENGAGEMENT  
 SHEET 2 OF 7  
 SUFFOLK  
 SUFFOLK COUNTY COUNCIL, EAST SUFFOLK DISTRICT COUNCIL



- Legend**
- Order Limits
  - Proposed permanent outfall
  - Proposed joint bay
  - Proposed access route
  - Proposed High Voltage Alternating Current (HVAC) cable alignment
  - Proposed High Voltage Direct Current (HVDC) cable alignment
  - - - Cable Limit of Deviation (LoD)
  - Converter station Limit of Deviation (LoD)
  - - - Permanent access Limit of Deviation (LoD)
  - ▨ Proposed permanent access
  - ▨ Proposed construction compound
  - ▨ Proposed permanent bellmouth
  - ▨ Proposed River Fromus bridge crossing
  - Proposed drainage - permanent attenuation outfall pipe
  - ▨ Proposed drainage - permanent attenuation pond

- Notes**  
 For further engagement purposes only.
1. This plan is scaled at paper size A0, therefore any prints taken at smaller sizes will affect accuracy of the measurement units and should not be scaled against.
  2. These plans show the Order Limits and potential locations for the works. Due to the need for future flexibility, National Grid will be applying for Order Limits and Limits of Deviation within its Development Consent Order, within which any final alignment would lie. Therefore the cable alignment, converter stations, substations and pylon locations should be treated as indicative only.
  3. The Permanent access LoD is only shown where permanent access routes fall outside of the Cable LoD.
  4. Access routes shown are a combination of primary construction accesses, mobilisation accesses, and monitoring and maintenance accesses.
  5. For further information on construction please refer to the construction section of the Preliminary Environmental Information Report.

Coordinate System: British National Grid  
 Sheet X Centroid Coordinate: 63987.81 Sheet Y Centroid Coordinate: 26230.78



BACKGROUND MAPPING INFORMATION HAS BEEN REPRODUCED FROM THE ORDNANCE SURVEY BY PERMISSION OF ORDNANCE SURVEY OF THE CONTROLLER OF HIS MAJESTY'S STATIONERY OFFICE. CROWN COPYRIGHT ORDNANCE SURVEY © 100024241. BLUEBERRY INTERNATIONAL LTD © NATIONAL GRID ELECTRICITY. ESRI COMMUNITY MAPS CONTRIBUTORS: ESRI UK, ESRI, HERE, GARMIN, FOUR SQUARE, GEOTECHNOLOGIES, INC, METUNISA, USGS

Issue	Date	Remarks	Drawn	Checked	Approved
C	22/11/24	Further engagement	JF	SC	JW
B	28/06/24	Change control update	JF	SC	JW
A	31/08/23	Final	JF	SC	JW

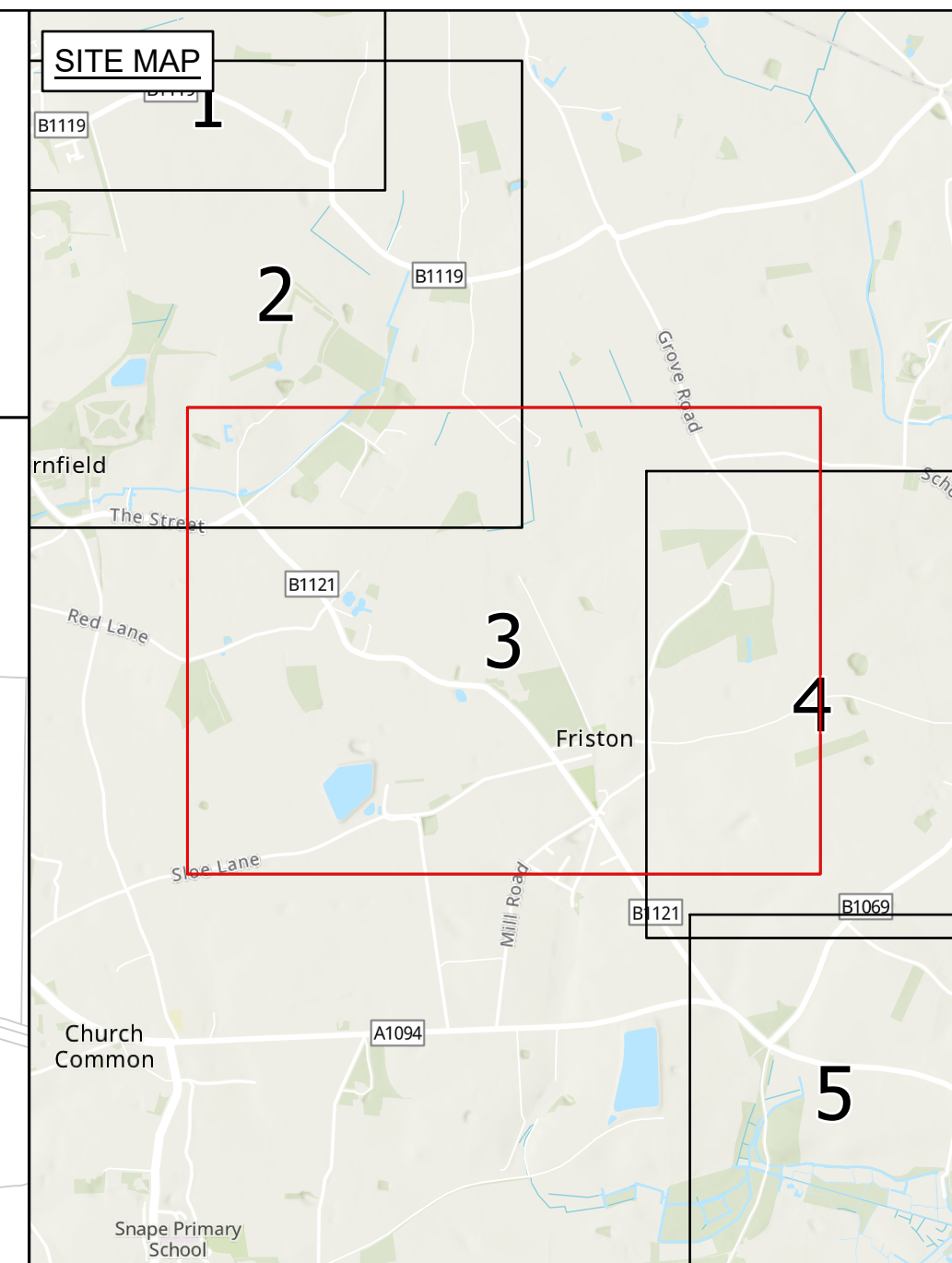
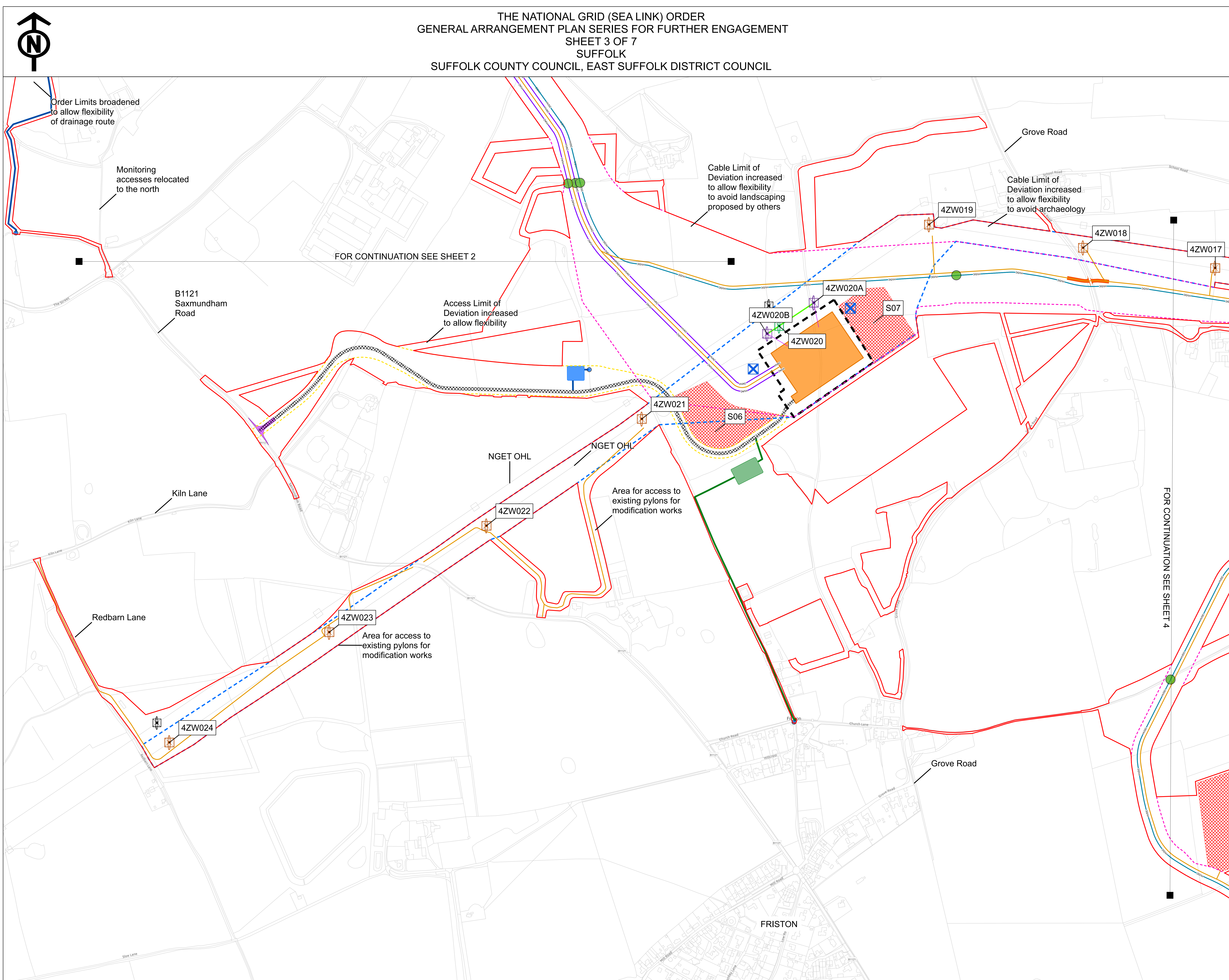
THE NATIONAL GRID (SEA LINK) ORDER  
 GENERAL ARRANGEMENT PLAN SERIES  
 FOR FURTHER ENGAGEMENT  
 SHEET 2 OF 7  
 SUFFOLK

**nationalgrid**

Application Number: EN020026  
 National Grid Drawing Reference: S42\_S/IGA/PS/0002  
 Scale: 1:2,500 Sheet Size: A0 Sheet: SHEET 2 OF 7 Issue: C



THE NATIONAL GRID (SEA LINK) ORDER  
 GENERAL ARRANGEMENT PLAN SERIES FOR FURTHER ENGAGEMENT  
 SHEET 3 OF 7  
 SUFFOLK  
 SUFFOLK COUNTY COUNCIL, EAST SUFFOLK DISTRICT COUNCIL



- Legend**
- Order Limits
  - Proposed permanent outfall
  - Proposed joint bay
  - Existing pylon
  - Proposed pylon
  - Proposed pylon modification works
  - Proposed temporary Over Head Line (OHL) structure
  - Proposed pylon removal
  - Proposed access route
  - Proposed Over Head Line (OHL)
  - Proposed OHL to be removed
  - Proposed High Voltage Alternating Current (HVAC) cable alignment
  - Proposed High Voltage Direct Current (HVDC) cable alignment
  - Cable Limit of Deviation (LoD)
  - Substation Limit of Deviation (LoD)
  - Over Head Line (OHL) Limit of Deviation (LoD)
  - Permanent access Limit of Deviation (LoD)
  - Proposed permanent access
  - Proposed substation
  - Proposed construction compound
  - Proposed temporary bellmouth
  - Proposed permanent bellmouth
  - Proposed drainage - permanent attenuation outfall pipe
  - Proposed drainage - permanent attenuation pond
  - Proposed drainage - permanent infiltration outfall pipe
  - Proposed drainage - permanent infiltration pond

**Notes**  
 For further engagement purposes only.  
 1. This plan is scaled at paper size A0, therefore any prints taken at smaller sizes will affect accuracy of the measurement units and should not be scaled against.  
 2. These plans show the Order Limits and potential locations for the works. Due to the need for future flexibility, National Grid will be applying for Order Limits and Limits of Deviation within its Development Consent Order, within which any final alignment would lie. Therefore the cable alignment, converter stations, substations and pylon locations should be treated as indicative only.  
 3. The Permanent access LoD is only shown where permanent access routes fall outside of the Cable LoD.  
 4. Access routes shown are a combination of primary construction accesses, mobilisation accesses, and monitoring and maintenance accesses.  
 5. For further information on construction please refer to the construction section of the Preliminary Environmental Information Report.

Coordinate System: British National Grid  
 Sheet X Centroid Coordinate: 64088.25 Sheet Y Centroid Coordinate: 260928.59



BACKGROUND MAPPING INFORMATION HAS BEEN REPRODUCED FROM THE ORDNANCE SURVEY BY PERMISSION OF ORDNANCE SURVEY OF THE CONTROLLER OF HIS MAJESTY'S STATIONERY OFFICE. CROWN COPYRIGHT ORDNANCE SURVEY © 100024241. BLUEBERRY INTERNATIONAL LTD TO NATIONAL GRID ELECTRICITY. ESRI COMMUNITY MAPS CONTRIBUTORS, ESRI UK, ESRI, HERE, GARMIN, FOUR SQUARE, GEOTECHNOLOGIES, INC, METINKSA, USGS

Issue	Date	Remarks	Drawn	Checked	Approved
C	22/11/24	Further engagement	JF	SC	JW
B	28/06/24	Change control update	JF	SC	JW
A	31/08/23	Final	JF	SC	JW

THE NATIONAL GRID (SEA LINK) ORDER  
 GENERAL ARRANGEMENT PLAN SERIES  
 FOR FURTHER ENGAGEMENT  
 SHEET 3 OF 7  
 SUFFOLK


**nationalgrid**

Application Number: EN020026

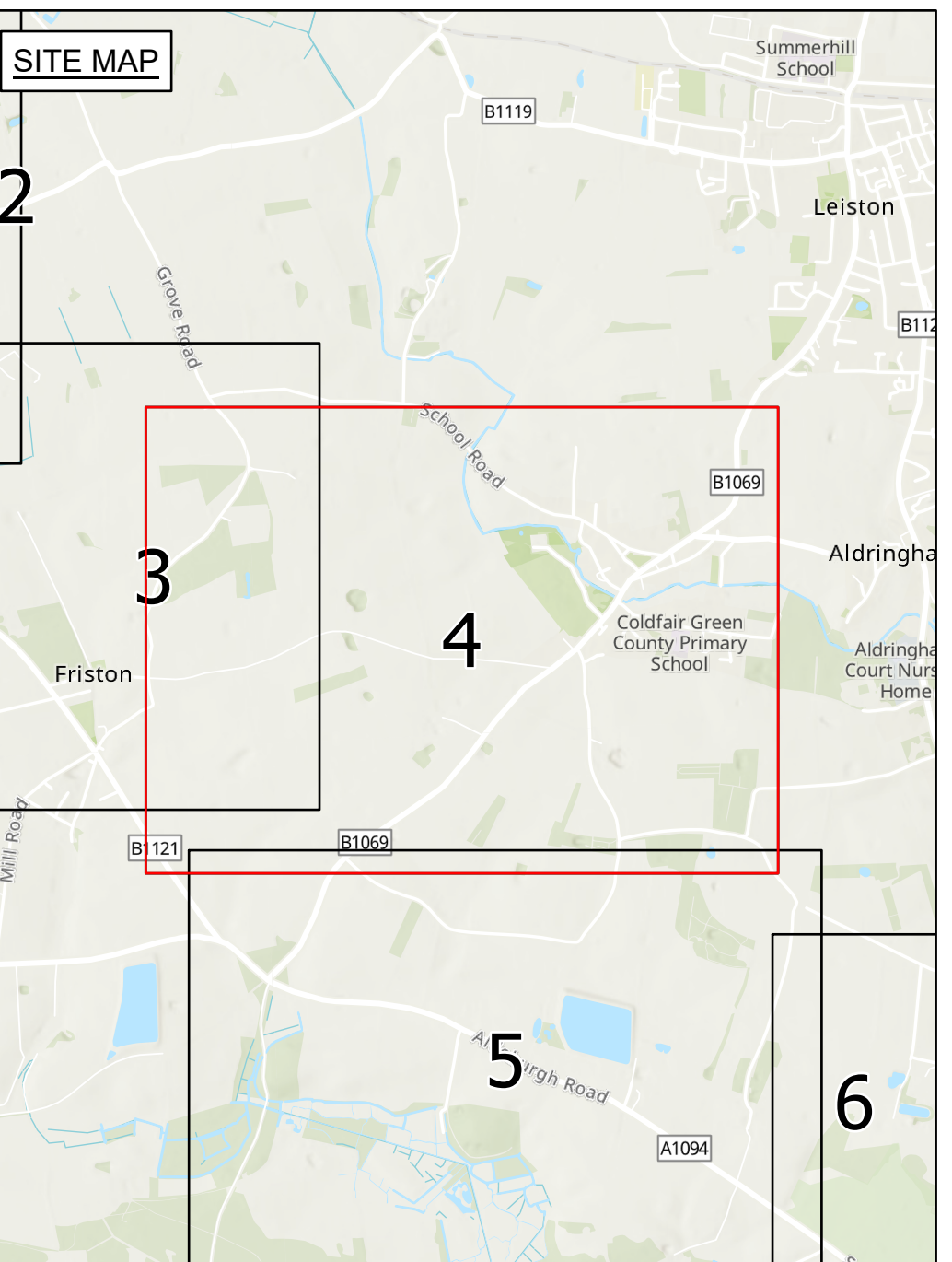
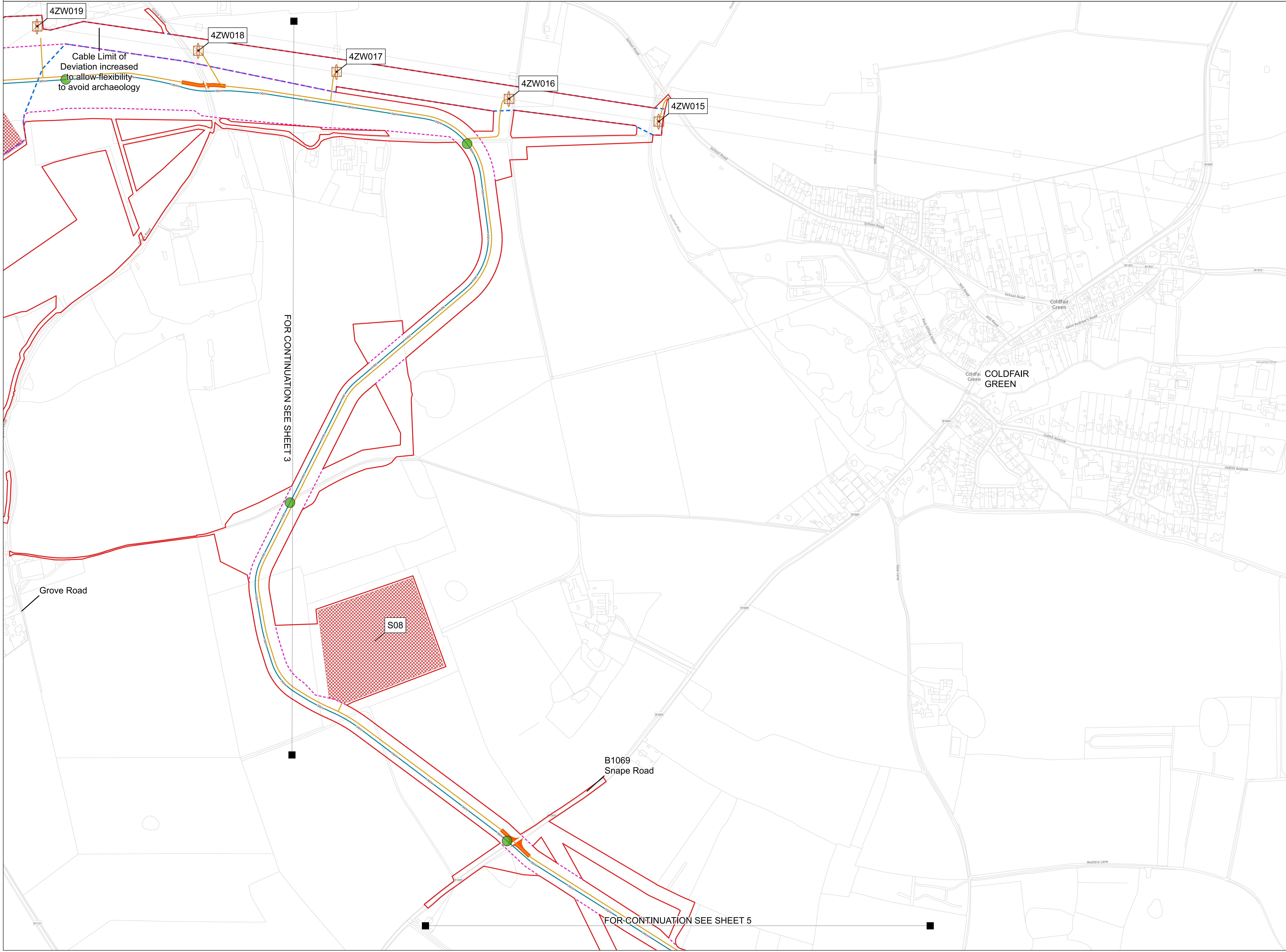
National Grid Drawing Reference: S42\_S/IGA/PS/0003

Scale	Sheet Size	Sheet	Issue
1:2,500	A0	SHEET 3 OF 7	C





THE NATIONAL GRID (SEA LINK) ORDER  
 GENERAL ARRANGEMENT PLAN SERIES FOR FURTHER ENGAGEMENT  
 SHEET 4 OF 7  
 SUFFOLK  
 SUFFOLK COUNTY COUNCIL, EAST SUFFOLK DISTRICT COUNCIL



- Legend**
- Order Limits
  - Proposed joint bay
  - Proposed pylon modification works
  - Proposed access route
  - Proposed High Voltage Direct Current (HVDC) cable alignment
  - Cable Limit of Deviation (LoD)
  - Over Head Line (OHL) Limit of Deviation (LoD)
  - Proposed construction compound
  - Proposed temporary bellmouth

- Notes**  
 For further engagement purposes only.
1. This plan is scaled at paper size A0, therefore any prints taken at smaller sizes will affect accuracy of the measurement units and should not be scaled against.
  2. These plans show the Order Limits and potential locations for the works. Due to the need for future flexibility, National Grid will be applying for Order Limits and Limits of Deviation within its Development Consent Order, within which any final alignment would lie. Therefore the cable alignment, converter stations, substations and pylon locations should be treated as indicative only.
  3. The Permanent access LoD is only shown where permanent access routes fall outside of the Cable LoD.
  4. Access routes shown are a combination of primary construction accesses, mobilisation accesses, and monitoring and maintenance accesses.
  5. For further information on construction please refer to the construction section of the Preliminary Environmental Information Report.

Coordinate System: British National Grid  
 Sheet X Centroid Coordinate: 642755.44 Sheet Y Centroid Coordinate: 20670.66



BACKGROUND MAPPING INFORMATION HAS BEEN REPRODUCED FROM THE ORDNANCE SURVEY BY PERMISSION OF ORDNANCE SURVEY OF THE CONTROLLER OF HIS MAJESTY'S STATIONERY OFFICE. CROWN COPYRIGHT ORDNANCE SURVEY © - 100024241. BLUEBERRY INTERNATIONAL LTD © NATIONAL GRID ELECTRICITY. ESRI COMMUNITY MAPS CONTRIBUTORS, ESRI UK, ESRI, HERE, GARMIN, FOUR SQUARE, GEOTECHNOLOGIES, INC, METIUNASA, USGS

Issue	Date	Remarks	Drawn	Checked	Approved
C	22/11/24	Further engagement	JF	SC	JW
B	28/06/24	Change control update	JF	SC	JW
A	31/08/23	Final	JF	SC	JW

THE NATIONAL GRID (SEA LINK) ORDER  
 GENERAL ARRANGEMENT PLAN SERIES  
 FOR FURTHER ENGAGEMENT  
 SHEET 4 OF 7  
 SUFFOLK



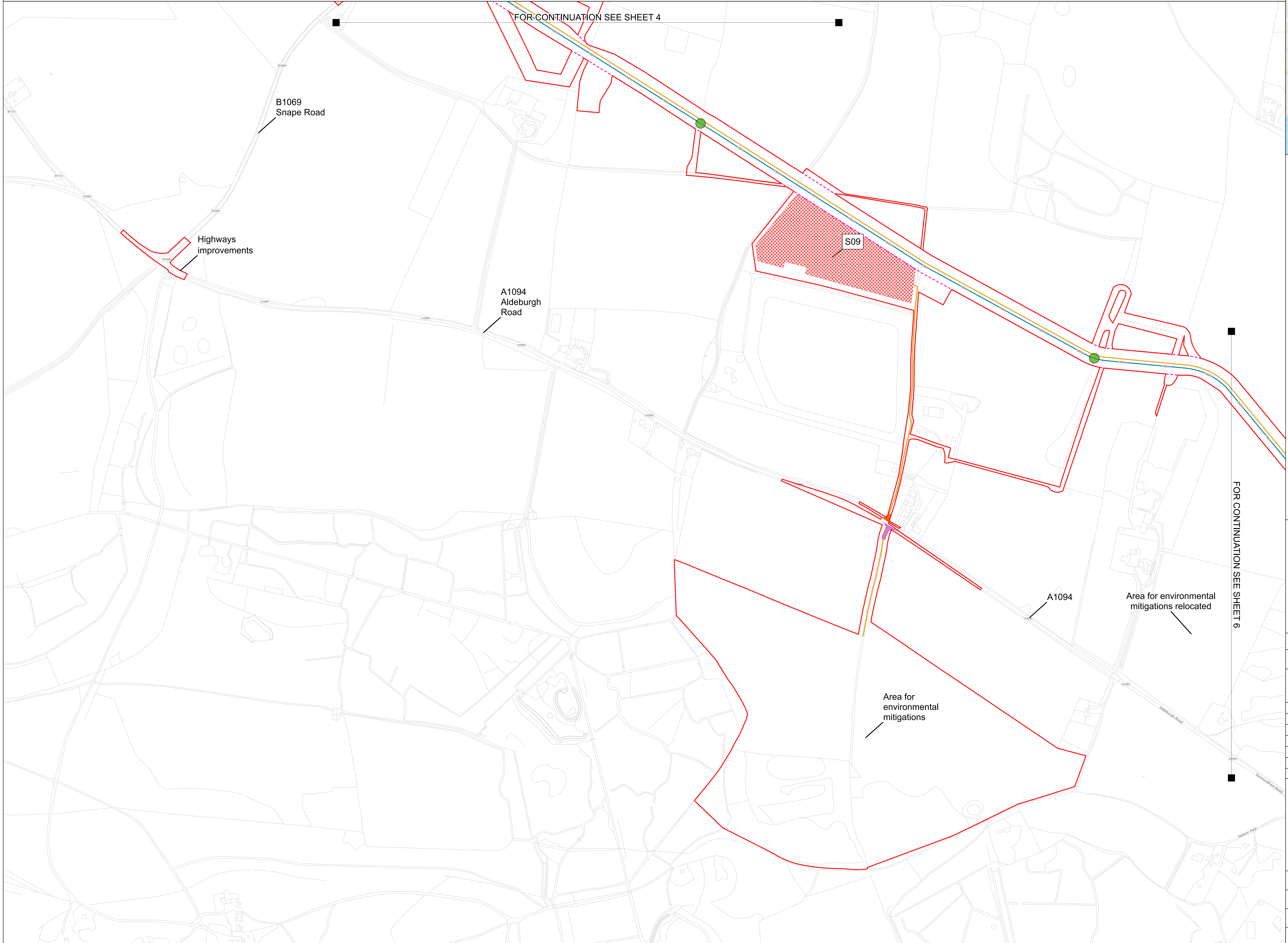
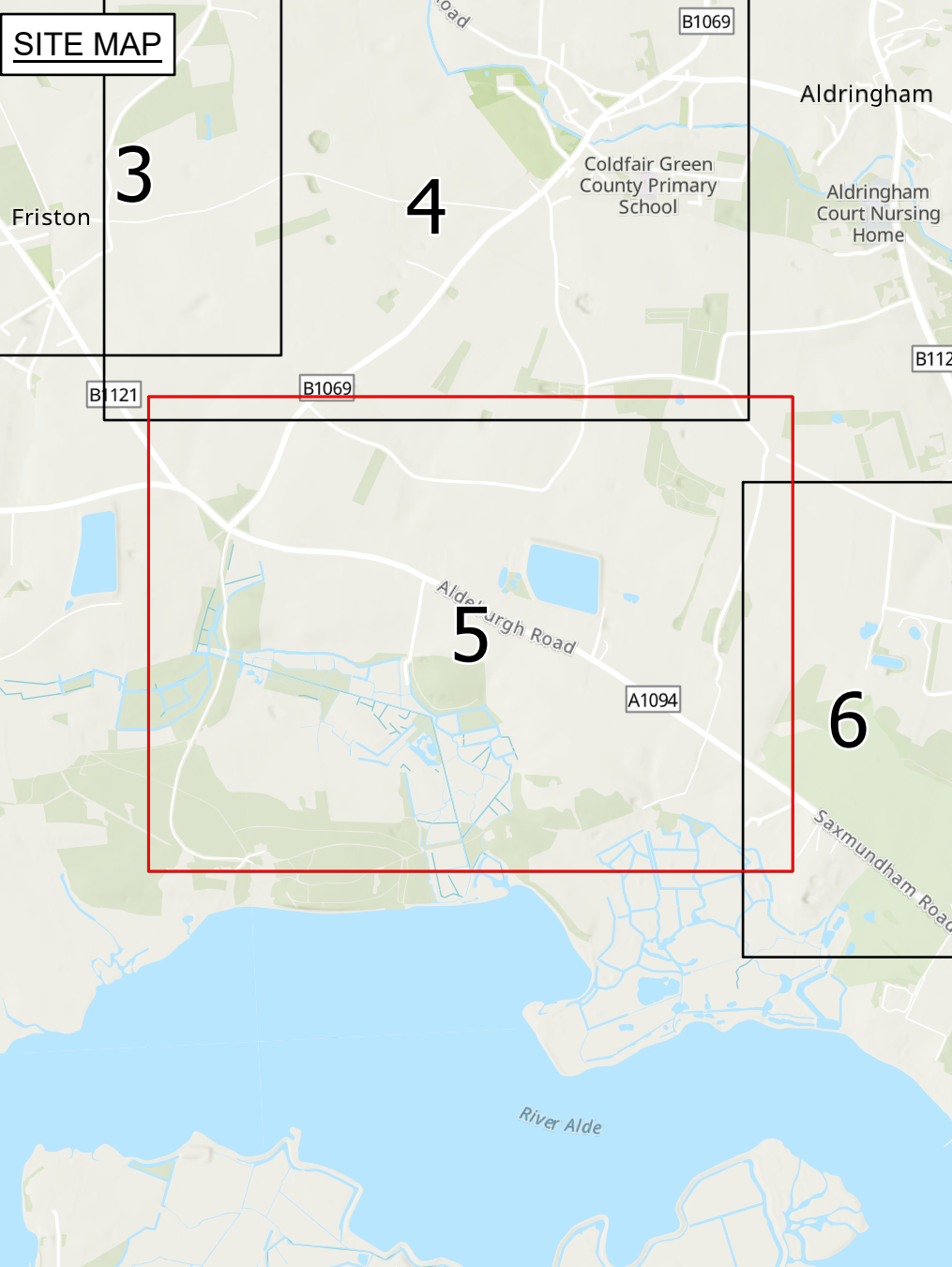
Application Number: EN020026  
 National Grid Drawing Reference: S42\_S/IGA/PS/0004

Scale	Sheet Size	Sheet	Issue
1:2,500	A0	SHEET 4 OF 7	C





THE NATIONAL GRID (SEA LINK) ORDER  
 GENERAL ARRANGEMENT PLAN SERIES FOR FURTHER ENGAGEMENT  
 SHEET 5 OF 7  
 SUFFOLK  
 SUFFOLK COUNTY COUNCIL, EAST SUFFOLK DISTRICT COUNCIL



- Legend**
- Order Limits
  - Proposed joint bay
  - Proposed access route
  - Proposed High Voltage Direct Current (HVDC) cable alignment
  - Cable Limit of Deviation (LoD)
  - Proposed construction compound
  - Proposed temporary bellmouth
  - Proposed permanent bellmouth

- Notes**  
 For further engagement purposes only.
1. This plan is scaled at paper size A0, therefore any prints taken at smaller sizes will affect accuracy of the measurement units and should not be scaled against.
  2. These plans show the Order Limits and potential locations for the works. Due to the need for future flexibility, National Grid will be applying for Order Limits and Limits of Deviation within its Development Consent Order, within which any final alignment would lie. Therefore the cable alignment, converter stations, substations and pylon locations should be treated as indicative only.
  3. The Permanent access LoD is only shown where permanent access routes fall outside of the Cable LoD.
  4. Access routes shown are a combination of primary construction accesses, mobilisation accesses, and monitoring and maintenance accesses.
  5. For further information on construction please refer to the construction section of the Preliminary Environmental Information Report.

Coordinate System: British National Grid  
 Sheet X Centroid Coordinate: 642931 Sheet Y Centroid Coordinate: 258875 42



BACKGROUND MAPPING INFORMATION HAS BEEN REPRODUCED FROM THE ORDNANCE SURVEY BY PERMISSION OF ORDNANCE SURVEY OF THE CONTROLLER OF HIS MAJESTY'S STATIONERY OFFICE. CROWN COPYRIGHT ORDNANCE SURVEY © 100024241. BLUEBERRY INTERNATIONAL LTD © NATIONAL GRID ELECTRICITY. ESRI COMMUNITY MAPS CONTRIBUTORS, ESRI UK, ESRI, HERE, GARMIN, FOUR SQUARE, GEOTECHNOLOGIES, INC, METIUNSA, USGS


Issue	Date	Remarks	Drawn	Checked	Approved
C	22/11/24	Further engagement	JF	SC	JW
B	28/06/24	Change control update	JF	SC	JW
A	31/08/23	Final	JF	SC	JW

**Title**  
 THE NATIONAL GRID (SEA LINK) ORDER  
 GENERAL ARRANGEMENT PLAN SERIES  
 FOR FURTHER ENGAGEMENT  
 SHEET 5 OF 7  
 SUFFOLK

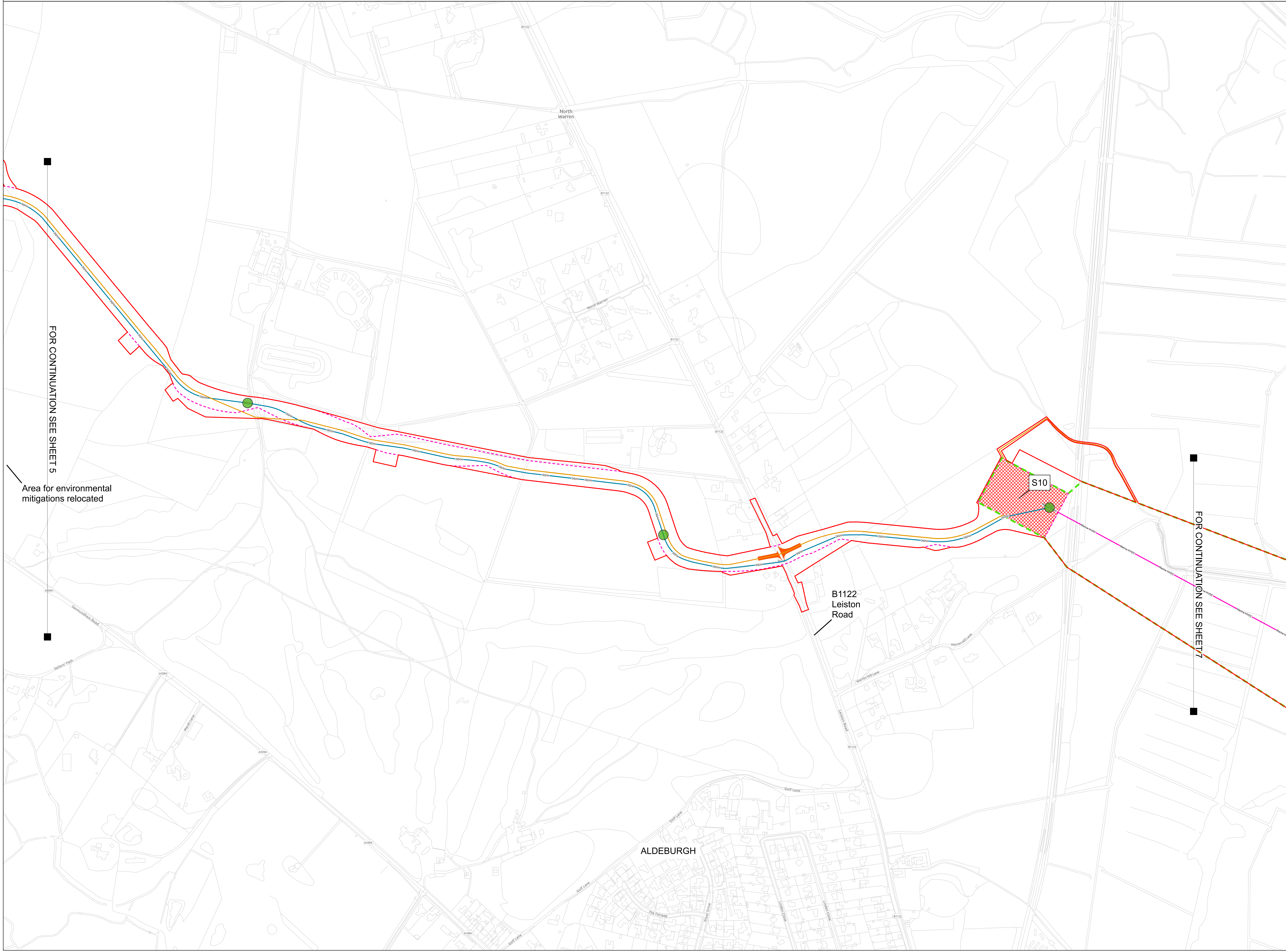
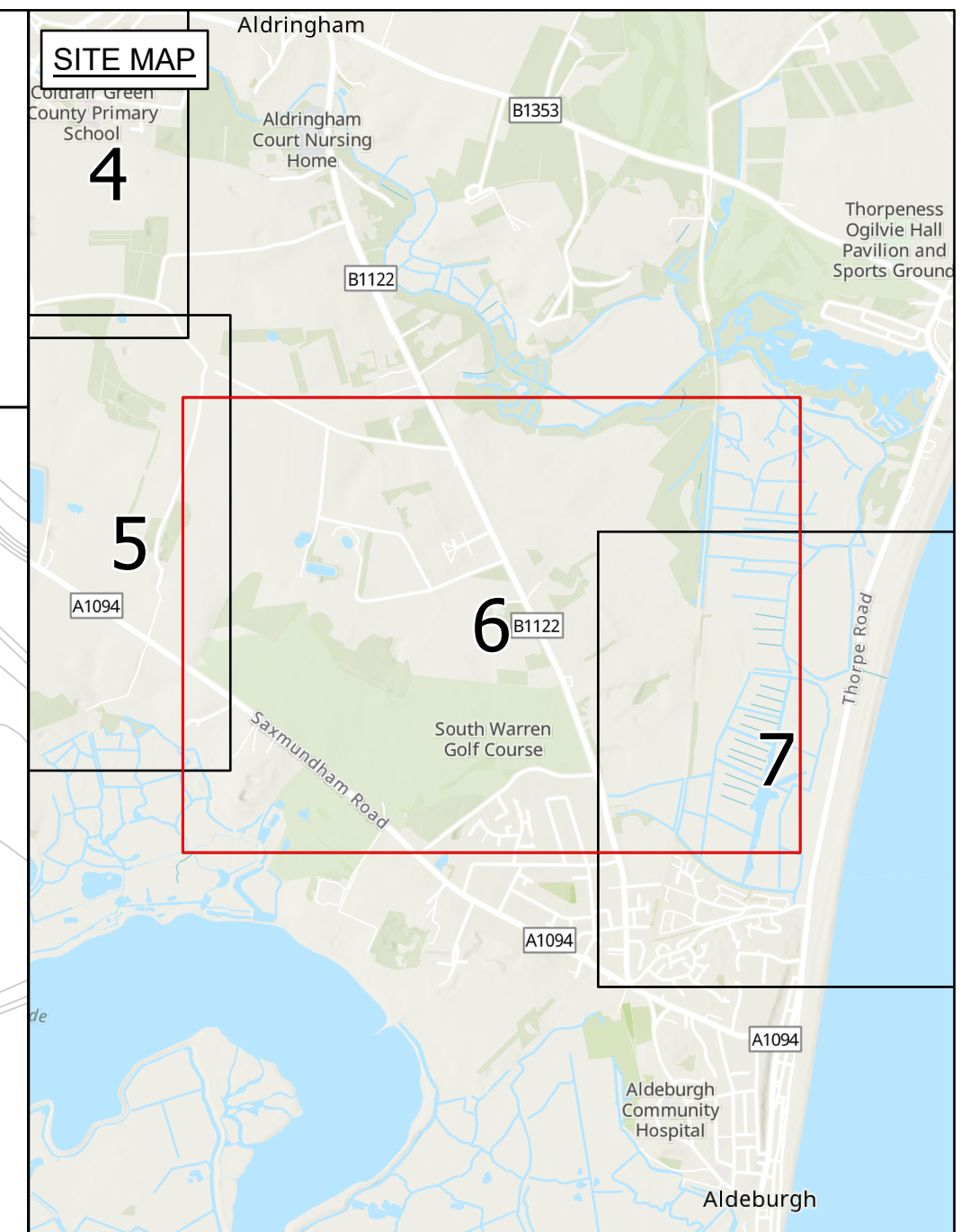
**nationalgrid**

Application Number: EN020026  
 National Grid Drawing Reference: S42\_S/IGA/PS/0005  
 Scale: 1:2,500 Sheet Size: A0 Sheet: SHEET 5 OF 7 Issue: C





THE NATIONAL GRID (SEA LINK) ORDER  
 GENERAL ARRANGEMENT PLAN SERIES FOR FURTHER ENGAGEMENT  
 SHEET 6 OF 7  
 SUFFOLK  
 SUFFOLK COUNTY COUNCIL, EAST SUFFOLK DISTRICT COUNCIL



- Legend**
- Order Limits
  - Proposed joint bay
  - Proposed marine High Voltage Direct Current (HVDC) cable alignment
  - Proposed access route
  - Proposed High Voltage Direct Current (HVDC) cable alignment
  - Marine Limit of Deviation (LoD)
  - Cable Limit of Deviation (LoD)
  - Proposed construction compound
  - Proposed temporary bellmouth

- Notes**  
**For further engagement purposes only.**
1. This plan is scaled at paper size A0, therefore any prints taken at smaller sizes will affect accuracy of the measurement units and should not be scaled against.
  2. These plans show the Order Limits and potential locations for the works. Due to the need for future flexibility, National Grid will be applying for Order Limits and Limits of Deviation within its Development Consent Order, within which any final alignment would lie. Therefore the cable alignment, converter stations, substations and pylon locations should be treated as indicative only.
  3. The Permanent access LoD is only shown where permanent access routes fall outside of the Cable LoD.
  4. Access routes shown are a combination of primary construction accesses, mobilisation accesses, and monitoring and maintenance accesses.
  5. For further information on construction please refer to the construction section of the Preliminary Environmental Information Report.

Coordinate System: British National Grid  
 Sheet X Centroid Coordinate: 645296.31 Sheet Y Centroid Coordinate: 258534.94



BACKGROUND MAPPING INFORMATION HAS BEEN REPRODUCED FROM THE ORDNANCE SURVEY BY PERMISSION OF ORDNANCE SURVEY OF THE CONTROLLER OF HIS MAJESTY'S STATIONERY OFFICE. CROWN COPYRIGHT ORDNANCE SURVEY © 10020241. BLUESKY INTERNATIONAL LTD © NATIONAL GRID ELECTRICITY. ESRI COMMUNITY MAPS CONTRIBUTORS: ESRI UK, ESRI, HERE, GARMIN, FOUR SQUARE, GEOTECHNOLOGIES, INC, METIUNSA, USGS

Issue	Date	Remarks	Drawn	Checked	Approved
C	22/11/24	Further engagement	JF	SC	JW
B	28/06/24	Change control update	JF	SC	JW
A	31/08/23	Final	JF	SC	JW

**Title**  
 THE NATIONAL GRID (SEA LINK) ORDER  
 GENERAL ARRANGEMENT PLAN SERIES  
 FOR FURTHER ENGAGEMENT  
 SHEET 6 OF 7  
 SUFFOLK


**nationalgrid**

Application Number: EN020026

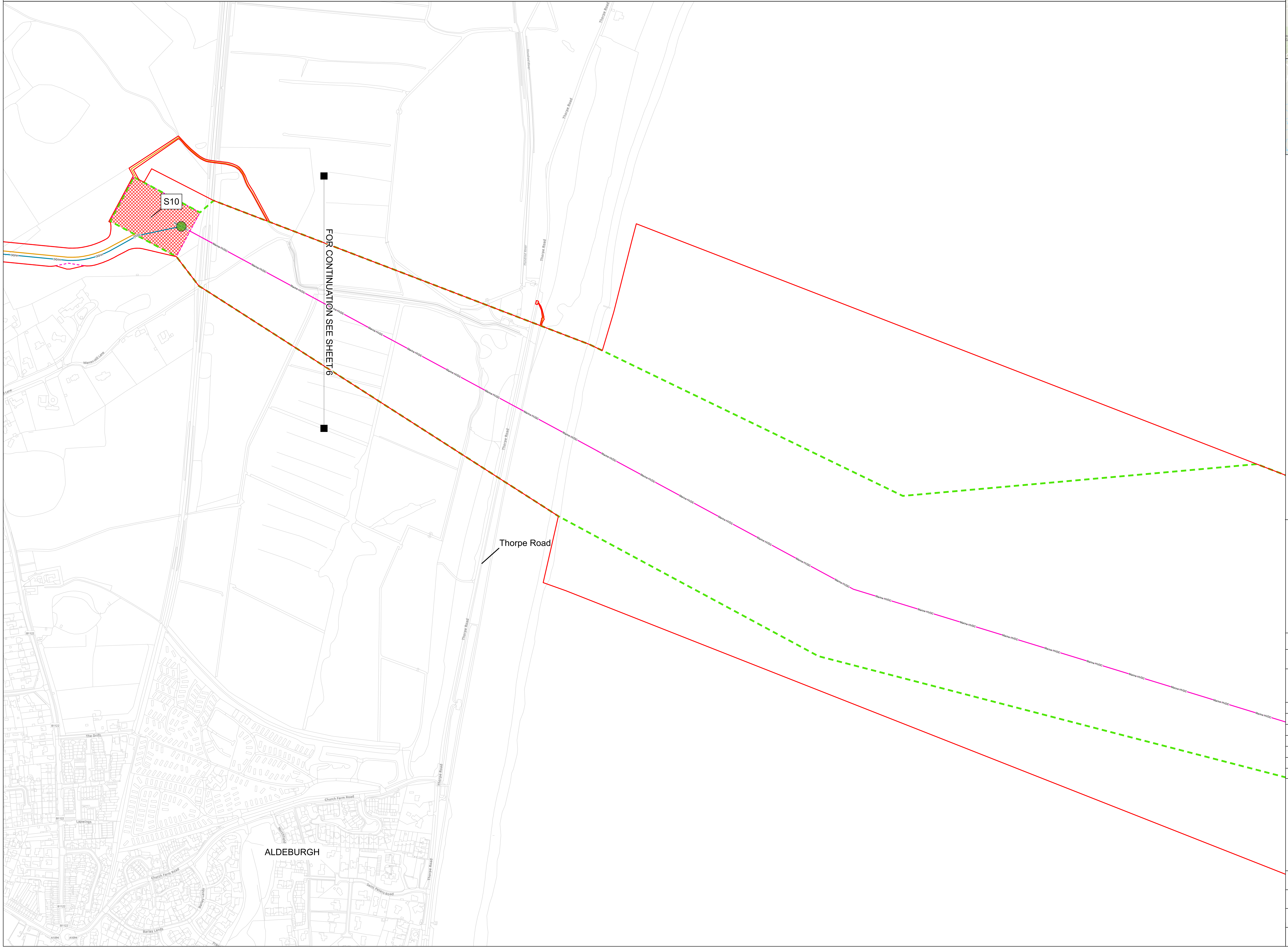
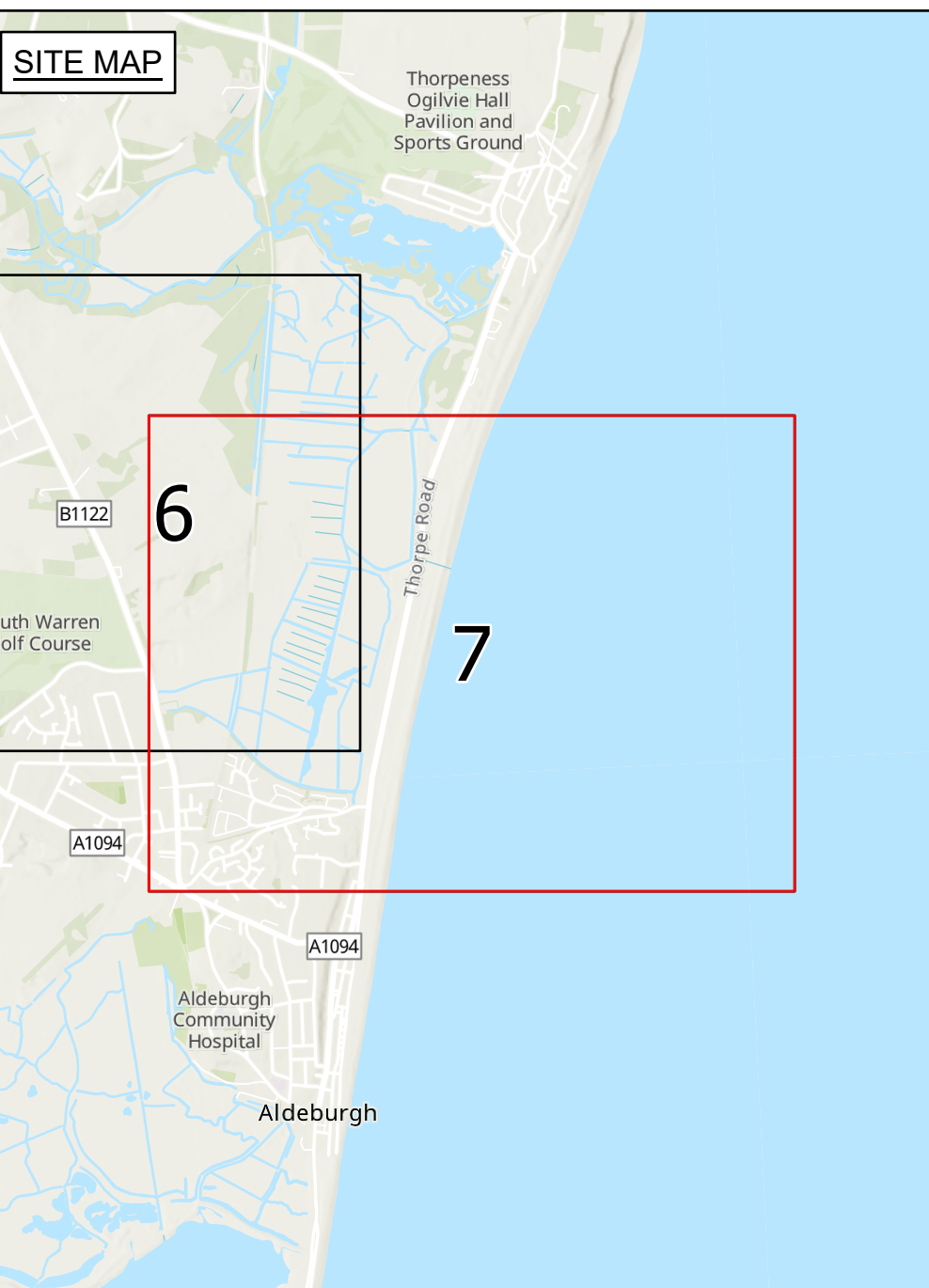
National Grid Drawing Reference: S42\_S/IGA/PS/0006

Scale	Sheet Size	Sheet	Issue
1:2,500	A0	SHEET 6 OF 7	C





THE NATIONAL GRID (SEA LINK) ORDER  
 GENERAL ARRANGEMENT PLAN SERIES FOR FURTHER ENGAGEMENT  
 SHEET 7 OF 7  
 SUFFOLK  
 SUFFOLK COUNTY COUNCIL, EAST SUFFOLK DISTRICT COUNCIL



- Legend**
- Order Limits
  - Proposed joint bay
  - Proposed marine High Voltage Direct Current (HVDC) cable alignment
  - Proposed access route
  - Proposed High Voltage Direct Current (HVDC) cable alignment
  - Marine Limit of Deviation (LoD)
  - Cable Limit of Deviation (LoD)
  - Proposed construction compound

**Notes**  
 For further engagement purposes only.

1. This plan is scaled at paper size A0, therefore any prints taken at smaller sizes will affect accuracy of the measurement units and should not be scaled against.
2. These plans show the Order Limits and potential locations for the works. Due to the need for future flexibility, National Grid will be applying for Order Limits and Limits of Deviation within its Development Consent Order, within which any final alignment would lie. Therefore the cable alignment, converter stations, substations and pylon locations should be treated as indicative only.
3. The Permanent access LoD is only shown where permanent access routes fall outside of the Cable LoD.
4. Access routes shown are a combination of primary construction accesses, mobilisation accesses, and monitoring and maintenance accesses.
5. For further information on construction please refer to the construction section of the Preliminary Environmental Information Report.

Coordinate System: British National Grid  
 Sheet X Centroid Coordinate: 647021.19 Sheet Y Centroid Coordinate: 257977.8



BACKGROUND MAPPING INFORMATION HAS BEEN REPRODUCED FROM THE ORDNANCE SURVEY BY PERMISSION OF ORDNANCE SURVEY OF THE CONTROLLER OF HIS MAJESTY'S STATIONERY OFFICE. CROWN COPYRIGHT ORDNANCE SURVEY © - 100024241. BLUEBERRY INTERNATIONAL LTD © NATIONAL GRID ELECTRICITY. ESRI COMMUNITY MAPS CONTRIBUTORS, ESRI UK, ESRI, HERE, GARMIN, FOUR SQUARE, GEOTECHNOLOGIES, INC, METIUNASA, USGS

Issue	Date	Remarks	Drawn	Checked	Approved
C	22/11/24	Further engagement	JF	SC	JW
B	28/06/24	Change control update	JF	SC	JW
A	31/08/23	Final	JF	SC	JW

**Title**  
 THE NATIONAL GRID (SEA LINK) ORDER  
 GENERAL ARRANGEMENT PLAN SERIES  
 FOR FURTHER ENGAGEMENT  
 SHEET 7 OF 7  
 SUFFOLK

**nationalgrid**

Application Number: EN020026

National Grid Drawing Reference: S42\_S/IGA/PS/0007


Scale	Sheet Size	Sheet	Issue
1:2,500	A0	SHEET 7 OF 7	C



# 03. Kent Onshore Scheme

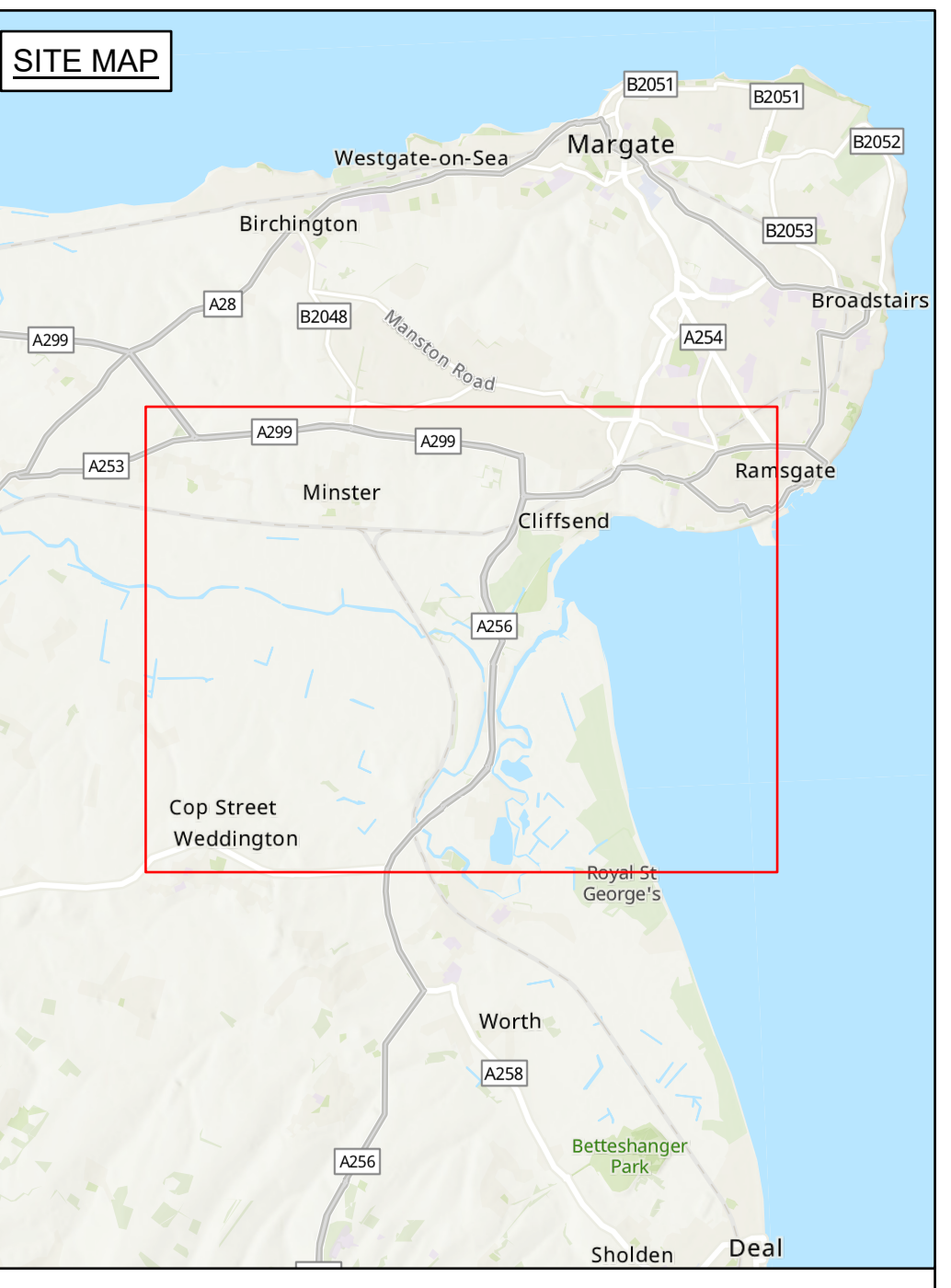
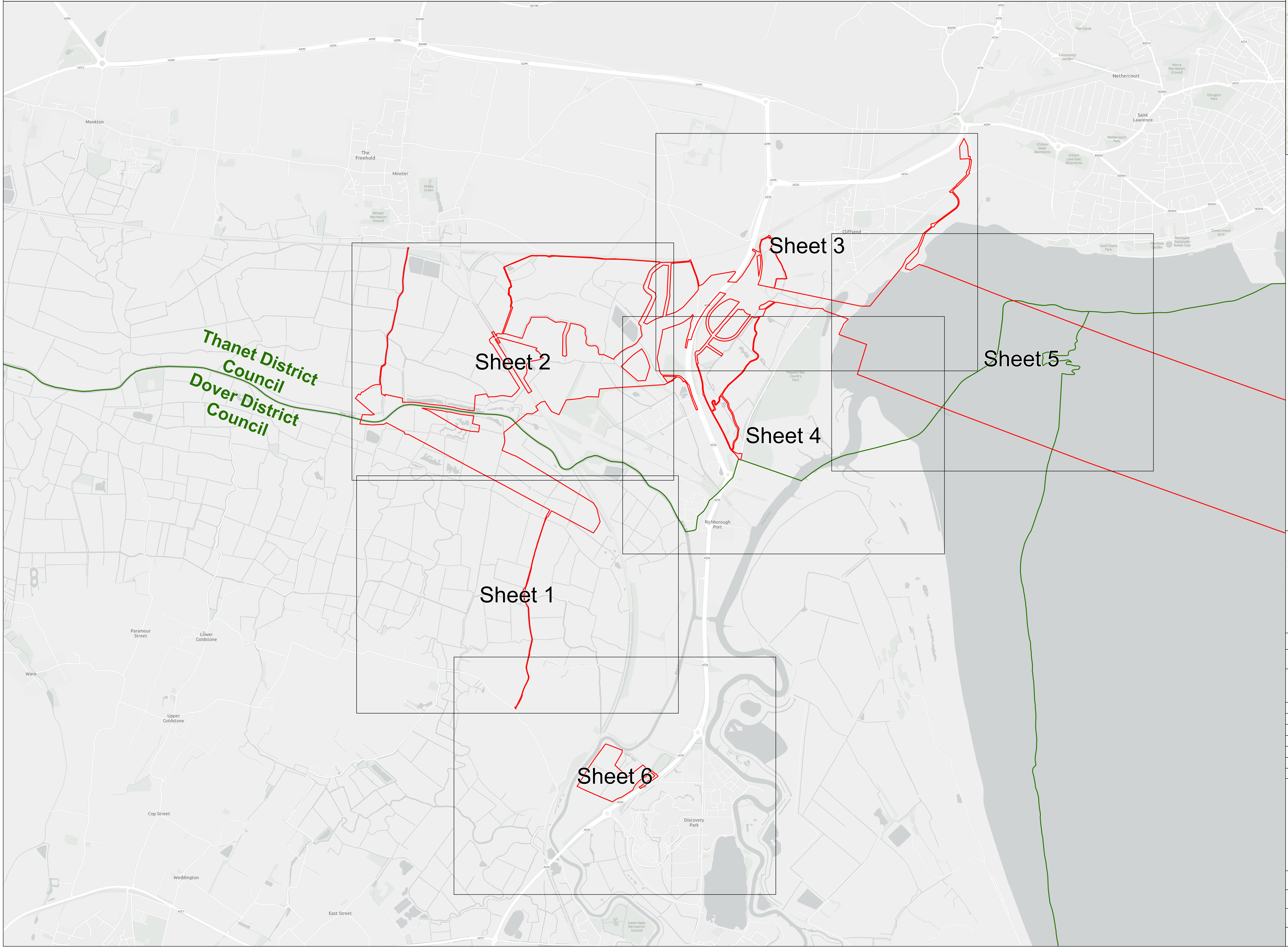






THE NATIONAL GRID (SEA LINK) ORDER  
 MASTER KEY PLAN FOR FURTHER ENGAGEMENT  
 SHEET 1 OF 1  
 KENT

KENT COUNTY COUNCIL, DOVER DISTRICT COUNCIL, THANET DISTRICT COUNCIL



**Legend**

- ▬ Order Limits
- Detailed sheet
- ▬ District Council boundary

**Notes**  
**For further engagement purposes only.**  
 1. This plan is scaled at paper size A0, therefore any prints taken at smaller sizes will affect accuracy of the measurement units and should not be scaled against.  
 2. These plans show the Order Limits and potential locations for the works. Due to the need for future flexibility, National Grid will be applying for Order Limits and Limits of Deviation within its Development Consent Order, within which any final alignment would lie.  
 3. For further information on construction please refer to the construction section of the Preliminary Environmental Information Report.

Coordinate System: British National Grid Sheet X Centroid Coordinate: NA Sheet Y Centroid Coordinate: NA

0 250 500 1,000 Metres

BACKGROUND MAPPING INFORMATION HAS BEEN REPRODUCED FROM THE ORDNANCE SURVEY BY PERMISSION OF ORDNANCE SURVEY OF THE CONTROLLER OF HIS MAJESTY'S STATIONERY OFFICE. CROWN COPYRIGHT ORDNANCE SURVEY © 10000000. BUBBLY INTERNATIONAL LTD. NATIONAL GRID ELECTRICITY TRANSMISSION MAPS CONTRIBUTORS: ESRM UK, ESRM, HERE, GARMIN, FOURQUARE, GEOTECNOLOGIES, IN METRUM, GISD, OFFICE FOR NATIONAL STATISTICS LICENCED UNDER THE OPEN GOVERNMENT LICENCE V3.0

Issue	Date	Remarks	Drawn	Checked	Approved
C	22/11/24	Further engagement	JF	SC	JW
B	25/06/24	Change control update	JF	SC	JW
A	29/08/23	Final	JF	SC	KJ

THE NATIONAL GRID (SEA LINK) ORDER  
 MASTER KEY PLAN FOR FURTHER ENGAGEMENT  
 SHEET 1 OF 1  
 KENT


**nationalgrid**

Application Number: EN020026

National Grid Drawing Reference: S42\_K/MKP/SS/2001

Scale	Sheet Size	Sheet	Issue
1:10,000	A0	SHEET 1 OF 1	C





THE NATIONAL GRID (SEA LINK) ORDER  
GENERAL ARRANGEMENT PLAN SERIES FOR FURTHER ENGAGEMENT  
SHEET 1 OF 6  
KENT

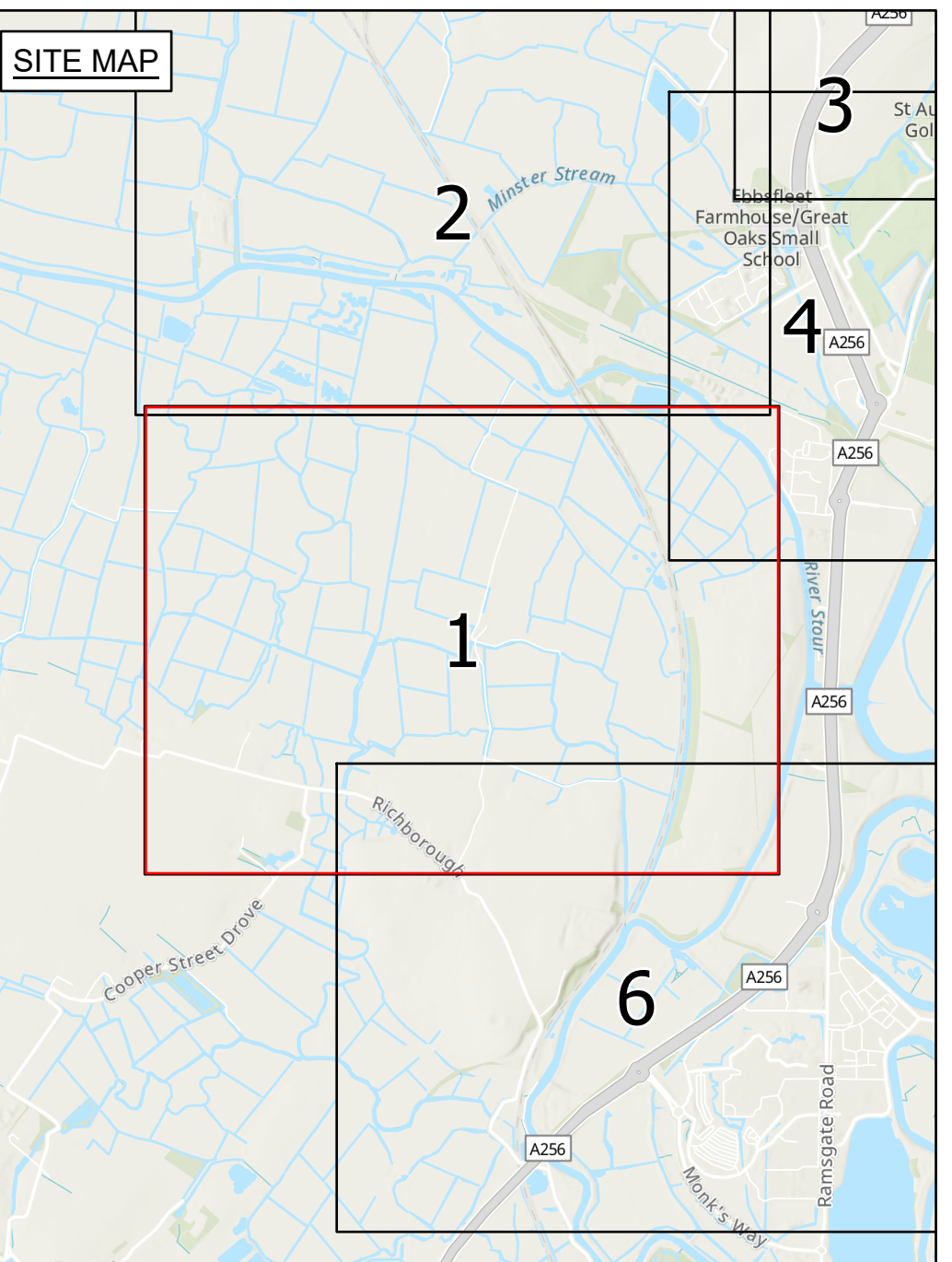
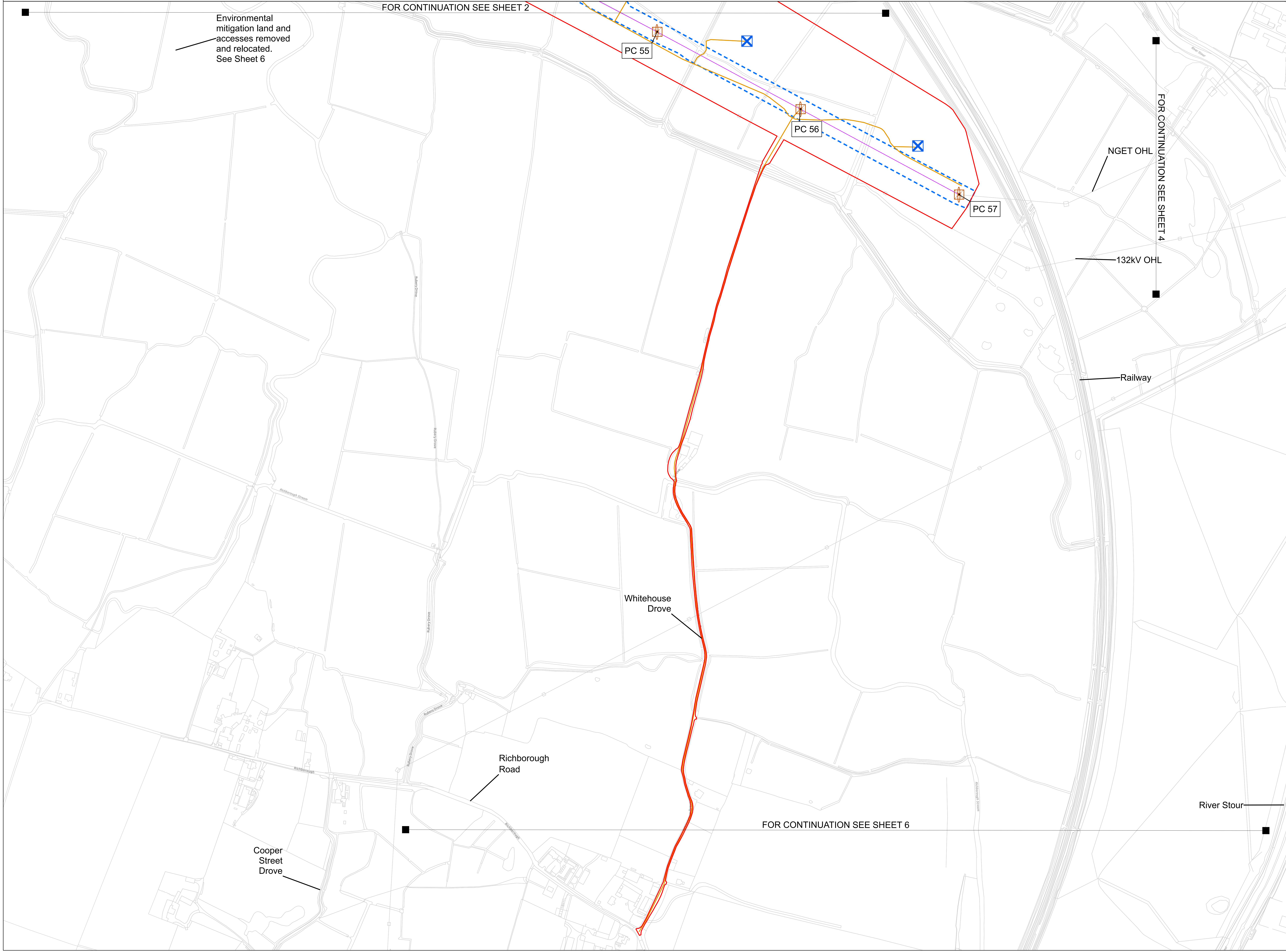
KENT COUNTY COUNCIL, DOVER DISTRICT COUNCIL, THANET DISTRICT COUNCIL

FOR CONTINUATION SEE SHEET 2

FOR CONTINUATION SEE SHEET 4

FOR CONTINUATION SEE SHEET 6

Environmental mitigation land and accesses removed and relocated. See Sheet 6



- Legend**
- ▭ Order Limits
  - Proposed pylon modification works
  - Proposed temporary Over Head Line (OHL) structure
  - Proposed access route
  - Proposed Over Head Line (OHL)
  - Kent Over Head Line (OHL) Limit of Deviation (LoD)

- Notes**  
**For further engagement purposes only.**
1. This plan is scaled at paper size A0, therefore any prints taken at smaller sizes will affect accuracy of the measurement units and should not be scaled against.
  2. These plans show the Order Limits and potential locations for the works. Due to the need for future flexibility, National Grid will be applying for Order Limits and Limits of Deviation within its Development Consent Order, within which any final alignment would lie. Therefore the cable alignment, converter stations, substations and pylon locations should be treated as indicative only.
  3. The Permanent access LoD is only shown where permanent access routes fall outside of the Cable LoD.
  4. Access routes shown are a combination of primary construction accesses, mobilisation accesses, and monitoring and maintenance accesses.
  5. For further information on construction please refer to the construction section of the Preliminary Environmental Information Report.

Coordinate System: British National Grid  
Sheet X Centroid Coordinate: 631909.75 Sheet Y Centroid Coordinate: 161353.36



BACKGROUND MAPPING INFORMATION HAS BEEN REPRODUCED FROM THE ORDNANCE SURVEY BY PERMISSION OF ORDNANCE SURVEY OF THE CONTROLLER OF HIS MAJESTY'S STATIONERY OFFICE. CROWN COPYRIGHT ORDNANCE SURVEY © - 100024241. BLUEBERRY INTERNATIONAL LTD © NATIONAL GRID ELECTRICITY. ESRI COMMUNITY MAPS CONTRIBUTORS, ESRI UK, ESRI, HERE, GARMIN, FOUR SQUARE, GEOTECHNOLOGIES, INC, METIUNASA, USGS

Issue	Date	Remarks	Drawn	Checked	Approved
C	22/11/24	Further engagement	JF	SC	JW
B	28/06/24	Change control update	JF	SC	JW
A	31/08/23	Final	JF	SC	JW

**Title**  
THE NATIONAL GRID (SEA LINK) ORDER  
GENERAL ARRANGEMENT PLAN SERIES  
FOR FURTHER ENGAGEMENT  
SHEET 1 OF 6  
KENT


**nationalgrid**

Application Number: EN020026

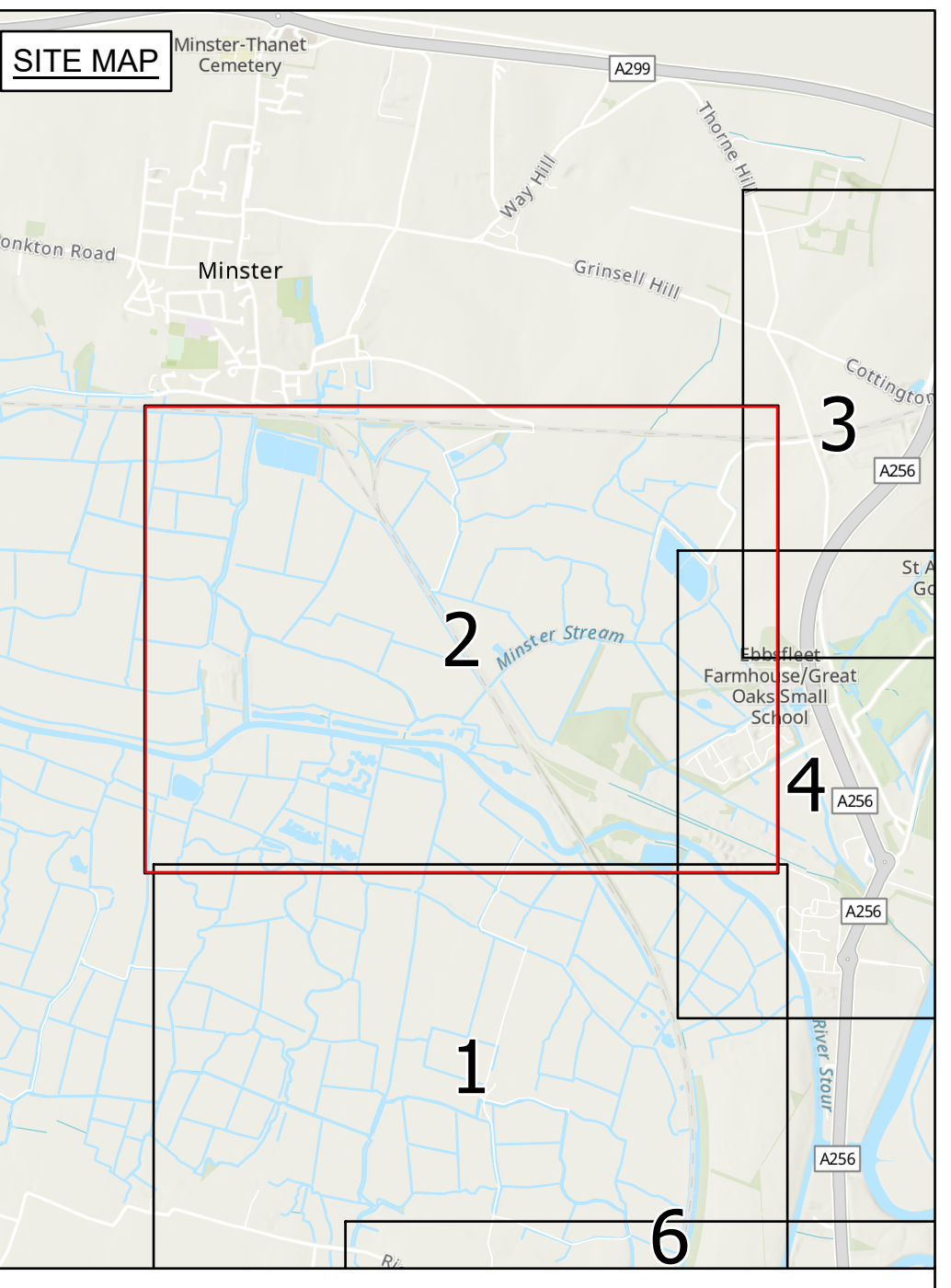
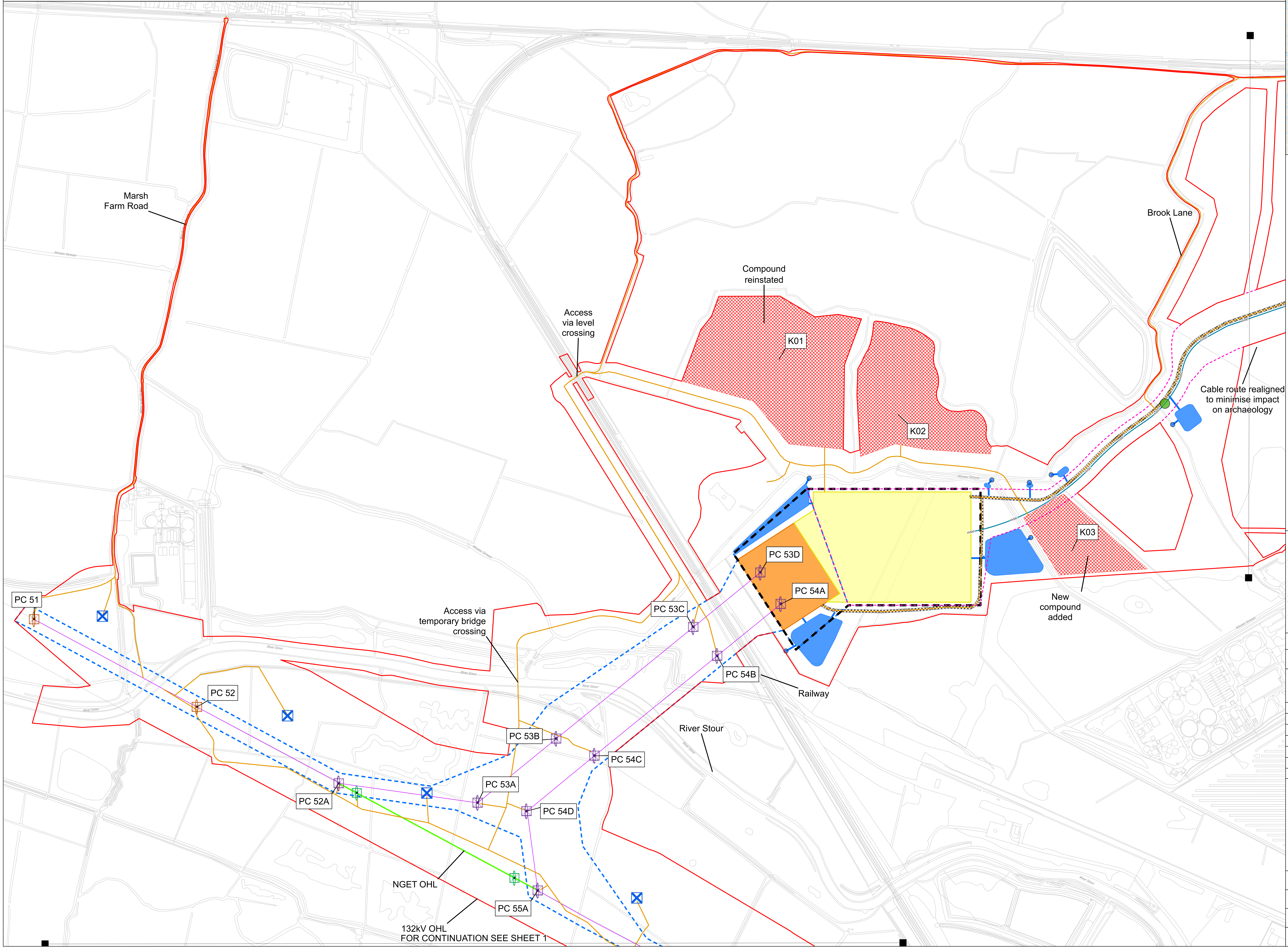
National Grid Drawing Reference: S42\_K/IGA/PS/2001

Scale	Sheet Size	Sheet	Issue
1:2,500	A0	SHEET 1 OF 6	C





THE NATIONAL GRID (SEA LINK) ORDER  
 GENERAL ARRANGEMENT PLAN SERIES FOR FURTHER ENGAGEMENT  
 SHEET 2 OF 6  
 KENT  
 KENT COUNTY COUNCIL, DOVER DISTRICT COUNCIL, THANET DISTRICT COUNCIL



- Legend**
- Order Limits
  - Proposed joint bay
  - Proposed permanent outfall
  - Proposed pylon
  - Proposed pylon modification works
  - Proposed pylon removal
  - Proposed temporary Over Head Line (OHL) structure
  - Proposed access route
  - Proposed High Voltage Direct Current (HVDC) cable alignment
  - Proposed Over Head Line (OHL)
  - Proposed OHL to be removed
  - Cable Limit of Deviation (LoD)
  - Converter station and substation Limit of Deviation (LoD)
  - Kent Over Head Line (OHL) Limit of Deviation (LoD)
  - Proposed construction compound
  - Proposed permanent access
  - Proposed converter station
  - Proposed substation
  - Proposed drainage - permanent attenuation outfall pipe
  - Proposed drainage - permanent attenuation pond

**Notes**  
 For further engagement purposes only.

1. This plan is scaled at paper size A0, therefore any prints taken at smaller sizes will affect accuracy of the measurement units and should not be scaled against.
2. These plans show the Order Limits and potential locations for the works. Due to the need for future flexibility, National Grid will be applying for Order Limits and Limits of Deviation within its Development Consent Order, within which any final alignment would lie. Therefore the cable alignment, converter stations, substations and pylon locations should be treated as indicative only.
3. The Permanent access LoD is only shown where permanent access routes fall outside of the Cable LoD.
4. Access routes shown are a combination of primary construction accesses, mobilisation accesses, and monitoring and maintenance accesses.
5. For further information on construction please refer to the construction section of the Preliminary Environmental Information Report.

Coordinate System: British National Grid  
 Sheet X Centroid Coordinate: 631872.44 Sheet Y Centroid Coordinate: 163215.89

0 62.5 125 250  
 Metres

BACKGROUND MAPPING INFORMATION HAS BEEN REPRODUCED FROM THE ORDNANCE SURVEY BY PERMISSION OF ORDNANCE SURVEY OF THE CONTROLLER OF HIS MAJESTY'S STATIONERY OFFICE. CROWN COPYRIGHT ORDNANCE SURVEY © 100024241. BLUEVIEW INTERNATIONAL LTD © NATIONAL GRID ELECTRICITY. ESRI COMMUNITY MAPS CONTRIBUTORS, ESRI UK, ESRI, HERE, GARMIN, FOUR SQUARE, GEOTECHNOLOGIES, INC, METNIASA, USGS

Issue	Date	Remarks	Drawn	Checked	Approved
C	22/11/24	Further engagement	JF	SC	JW
B	28/06/24	Change control update	JF	SC	JW
A	31/08/23	Final	JF	SC	JW


THE NATIONAL GRID (SEA LINK) ORDER  
 GENERAL ARRANGEMENT PLAN SERIES  
 FOR FURTHER ENGAGEMENT  
 SHEET 2 OF 6  
 KENT

**nationalgrid**

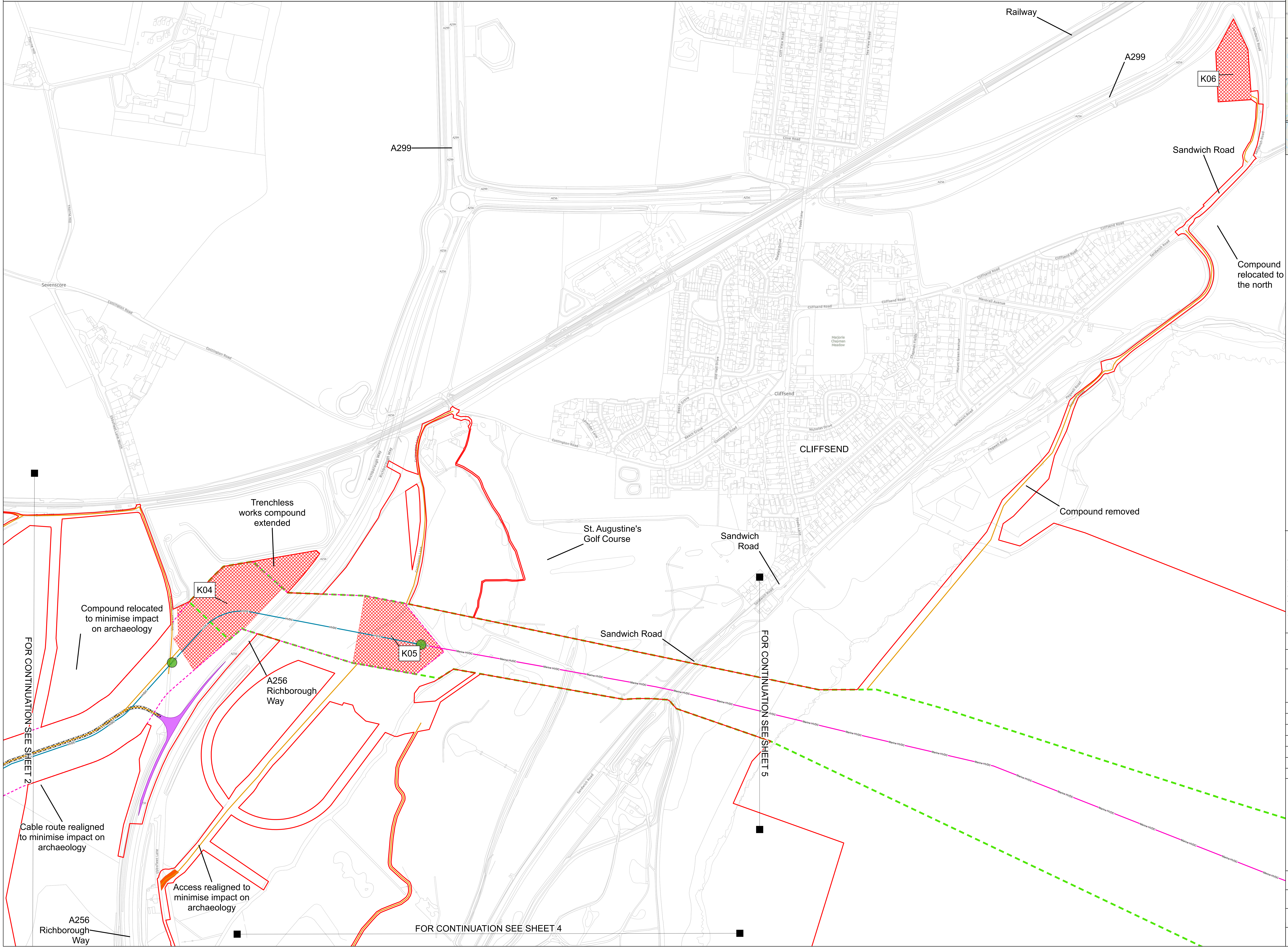
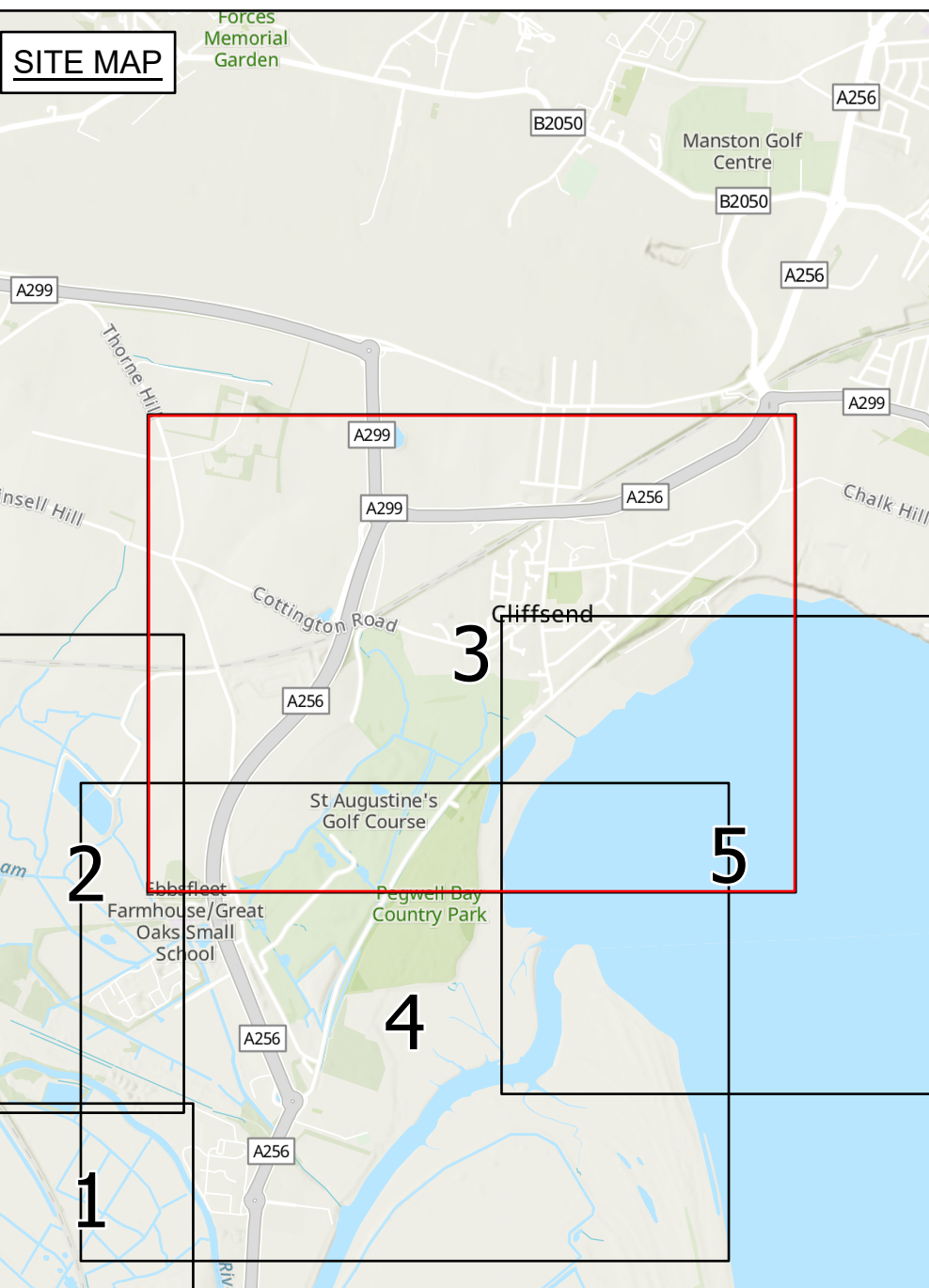
Application Number: EN020026  
 National Grid Drawing Reference: S42\_KIGA/PS/2002

Scale	Sheet Size	Sheet	Issue
1:2,500	A0	SHEET 2 OF 6	C





THE NATIONAL GRID (SEA LINK) ORDER  
 GENERAL ARRANGEMENT PLAN SERIES FOR FURTHER ENGAGEMENT  
 SHEET 3 OF 6  
 KENT  
 KENT COUNTY COUNCIL, DOVER DISTRICT COUNCIL, THANET DISTRICT COUNCIL



- Legend**
- Order Limits
  - Proposed joint bay
  - Proposed access route
  - Proposed High Voltage Direct Current (HVDC) cable alignment
  - Current (HVDC) cable alignment
  - Proposed marine High Voltage Direct Current (HVDC) cable alignment
  - Cable Limit of Deviation (LoD)
  - Marine Limit of Deviation (LoD)
  - Proposed construction compound
  - Proposed permanent access
  - Proposed temporary bellmouth
  - Proposed permanent bellmouth

**Notes**  
 For further engagement purposes only.

1. This plan is scaled at paper size A0, therefore any prints taken at smaller sizes will affect accuracy of the measurement units and should not be scaled against.
2. These plans show the Order Limits and potential locations for the works. Due to the need for future flexibility, National Grid will be applying for Order Limits and Limits of Deviation within its Development Consent Order, within which any final alignment would lie. Therefore the cable alignment, converter stations, substations and pylon locations should be treated as indicative only.
3. The Permanent access LoD is only shown where permanent access routes fall outside of the Cable LoD.
4. Access routes shown are a combination of primary construction accesses, mobilisation accesses, and monitoring and maintenance accesses.
5. For further information on construction please refer to the construction section of the Preliminary Environmental Information Report.

Coordinate System: British National Grid  
 Sheet X Centroid Coordinate: 634300.38 Sheet Y Centroid Coordinate: 164087.84



BACKGROUND MAPPING INFORMATION HAS BEEN REPRODUCED FROM THE ORDNANCE SURVEY BY PERMISSION OF ORDNANCE SURVEY OF THE CONTROLLER OF HIS MAJESTY'S STATIONERY OFFICE. CROWN COPYRIGHT ORDNANCE SURVEY © 10020241. BLUESKY INTERNATIONAL LTD © NATIONAL GRID ELECTRICITY. ESRI COMMUNITY MAPS CONTRIBUTORS, ESRI UK, ESRI, HERE, GARMIN, FOUR SQUARE, GEOTECHNOLOGIES, INC, METUNISA, USGS


Issue	Date	Remarks	Drawn	Checked	Approved
C	22/11/24	Further engagement	JF	SC	JW
B	28/06/24	Change control update	JF	SC	JW
A	31/08/23	Final	JF	SC	JW

**Title**

THE NATIONAL GRID (SEA LINK) ORDER  
 GENERAL ARRANGEMENT PLAN SERIES  
 FOR FURTHER ENGAGEMENT  
 SHEET 3 OF 6  
 KENT

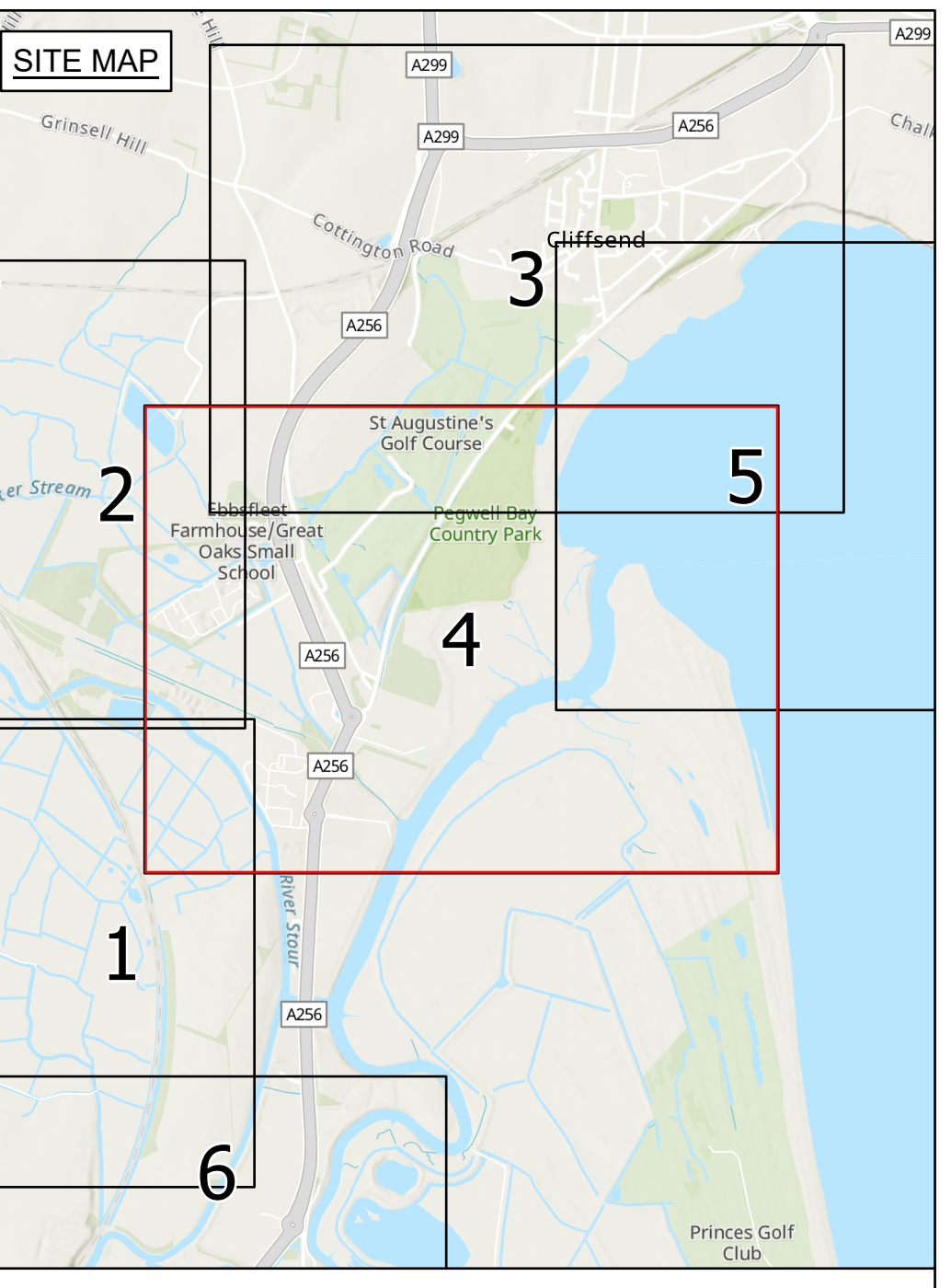
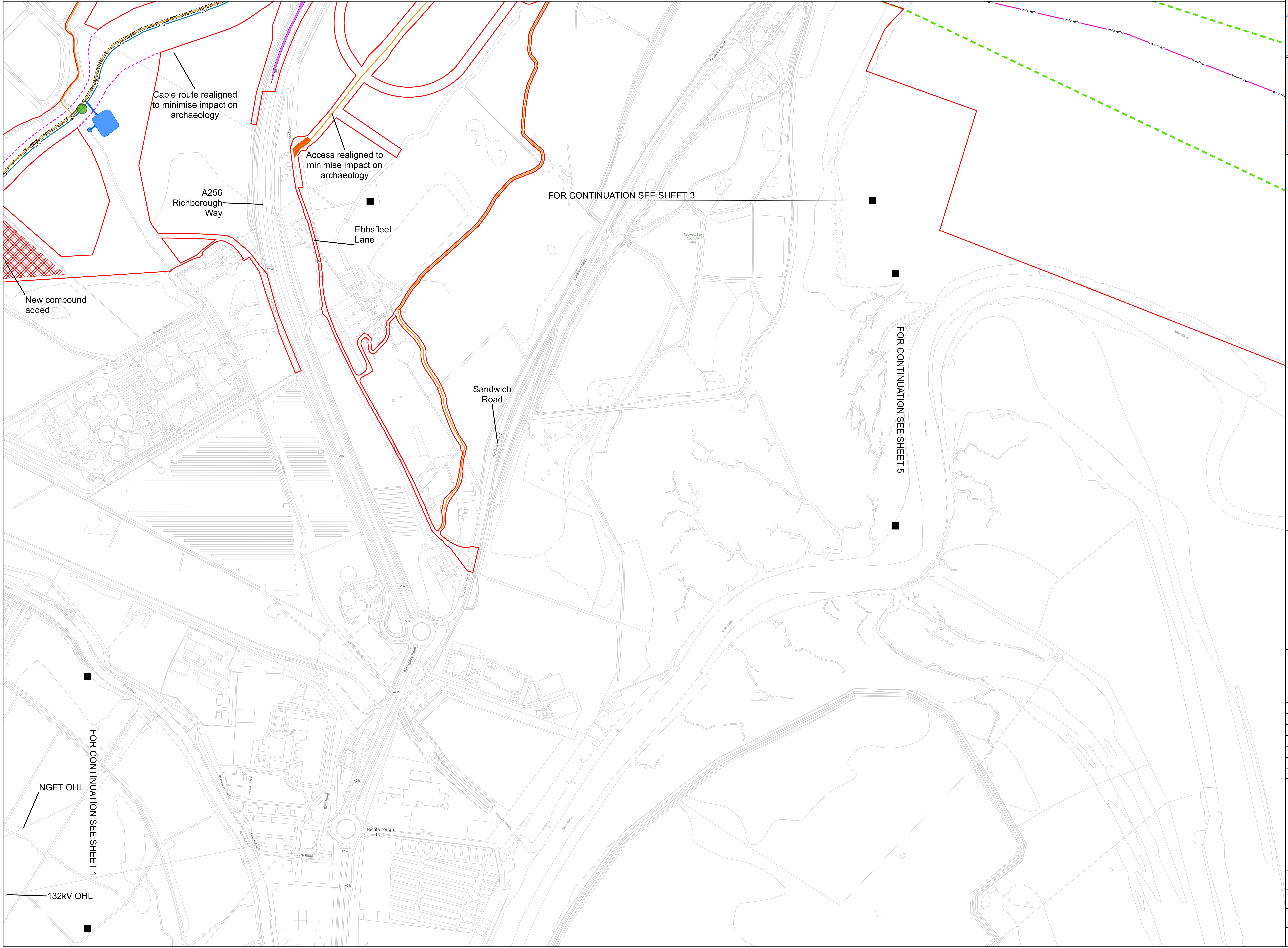
Application Number		EN020026	
National Grid Drawing Reference		S42_K/IGA/PS/2003	
Scale	Sheet Size	Sheet	Issue
1:2,500	A0	SHEET 3 OF 6	C





THE NATIONAL GRID (SEA LINK) ORDER  
 GENERAL ARRANGEMENT PLAN SERIES FOR FURTHER ENGAGEMENT  
 SHEET 4 OF 6  
 KENT

KENT COUNTY COUNCIL, DOVER DISTRICT COUNCIL, THANET DISTRICT COUNCIL



- Legend**
- Order Limits
  - Proposed joint bay
  - Proposed permanent outfall
  - Proposed access route
  - Proposed High Voltage Direct Current (HVDC) cable alignment
  - Proposed marine High Voltage Direct Current (HVDC) cable alignment
  - - - Cable Limit of Deviation (LoD)
  - - - Marine Limit of Deviation (LoD)
  - Proposed construction compound
  - Proposed permanent access
  - Proposed temporary bellmouth
  - Proposed permanent bellmouth
  - Proposed drainage - permanent attenuation outfall pipe
  - Proposed drainage - permanent attenuation pond

**Notes**  
 For further engagement purposes only.

1. This plan is scaled at paper size A0, therefore any prints taken at smaller sizes will affect accuracy of the measurement units and should not be scaled against.
2. These plans show the Order Limits and potential locations for the works. Due to the need for future flexibility, National Grid will be applying for Order Limits and Limits of Deviation within its Development Consent Order, within which any final alignment would lie. Therefore the cable alignment, converter stations, substations and pylon locations should be treated as indicative only.
3. The Permanent access LoD is only shown where permanent access routes fall outside of the Cable LoD.
4. Access routes shown are a combination of primary construction accesses, mobilisation accesses, and monitoring and maintenance accesses.
5. For further information on construction please refer to the construction section of the Preliminary Environmental Information Report.

Coordinate System: British National Grid  
 Sheet X Centroid Coordinate: 634035.08 Sheet Y Centroid Coordinate: 162625.41



BACKGROUND MAPPING INFORMATION HAS BEEN REPRODUCED FROM THE ORDINANCE SURVEY BY PERMISSION OF ORDINANCE SURVEY OF THE CONTROLLER OF HIS MAJESTY'S STATIONERY OFFICE. CROWN COPYRIGHT ORDINANCE SURVEY © - 100024241. BLUEBERRY INTERNATIONAL LTD © NATIONAL GRID ELECTRICITY. ESRI COMMUNITY MAPS CONTRIBUTORS, ESRI UK, ESRI, HERE, GARMIN, FOUR SQUARE, GEOTECHNOLOGIES, INC, METIUNASA, USGS

Issue	Date	Remarks	Drawn	Checked	Approved
C	22/11/24	Further engagement	JF	SC	JW
B	28/06/24	Change control update	JF	SC	JW
A	31/08/23	Final	JF	SC	JW


**Title**

THE NATIONAL GRID (SEA LINK) ORDER  
 GENERAL ARRANGEMENT PLAN SERIES  
 FOR FURTHER ENGAGEMENT  
 SHEET 4 OF 6  
 KENT

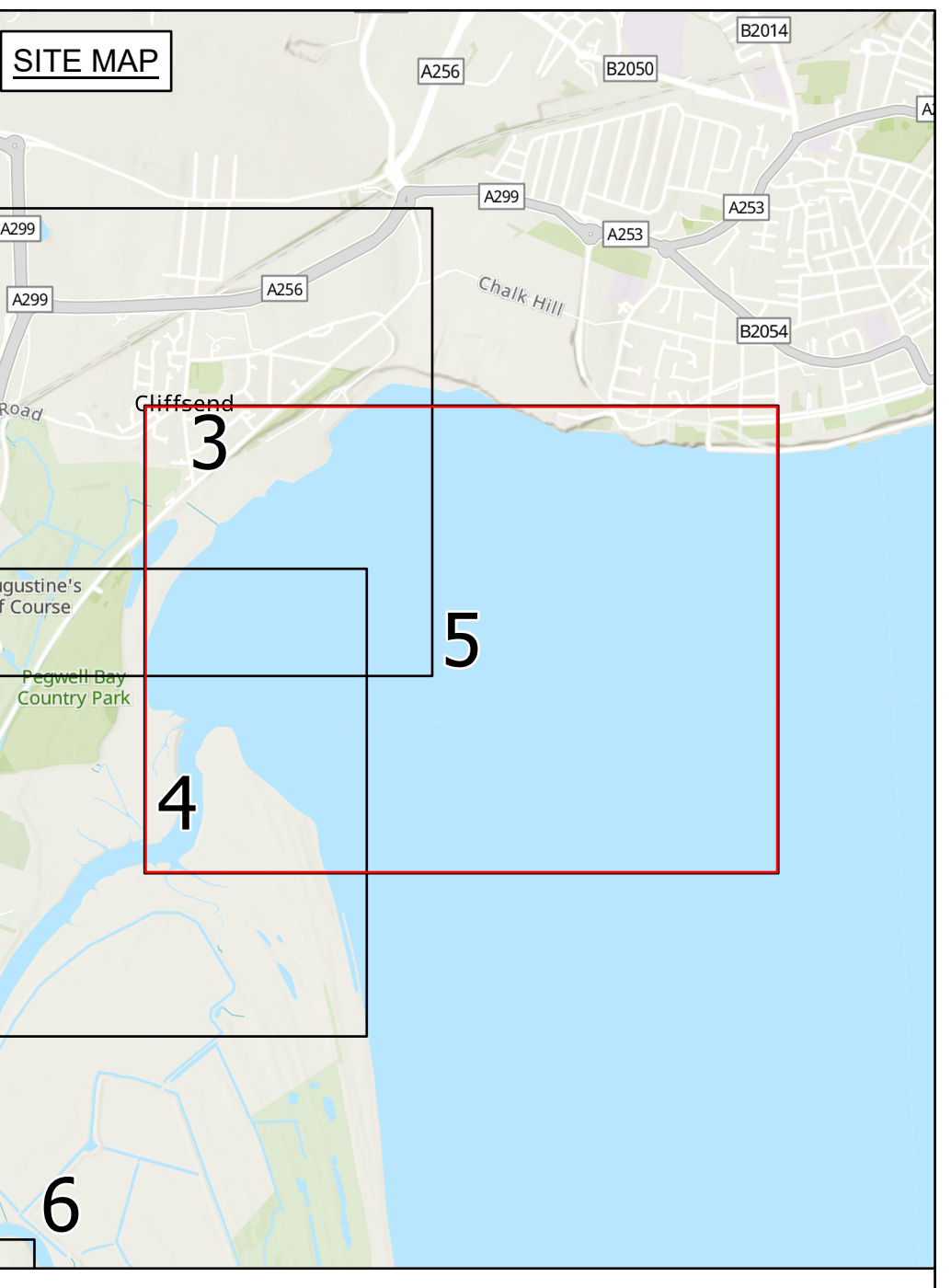
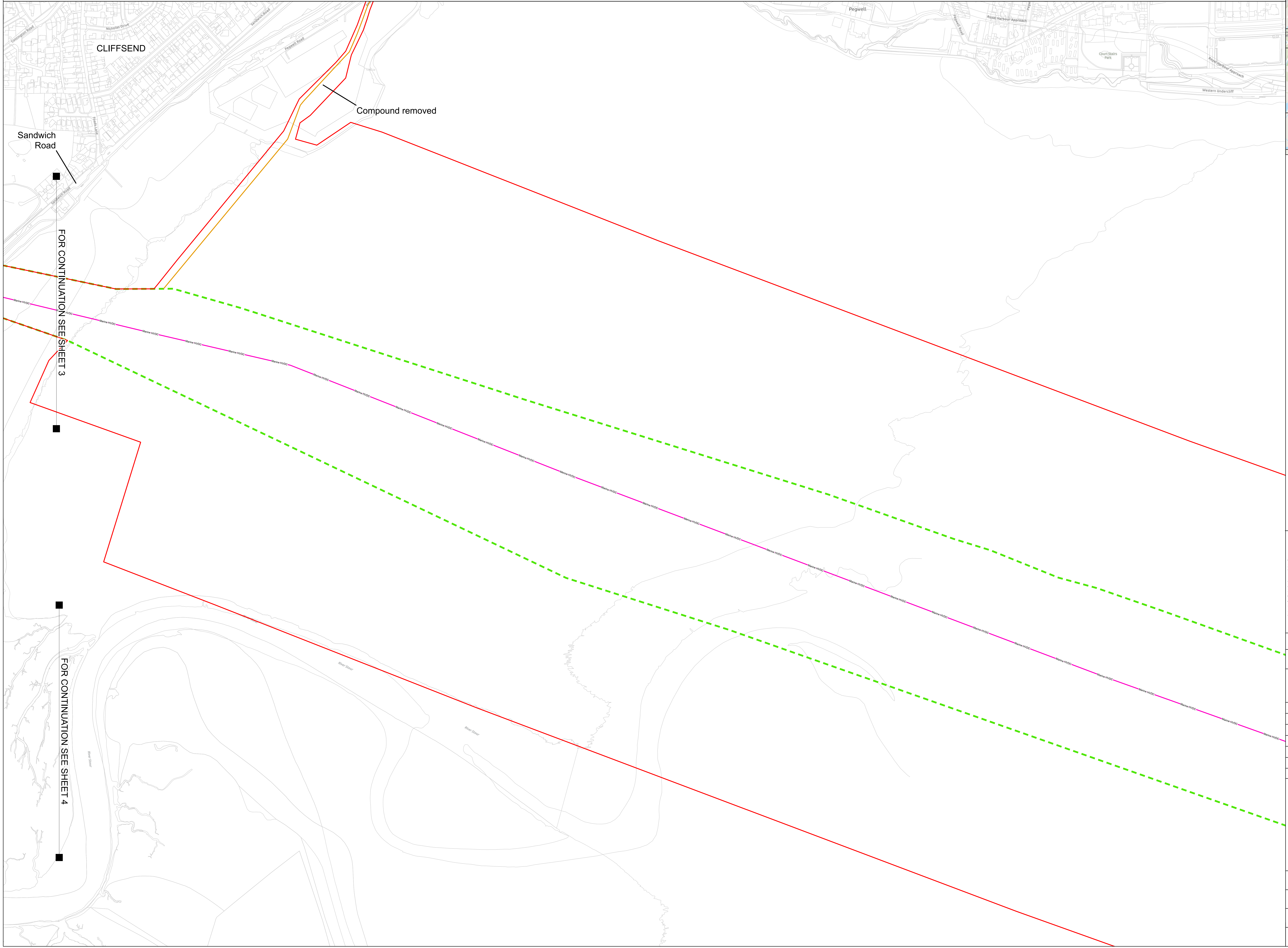
**nationalgrid**

Application Number		EN020026	
National Grid Drawing Reference			
S42_K/IGA/PS/2004			
Scale	Sheet Size	Sheet	Issue
1:2,500	A0	SHEET 4 OF 6	C





THE NATIONAL GRID (SEA LINK) ORDER  
 GENERAL ARRANGEMENT PLAN SERIES FOR FURTHER ENGAGEMENT  
 SHEET 5 OF 6  
 KENT  
 KENT COUNTY COUNCIL, DOVER DISTRICT COUNCIL, THANET DISTRICT COUNCIL



- Legend**
- Order Limits
  - Proposed access route
  - Proposed marine High Voltage Direct Current (HVDC) cable alignment
  - - - Marine Limit of Deviation (LoD)

**Notes**  
**For further engagement purposes only.**

1. This plan is scaled at paper size A0, therefore any prints taken at smaller sizes will affect accuracy of the measurement units and should not be scaled against.
2. These plans show the Order Limits and potential locations for the works. Due to the need for future flexibility, National Grid will be applying for Order Limits and Limits of Deviation within its Development Consent Order, within which any final alignment would lie. Therefore the cable alignment, converter stations, substations and pylon locations should be treated as indicative only.
3. The Permanent access LoD is only shown where permanent access routes fall outside of the Cable LoD.
4. Access routes shown are a combination of primary construction accesses, mobilisation accesses, and monitoring and maintenance accesses.
5. For further information on construction please refer to the construction section of the Preliminary Environmental Information Report.

Coordinate System: British National Grid  
 Sheet X Centroid Coordinate: 635704.69 Sheet Y Centroid Coordinate: 163287.41



BACKGROUND MAPPING INFORMATION HAS BEEN REPRODUCED FROM THE ORDINANCE SURVEY BY PERMISSION OF ORDINANCE SURVEY OF THE CONTROLLER OF HIS MAJESTY'S STATIONERY OFFICE. CROWN COPYRIGHT ORDINANCE SURVEY © - 100024241. BLUEBERRY INTERNATIONAL LTD ©. NATIONAL GRID ELECTRICITY. ESRI COMMUNITY MAPS CONTRIBUTORS, ESRI UK, ESRI, HERE, GARMIN, FOUR SQUARE, GEOTECHNOLOGIES, INC, METUNISA, USGS

Issue	Date	Remarks	Drawn	Checked	Approved
C	22/11/24	Further engagement	JF	SC	JW
B	28/06/24	Change control update	JF	SC	JW
A	31/08/23	Final	JF	SC	JW

**Title**

THE NATIONAL GRID (SEA LINK) ORDER  
 GENERAL ARRANGEMENT PLAN SERIES  
 FOR FURTHER ENGAGEMENT  
 SHEET 5 OF 6  
 KENT

**nationalgrid**

Application Number: EN020026

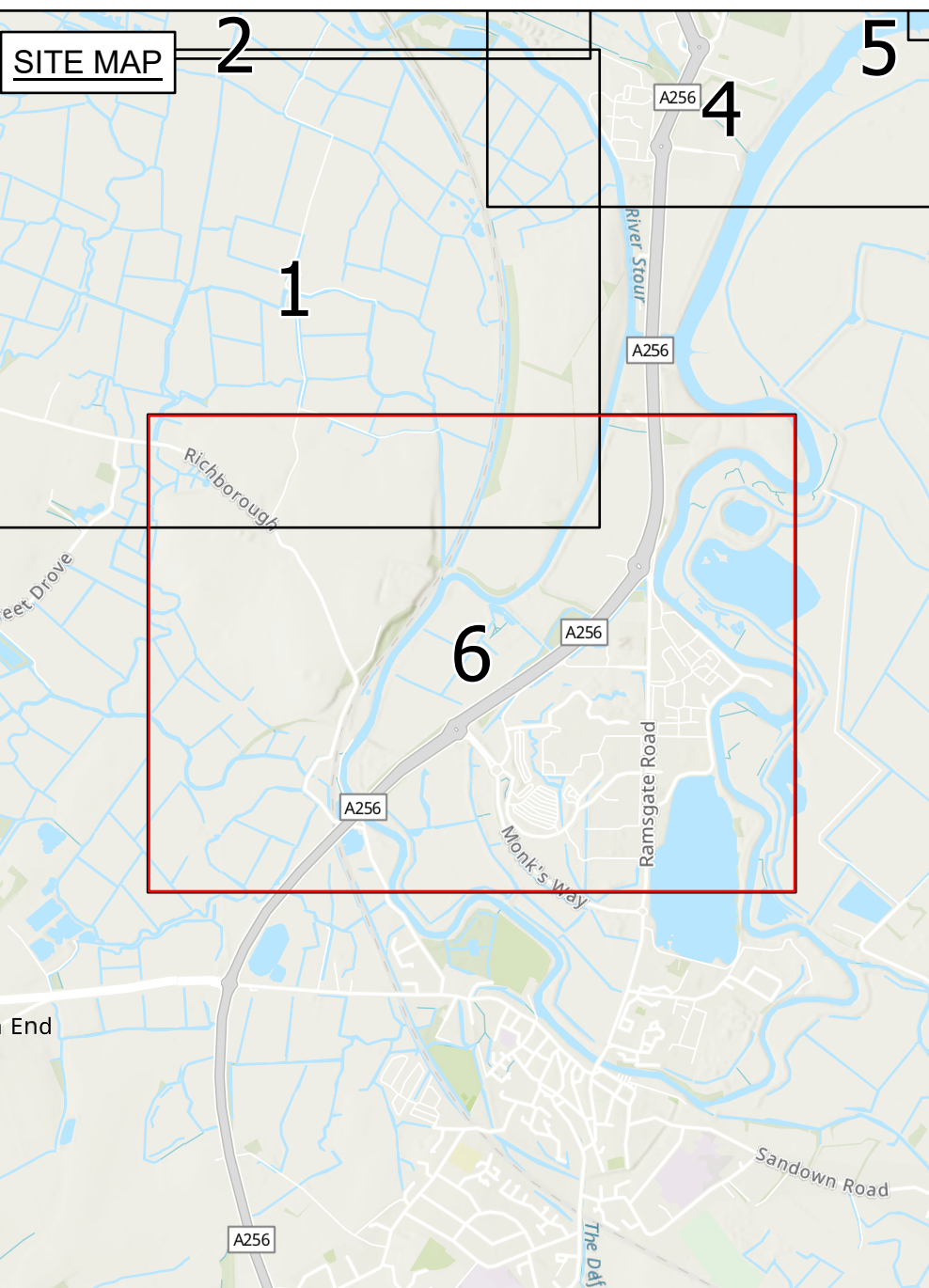
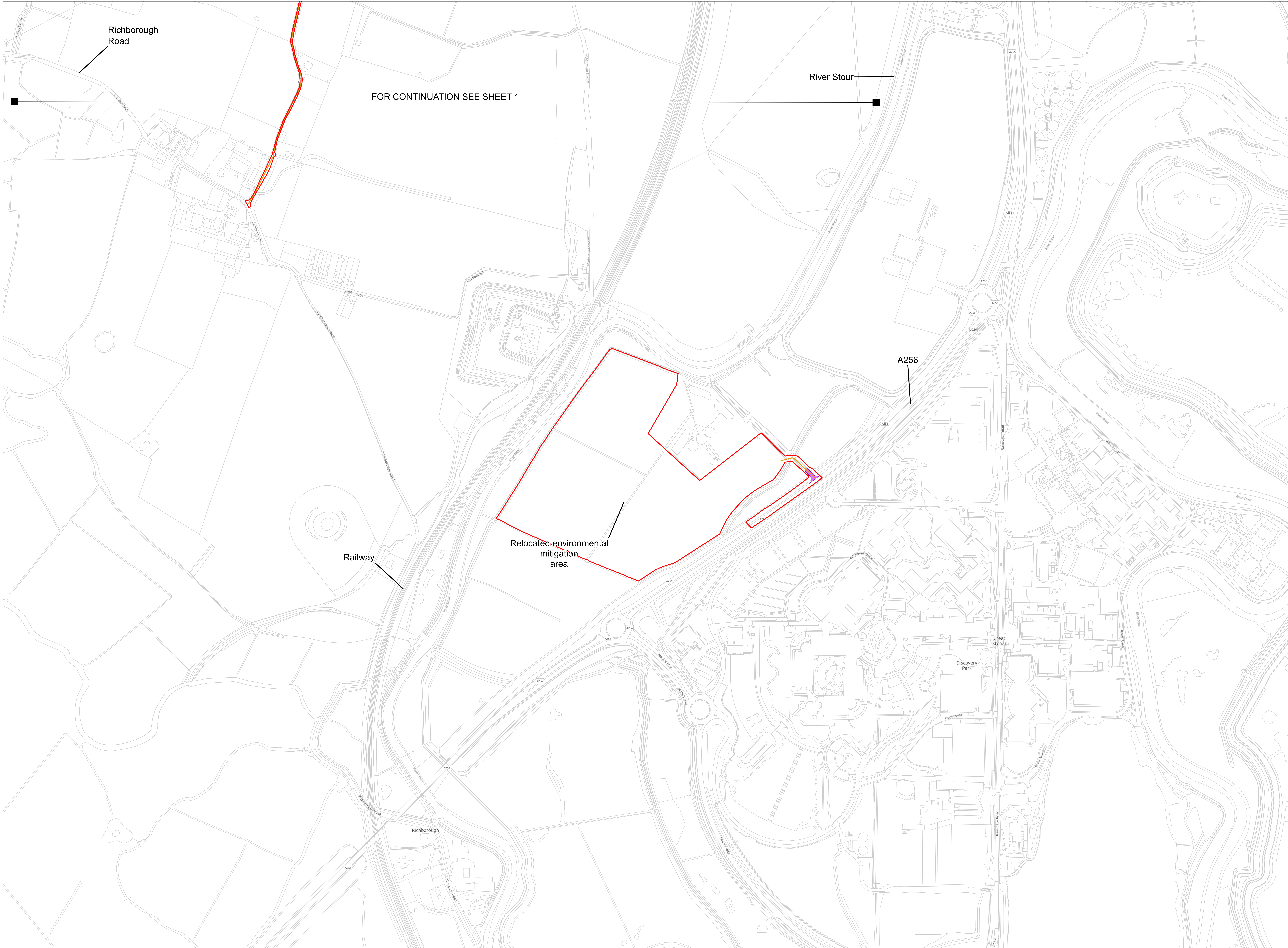
National Grid Drawing Reference: S42\_K/IGA/PS/2005

Scale	Sheet Size	Sheet	Issue
1:2,500	A0	SHEET 5 OF 6	C





THE NATIONAL GRID (SEA LINK) ORDER  
 GENERAL ARRANGEMENT PLAN SERIES FOR FURTHER ENGAGEMENT  
 SHEET 6 OF 6  
 KENT  
 KENT COUNTY COUNCIL, DOVER DISTRICT COUNCIL, THANET DISTRICT COUNCIL



- Legend**
- Order Limits
  - Proposed access route
  - Proposed permanent bellmouth

**Notes**  
**For further engagement purposes only.**

1. This plan is scaled at paper size A0, therefore any prints taken at smaller sizes will affect accuracy of the measurement units and should not be scaled against.
2. These plans show the Order Limits and potential locations for the works. Due to the need for future flexibility, National Grid will be applying for Order Limits and Limits of Deviation within its Development Consent Order, within which any final alignment would lie. Therefore the cable alignment, converter stations, substations and pylon locations should be treated as indicative only.
3. The Permanent access LoD is only shown where permanent access routes fall outside of the Cable LoD.
4. Access routes shown are a combination of primary construction accesses, mobilisation accesses, and monitoring and maintenance accesses.
5. For further information on construction please refer to the construction section of the Preliminary Environmental Information Report.

Coordinate System: British National Grid  
 Sheet X Centroid Coordinate: 63287.83 Sheet Y Centroid Coordinate: 15965.47



BACKGROUND MAPPING INFORMATION HAS BEEN REPRODUCED FROM THE ORDNANCE SURVEY BY PERMISSION OF ORDNANCE SURVEY OF THE CONTROLLER OF HIS MAJESTY'S STATIONERY OFFICE. CROWN COPYRIGHT ORDNANCE SURVEY © 10020241. BLUEBERRY INTERNATIONAL LTD © NATIONAL GRID ELECTRICITY. ESRI COMMUNITY MAPS CONTRIBUTORS, ESRI UK, ESRI, HERE, HERE, GARMIN, FOUR SQUARE, GEOTECHNOLOGIES, INC, METIUNASA, USGS

Issue	Date	Remarks	Drawn	Checked	Approved
C	22/11/24	Further engagement	JF	SC	JW
B	28/06/24	Change control update	JF	SC	JW
A	31/08/23	Final	JF	SC	JW

THE NATIONAL GRID (SEA LINK) ORDER  
 GENERAL ARRANGEMENT PLAN SERIES  
 FOR FURTHER ENGAGEMENT  
 SHEET 6 OF 6  
 KENT

**nationalgrid**

Application Number: EN020026

National Grid Drawing Reference: S42\_KIGA/PS/2006


Scale	Sheet Size	Sheet	Issue
1:2,500	A0	SHEET 6 OF 6	C



# 04. Offshore Scheme

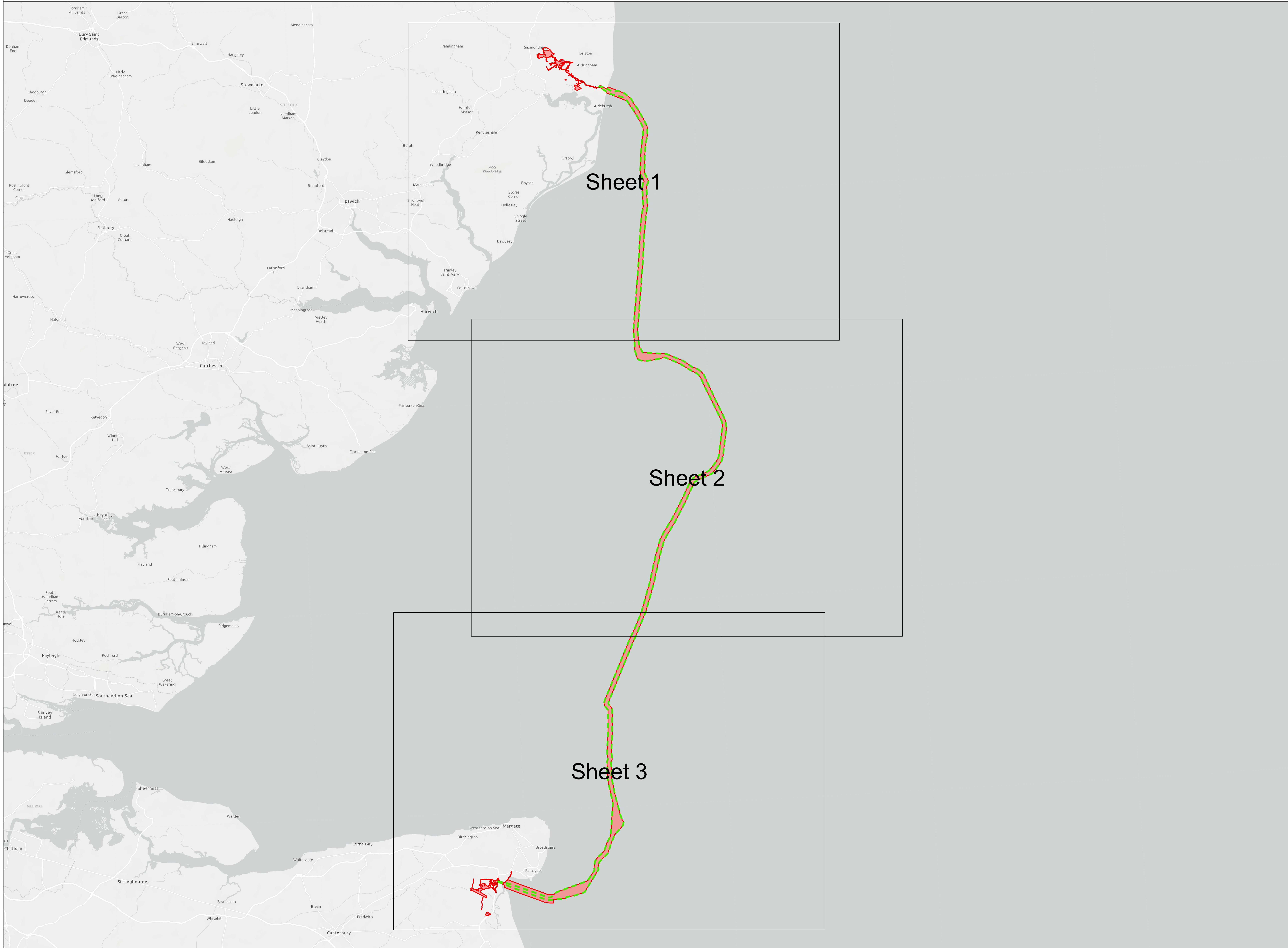






THE NATIONAL GRID (SEA LINK) ORDER  
 MASTER KEY PLAN FOR FURTHER ENGAGEMENT  
 SHEET 1 OF 1  
 MARINE

SUFFOLK COUNTY COUNCIL, EAST SUFFOLK DISTRICT COUNCIL, KENT COUNTY COUNCIL, DOVER DISTRICT COUNCIL, THANET DISTRICT COUNCIL



**Legend**

- ▬ Order Limits
- Detailed sheet
- ▬ Marine Limit of Deviation (LoD)

**Notes**  
**For further engagement purposes only.**  
 1. This plan is scaled at paper size A0, therefore any prints taken at smaller sizes will affect accuracy of the measurement units and should not be scaled against.  
 2. These plans show the Order Limits and potential locations for the works. Due to the need for future flexibility, National Grid will be applying for Order Limits and Limits of Deviation within its Development Consent Order, within which any final alignment would lie.  
 3. For further information on construction please refer to the construction section of the Preliminary Environmental Information Report.

Coordinate System: British National Grid  
 Sheet X Centroid Coordinate: NA  
 Sheet Y Centroid Coordinate: NA



BACKGROUND MAPPING INFORMATION HAS BEEN REPRODUCED FROM THE ORDINANCE SURVEY BY PERMISSION OF ORDINANCE SURVEY OF THE CONTROLLER OF HIS MAJESTY'S STATIONERY OFFICE. CROWN COPYRIGHT ORDNANCE SURVEY © 100024241. BLUEBERRY INTERNATIONAL LTD © NATIONAL GRID ELECTRICITY. ESRI COMMUNITY MAPS CONTRIBUTORS, ESRI UK, ESRI, HERE, GARMIN, FOUR SQUARE, GEOTECHNOLOGIES, INC, METUNISA, USGS


Issue	Date	Remarks	Drawn	Checked	Approved
C	22/11/24	Further engagement	JF	SC	JW
B	25/06/24	Change control update	JF	SC	JW
A	29/08/23	Final	JF	SC	KJ

**Title**  
 THE NATIONAL GRID (SEA LINK) ORDER  
 MASTER KEY PLAN FOR FURTHER ENGAGEMENT  
 SHEET 1 OF 1  
 MARINE

**nationalgrid**

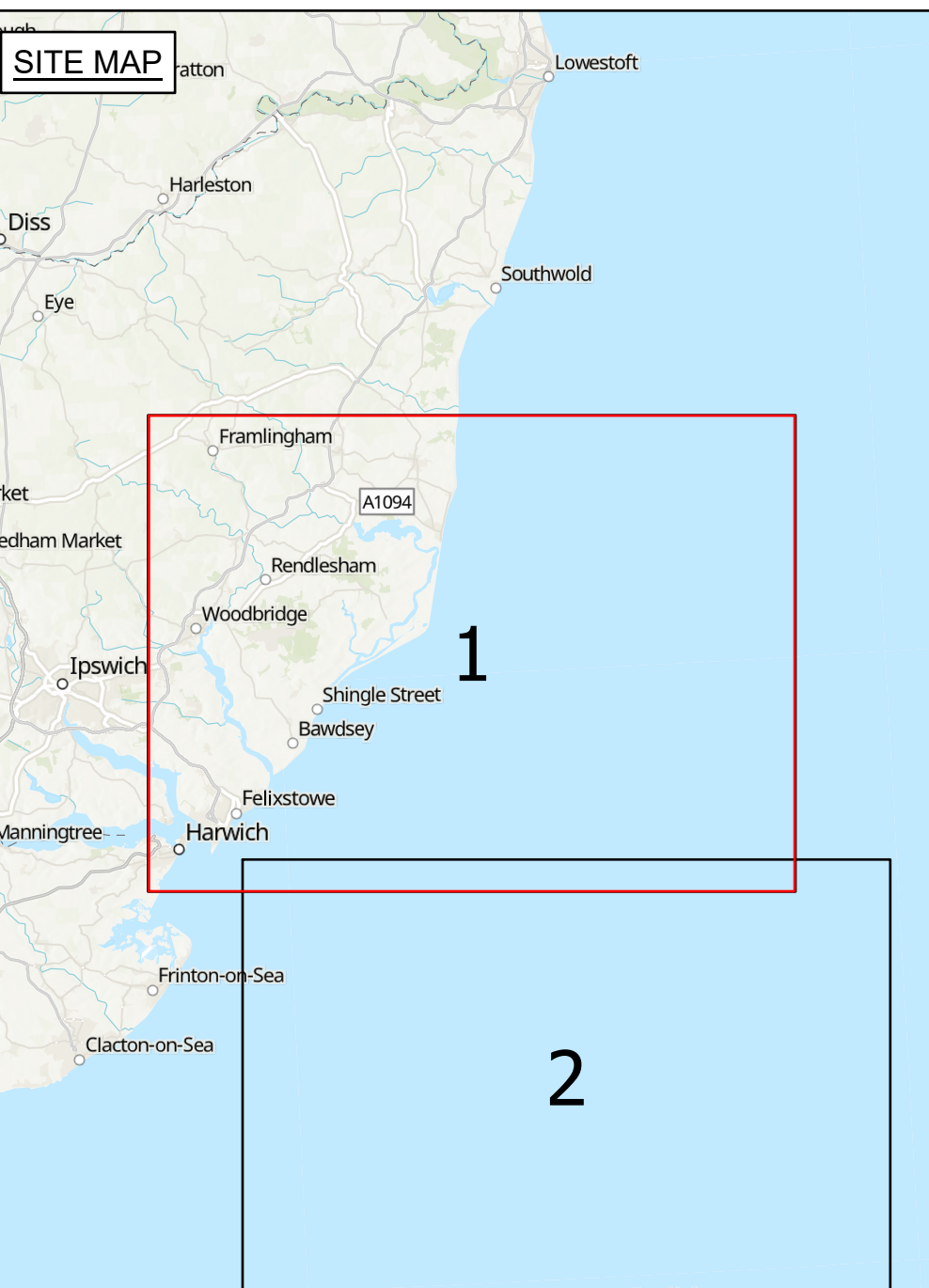
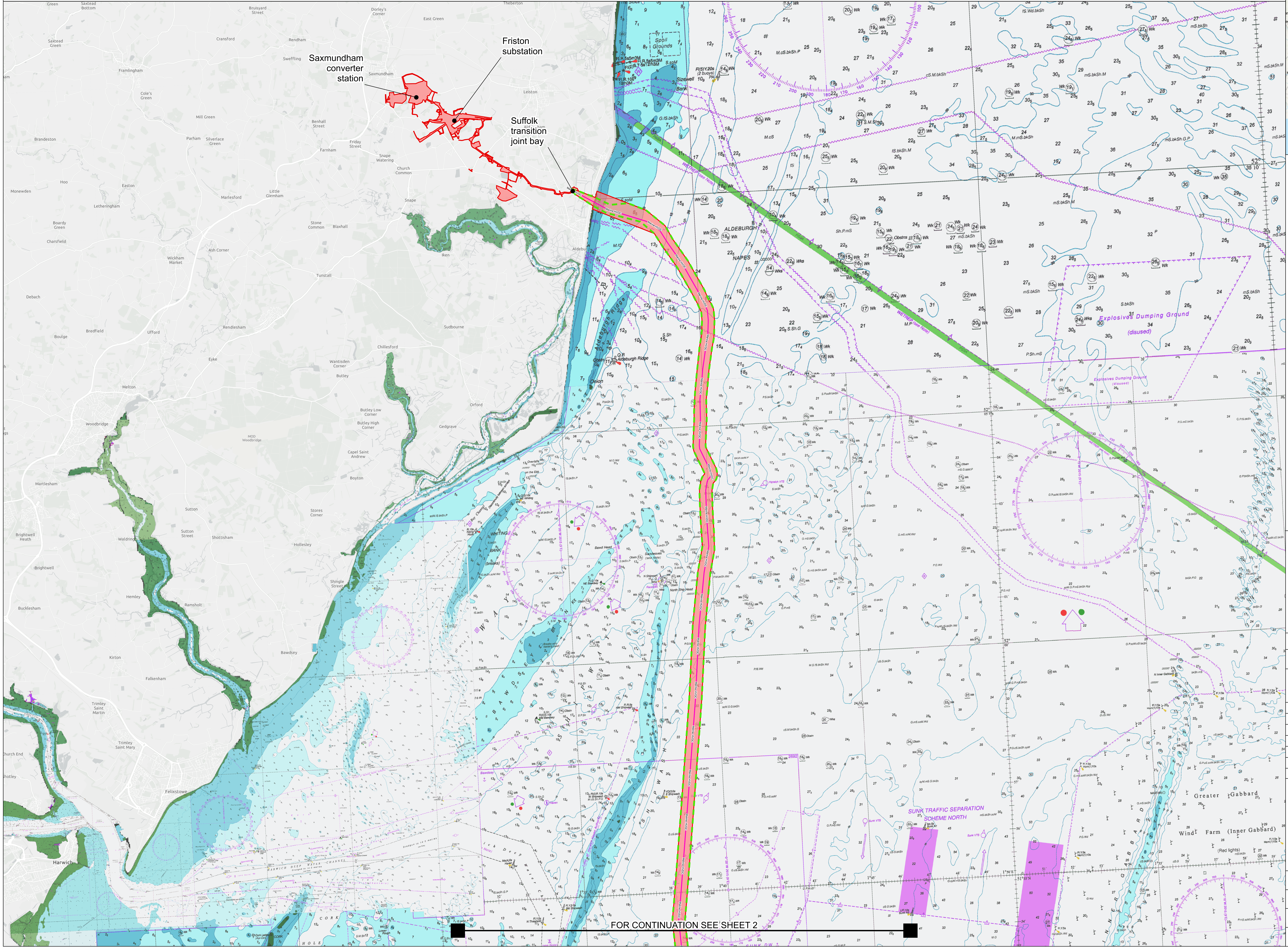
Application Number: EN020026  
 National Grid Drawing Reference: S42\_MIMKP/SS/1001  
 Scale: 1:150,000  
 Sheet Size: A0  
 Sheet: SHEET 1 OF 1  
 Issue: C





THE NATIONAL GRID (SEA LINK) ORDER  
GENERAL ARRANGEMENT PLAN SERIES FOR FURTHER ENGAGEMENT  
SHEET 1 OF 3  
MARINE

IN THE AREAS OF SUFFOLK COUNTY COUNCIL, EAST SUFFOLK DISTRICT COUNCIL




- Legend**
- Order Limits
  - Proposed marine High Voltage Direct Current (HVDC) cable alignment
  - Marine Limit of Deviation (LoD)

**Notes**  
**For further engagement purposes only.**

1. This plan is scaled at paper size A0, therefore any prints taken at smaller sizes will affect accuracy of the measurement units and should not be scaled against.
2. These plans show the Order Limits and potential locations for the works. Due to the need for future flexibility, National Grid will be applying for Order Limits and Limits of Deviation within its Development Consent Order, within which any final alignment would be. Therefore the cable alignment, converter stations, substations and pylon locations should be treated as indicative only.
3. For further information on construction please refer to the construction section of the Preliminary Environmental Information Report.

Coordinate System: British National Grid  
Sheet X Centroid Coordinate: 648898.25 Sheet Y Centroid Coordinate: 247191.86



BACKGROUND MAPPING INFORMATION HAS BEEN REPRODUCED FROM THE UK HYDROGRAPHIC OFFICE  
© BRITISH CROWN AND OCEANWISE, 2024. ALL RIGHTS RESERVED. LICENSE NUMBER EMS-EK01-882114. NOT TO BE USED FOR NAVIGATION.  
© NATIONAL GRID ELECTRICITY


Issue	Date	Remarks	Drawn	Checked	Approved
C	22/11/24	Further engagement	JF	SC	JW
B	25/06/24	Change control update	JF	SC	JW
A	29/08/23	Final	JF	SC	KJ

**THE NATIONAL GRID (SEA LINK) ORDER  
GENERAL ARRANGEMENT PLAN SERIES  
FOR FURTHER ENGAGEMENT  
SHEET 1 OF 3  
MARINE**

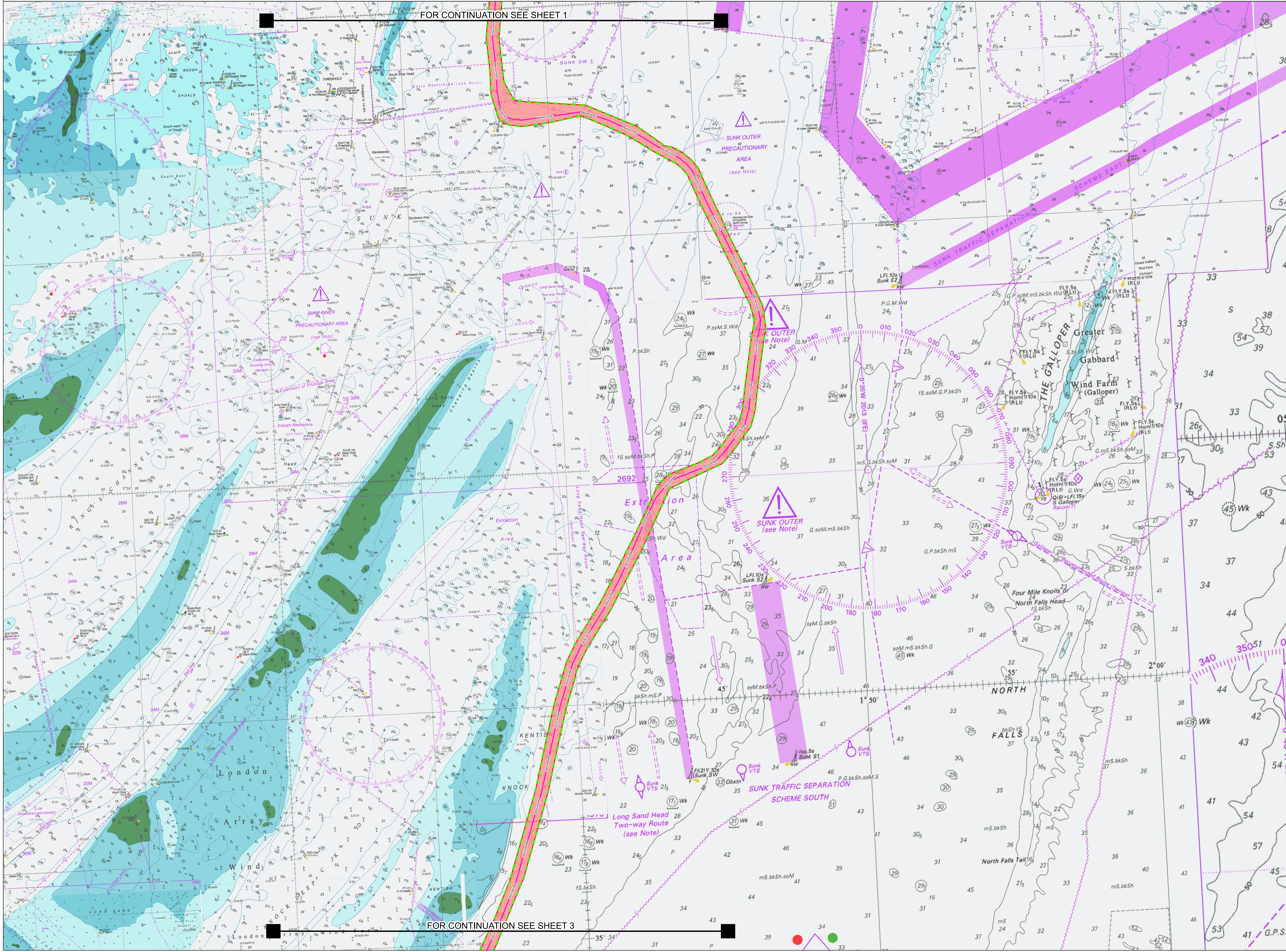
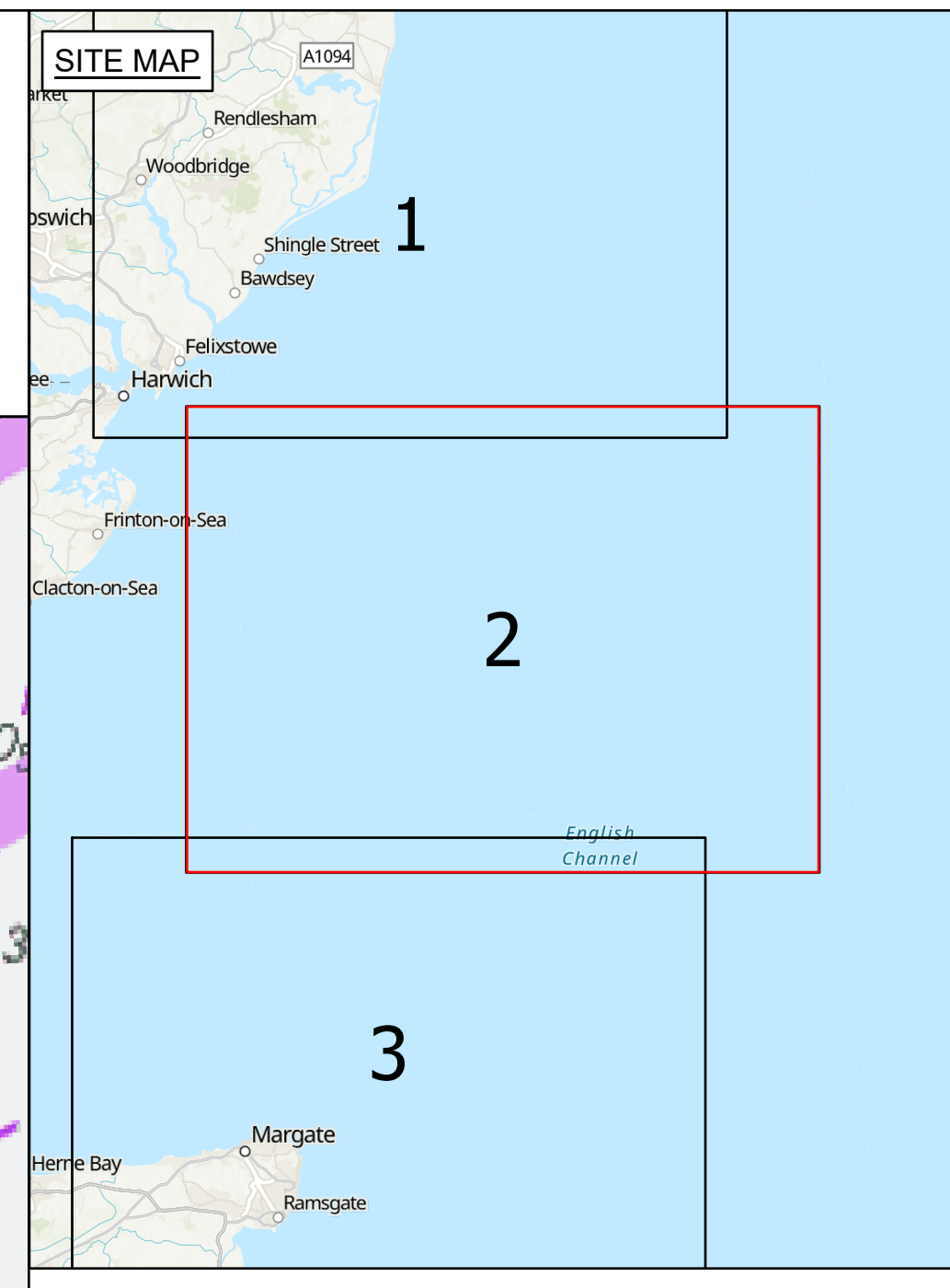
<b>nationalgrid</b>			
Application Number: EN020026			
National Grid Drawing Reference: S42_MIGA/PS/1001			
Scale: 1:50,000	Sheet Size: A0	Sheet: SHEET 1 OF 3	Issue: C

FOR CONTINUATION SEE SHEET 2





THE NATIONAL GRID (SEA LINK) ORDER  
 GENERAL ARRANGEMENT PLAN SERIES FOR FURTHER ENGAGEMENT  
 SHEET 2 OF 3  
 MARINE



**Legend**

- Order Limits
- Proposed marine High Voltage Direct Current (HVDC) cable alignment
- Marine Limit of Deviation (LoD)

**Notes**  
 For further engagement purposes only.

- This plan is scaled at paper size A0, therefore any prints taken at smaller sizes will affect accuracy of the measurement units and should not be scaled against.
- These plans show the Order Limits and potential locations for the works. Due to the need for future flexibility, National Grid will be applying for Order Limits and Limits of Deviation within its Development Consent Order, within which any final alignment would be. Therefore the cable alignment, converter stations, substations and pylon locations should be treated as indicative only.
- For further information on construction refer to the construction section of the Preliminary Environmental Information Report.

Coordinate System: British National Grid  
 Sheet X Centroid Coordinate: 66616.31 Sheet Y Centroid Coordinate: 211918.8

0	1,250	2,500	5,000
Metres			

BACKGROUND MAPPING INFORMATION HAS BEEN REPRODUCED FROM THE UK HYDROGRAPHIC OFFICE  
 © BRITISH CROWN AND OCEANWISE, 2024. ALL RIGHTS RESERVED. LICENSE NUMBER EMS-E201-882114. NOT TO BE USED FOR NAVIGATION.  
 © NATIONAL GRID ELECTRICITY

Issue	Date	Remarks	Drawn	Checked	Approved
C	22/11/24	Further engagement	JF	SC	JW
B	25/06/24	Change control update	JF	SC	JW
A	29/08/23	Final	JF	SC	KJ


THE NATIONAL GRID (SEA LINK) ORDER  
 GENERAL ARRANGEMENT PLAN SERIES  
 FOR FURTHER ENGAGEMENT  
 SHEET 2 OF 3  
 MARINE

**nationalgrid**

Application Number: EN020026  
 National Grid Drawing Reference: S42\_MIGA/PS/1002

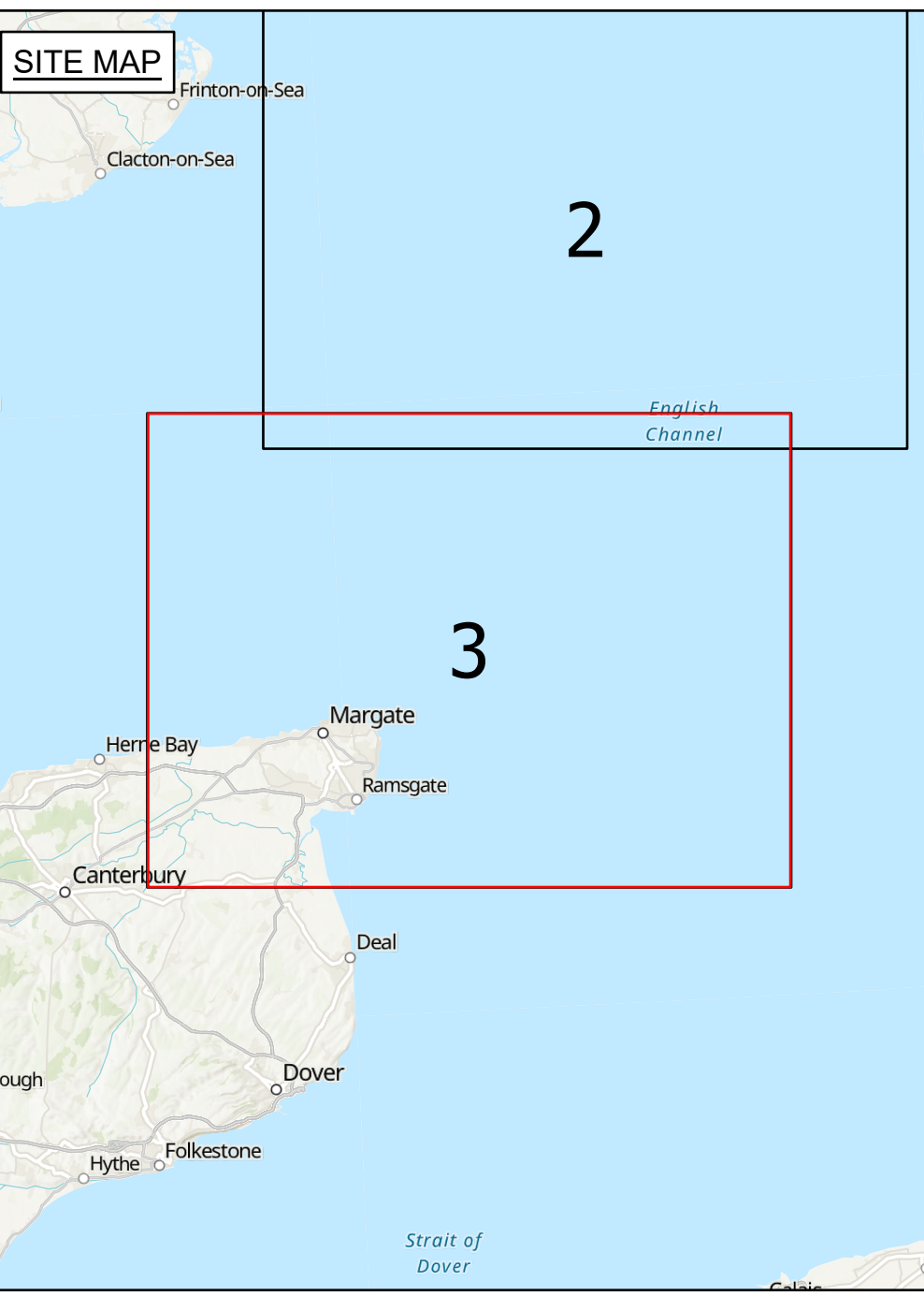
Scale	Sheet Size	Sheet	Issue
1:50,000	A0	SHEET 2 OF 3	C





THE NATIONAL GRID (SEA LINK) ORDER  
 GENERAL ARRANGEMENT PLAN SERIES FOR FURTHER ENGAGEMENT  
 SHEET 3 OF 3  
 MARINE  
 IN THE AREAS OF KENT COUNTY COUNCIL, DOVER DISTRICT COUNCIL, THANET DISTRICT COUNCIL

FOR CONTINUATION SEE SHEET 2



- Legend**
- Order Limits
  - Proposed marine High Voltage Direct Current (HVDC) cable alignment
  - Marine Limit of Deviation (LoD)

- Notes**  
 For further engagement purposes only.
- This plan is scaled at paper size A0, therefore any prints taken at smaller sizes will affect accuracy of the measurement units and should not be scaled against.
  - These plans show the Order Limits and potential locations for the works. Due to the need for future flexibility, National Grid will be applying for Order Limits and Limits of Deviation within its Development Consent Order, within which any final alignment would be. Therefore the cable alignment, converter stations, substations and pylon locations should be treated as indicative only.
  - For further information on construction please refer to the construction section of the Preliminary Environmental Information Report.

Coordinate System: British National Grid  
 Sheet X Centroid Coordinate: 647183.31 Sheet Y Centroid Coordinate: 176934.84



BACKGROUND MAPPING INFORMATION HAS BEEN REPRODUCED FROM THE UK HYDROGRAPHIC OFFICE  
 © BRITISH CROWN AND OCEANWISE, 2024. ALL RIGHTS RESERVED. LICENSE NUMBER EMS-EK01-882114. NOT TO BE USED FOR NAVIGATION.  
 © NATIONAL GRID ELECTRICITY

Issue	Date	Remarks	Drawn	Checked	Approved
C	22/11/24	Further engagement	JF	SC	JW
B	25/06/24	Change control update	JF	SC	JW
A	29/08/23	Final	JF	SC	KJ

**Title**  
 THE NATIONAL GRID (SEA LINK) ORDER  
 GENERAL ARRANGEMENT PLAN SERIES  
 FOR FURTHER ENGAGEMENT  
 SHEET 3 OF 3  
 MARINE

<b>nationalgrid</b>			
Application Number	EN020026		
National Grid Drawing Reference	S42_MIGA/PS/1003		
Scale	Sheet Size	Sheet	Issue
1:50,000	A0	SHEET 3 OF 3	C