

The Great Grid Upgrade

Sea Link

Changes to Order Limits Plans

Version A


July 2024

nationalgrid

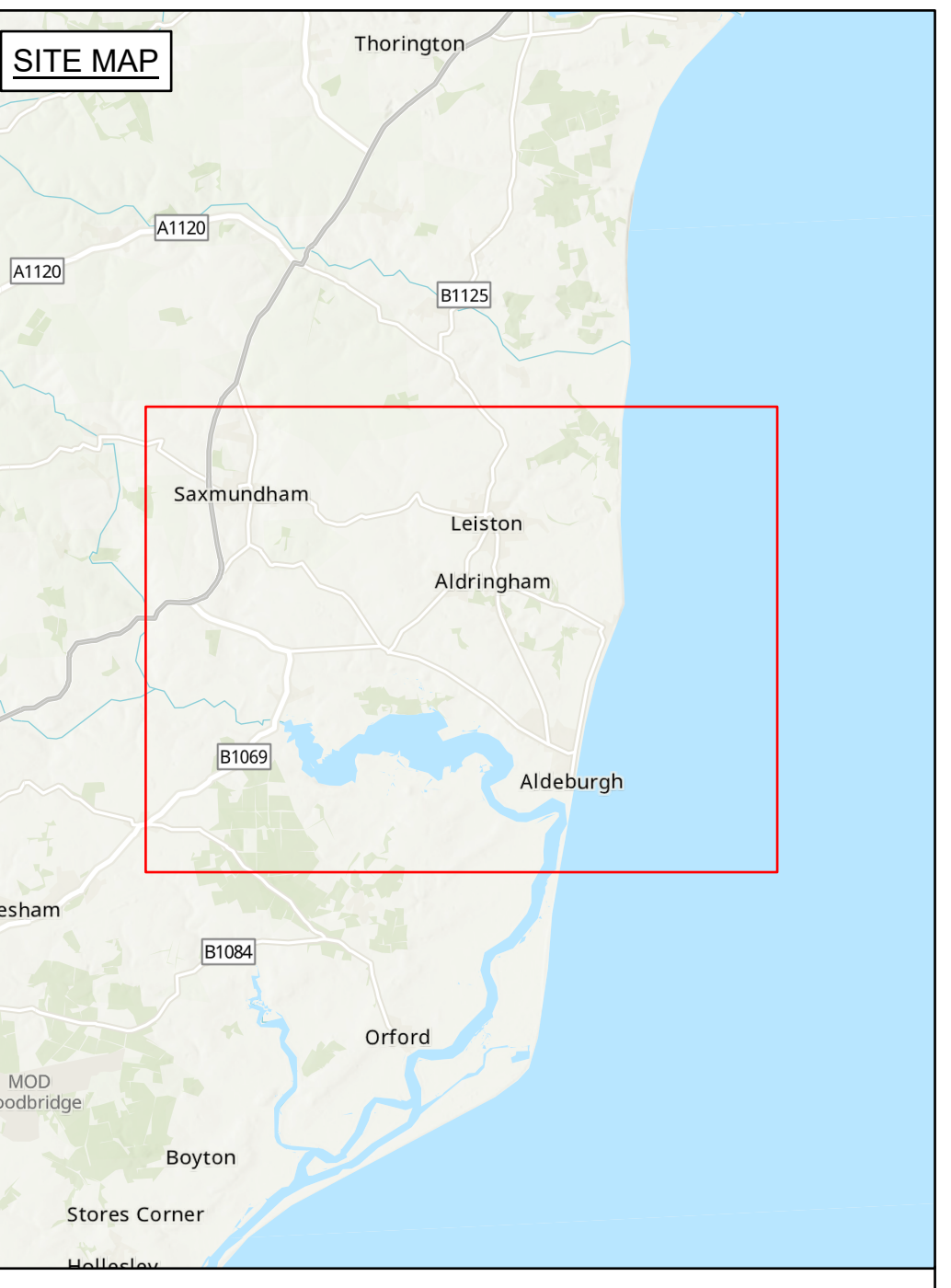
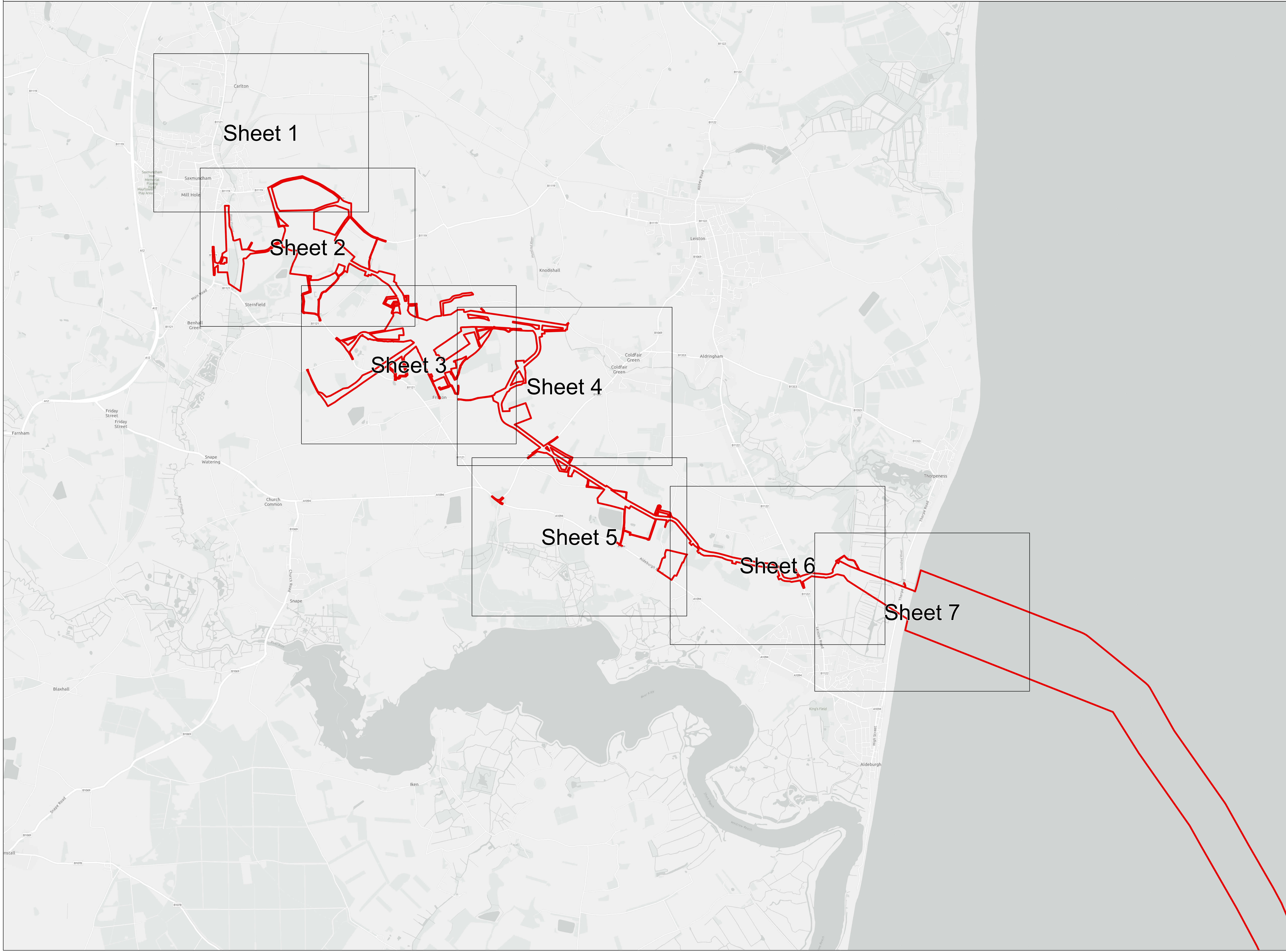
Contents

Section	Scheme
01	Suffolk Onshore Scheme
02	Kent Onshore Scheme
03	Offshore Scheme

01. Suffolk Onshore Scheme



THE NATIONAL GRID ELECTRICITY TRANSMISSION PLC (SEA LINK) ORDER
 CHANGES TO ORDER LIMITS, MASTER KEY PLAN
 SHEET 1 OF 1
 SUFFOLK
 SUFFOLK COUNTY COUNCIL, EAST SUFFOLK DISTRICT COUNCIL



Legend

- Detailed sheet
- Draft Order Limits

Notes
For consultation purposes only.

1. This plan is scaled at paper size A0, therefore any prints taken at smaller sizes will affect accuracy of the measurement units and should not be scaled against.
2. These plans show the Draft Order Limits and potential locations for the works. Due to the need for future flexibility, National Grid will be applying for Order Limits and Limits of Deviation within its Development Consent Order, within which any final alignment would lie. Therefore the cable alignment, converter stations, substations and pylon locations should be treated as indicative only.
3. For further information on construction please refer to the construction section of the Environmental Statement.

Coordinate System: British National Grid
 Sheet X Centroid Coordinate: NA Sheet Y Centroid Coordinate: NA

0 375 750 1,500
 Metres

BACKGROUND MAPPING INFORMATION HAS BEEN REPRODUCED FROM THE ORDNANCE SURVEY BY PERMISSION OF ORDNANCE SURVEY OF THE CONTROLLER OF HIS MAJESTY'S STATIONERY OFFICE. CROWN COPYRIGHT ORDNANCE SURVEY © - 100024241. BLUESKY INTERNATIONAL LTD © NATIONAL GRID ELECTRICITY. ESRI COMMUNITY MAPS CONTRIBUTORS, ESRI UK, ESRI, HERE, GARMIN, FOUR SQUARE, GEOTECHNOLOGIES, INC, METIUNSA, USGS

Issue	Date	Remarks	Drawn	Checked	Approved
A	25/06/24	Final	JF	SC	JW

THE NATIONAL GRID ELECTRICITY TRANSMISSION PLC
 (SEA LINK) ORDER
 CHANGES TO ORDER LIMITS, MASTER KEY PLAN
 SHEET 1 OF 1
 SUFFOLK

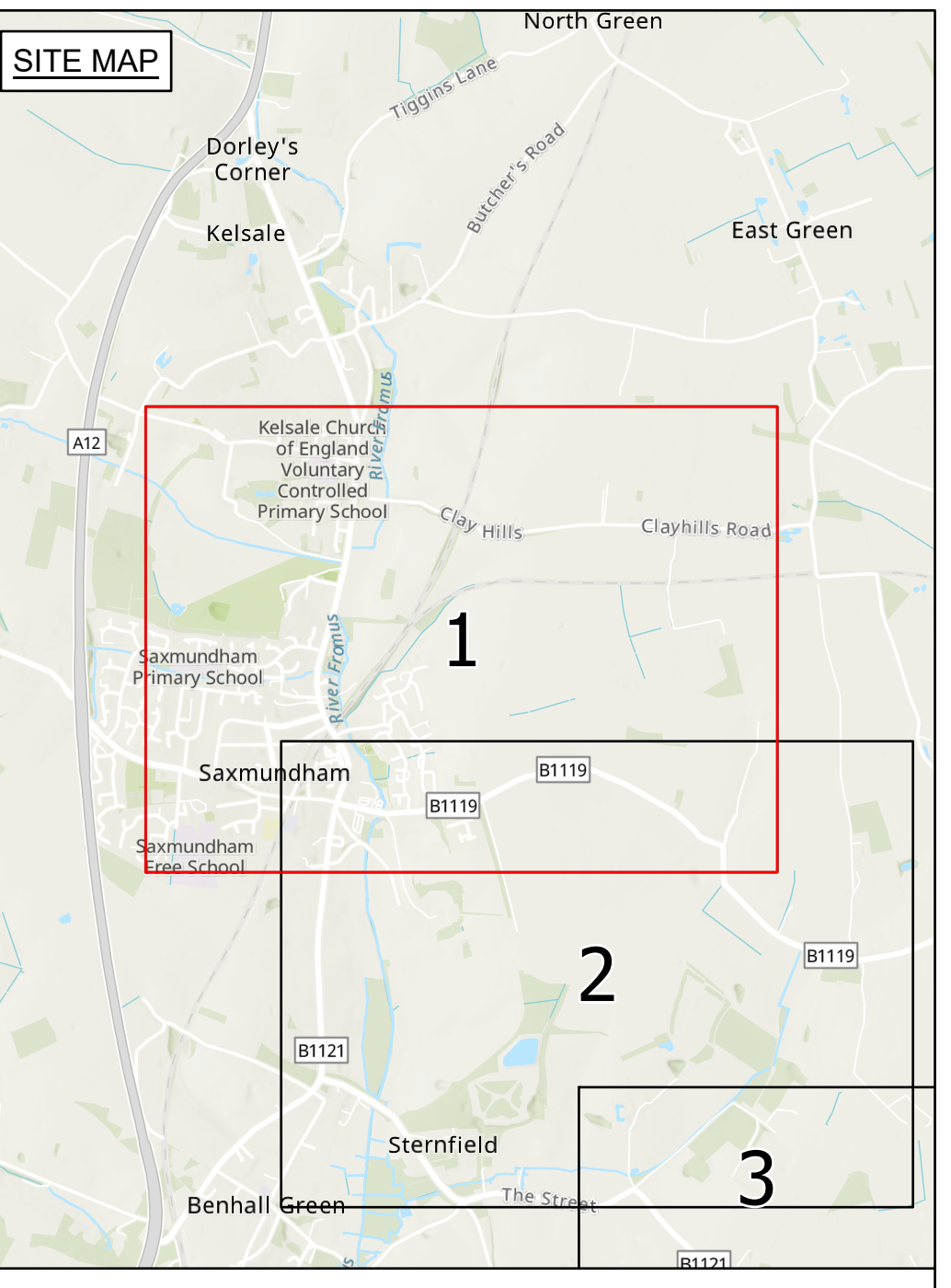
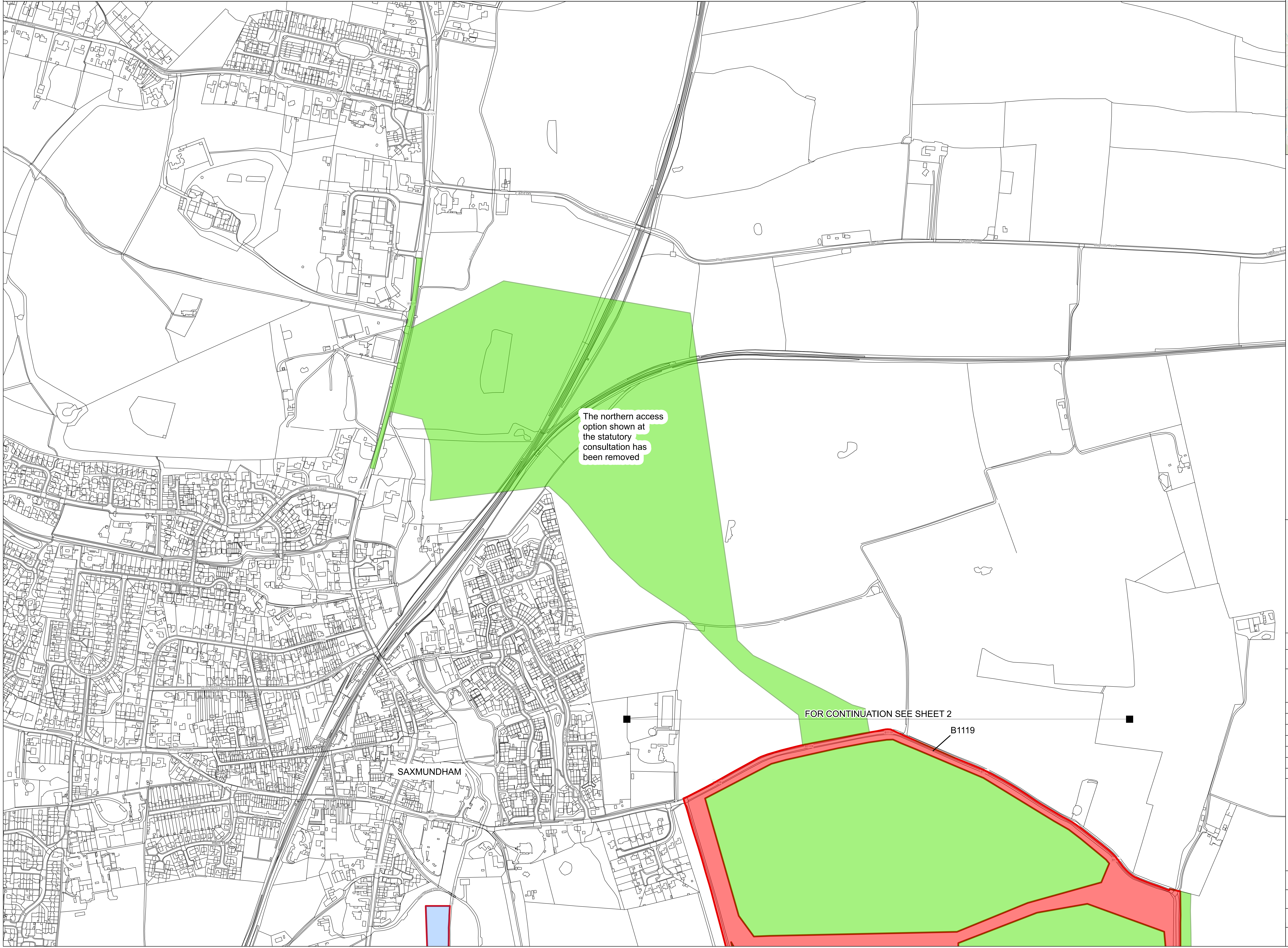
nationalgrid

Application Number: EN020026

National Grid Drawing Reference: S42_S/MKP/SS/0002

Scale	Sheet Size	Sheet	Issue
1:15,000	A0	SHEET 1 OF 1	A

THE NATIONAL GRID ELECTRICITY TRANSMISSION PLC (SEA LINK) ORDER
 CHANGES TO ORDER LIMITS PLAN
 SHEET 1 OF 7
 SUFFOLK



- Legend**
- ▬ Draft Order Limits
 - ▬ Land removed from the Draft Order Limits
 - ▬ Land added to the Draft Order Limits
 - ▬ Land within Draft Order Limits (unchanged from previous consultation)

Notes
 For consultation purposes only.
 1. This plan is scaled at paper size A0, therefore any prints taken at smaller sizes will affect accuracy of the measurement units and should not be scaled against.
 2. These plans show areas removed from the original Draft Order Limits in red, and new areas added in green.

Coordinate System: British National Grid
 Sheet X Centroid Coordinate: 61987.81 Sheet Y Centroid Coordinate: 262330.78



BACKGROUND MAPPING INFORMATION HAS BEEN REPRODUCED FROM THE ORDNANCE SURVEY BY PERMISSION OF ORDNANCE SURVEY OF THE CONTROLLER OF HIS MAJESTY'S STATIONERY OFFICE. CROWN COPYRIGHT ORDNANCE SURVEY © - 100024241. BLUEBERRY INTERNATIONAL LTD ©. NATIONAL GRID ELECTRICITY. ESRI COMMUNITY MAPS CONTRIBUTORS: ESRI UK, ESRI, HERE, GARMIN, FOUR SQUARE, GEOTECHNOLOGIES, INC., METI/NSA, USGS.

Issue	Date	Remarks	Drawn	Checked	Approved
A	28/06/24	Final	JF	SC	JW

THE NATIONAL GRID ELECTRICITY TRANSMISSION PLC
 (SEA LINK) ORDER
 CHANGES TO ORDER LIMITS PLAN
 SHEET 1 OF 7
 SUFFOLK

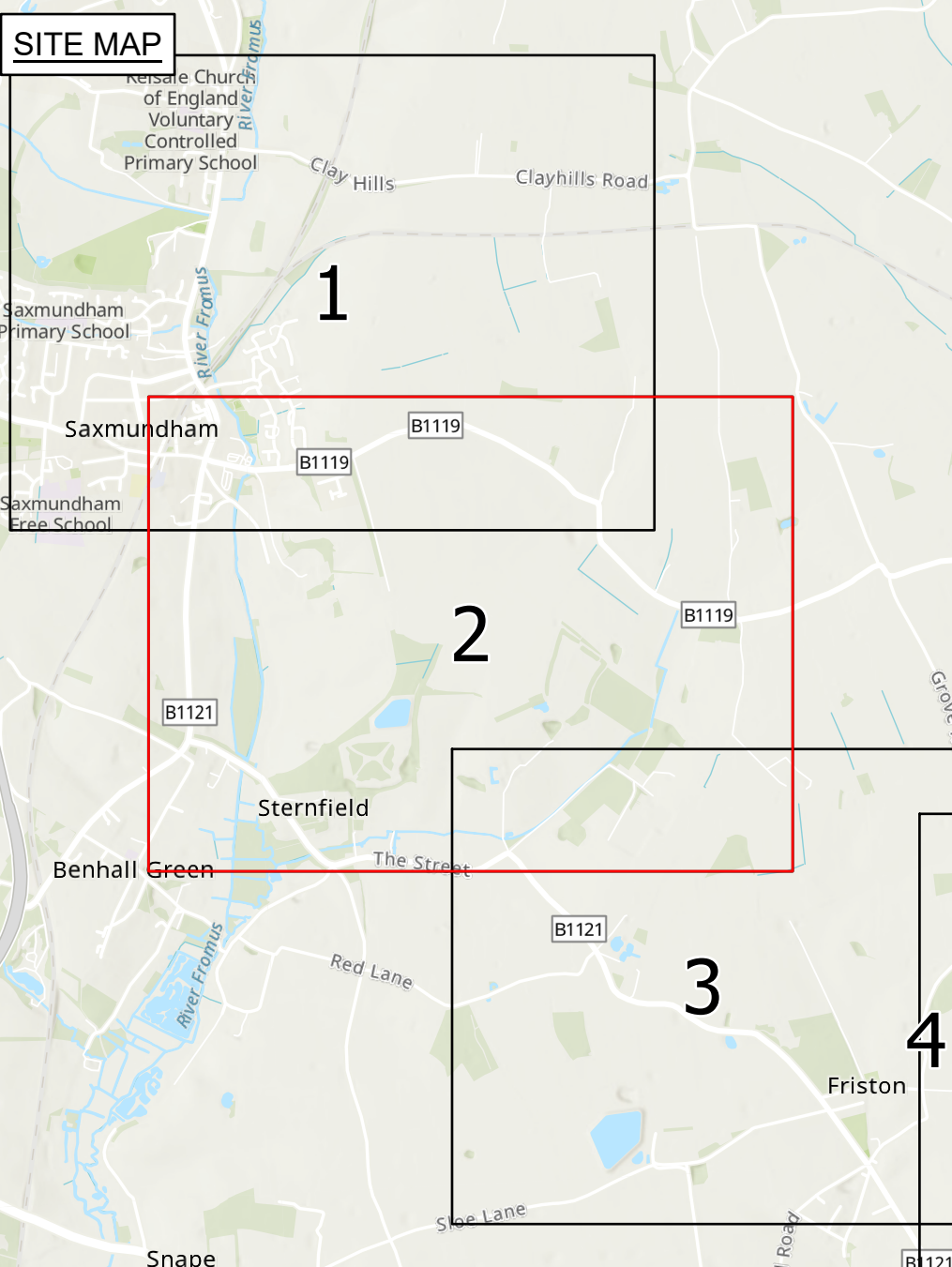
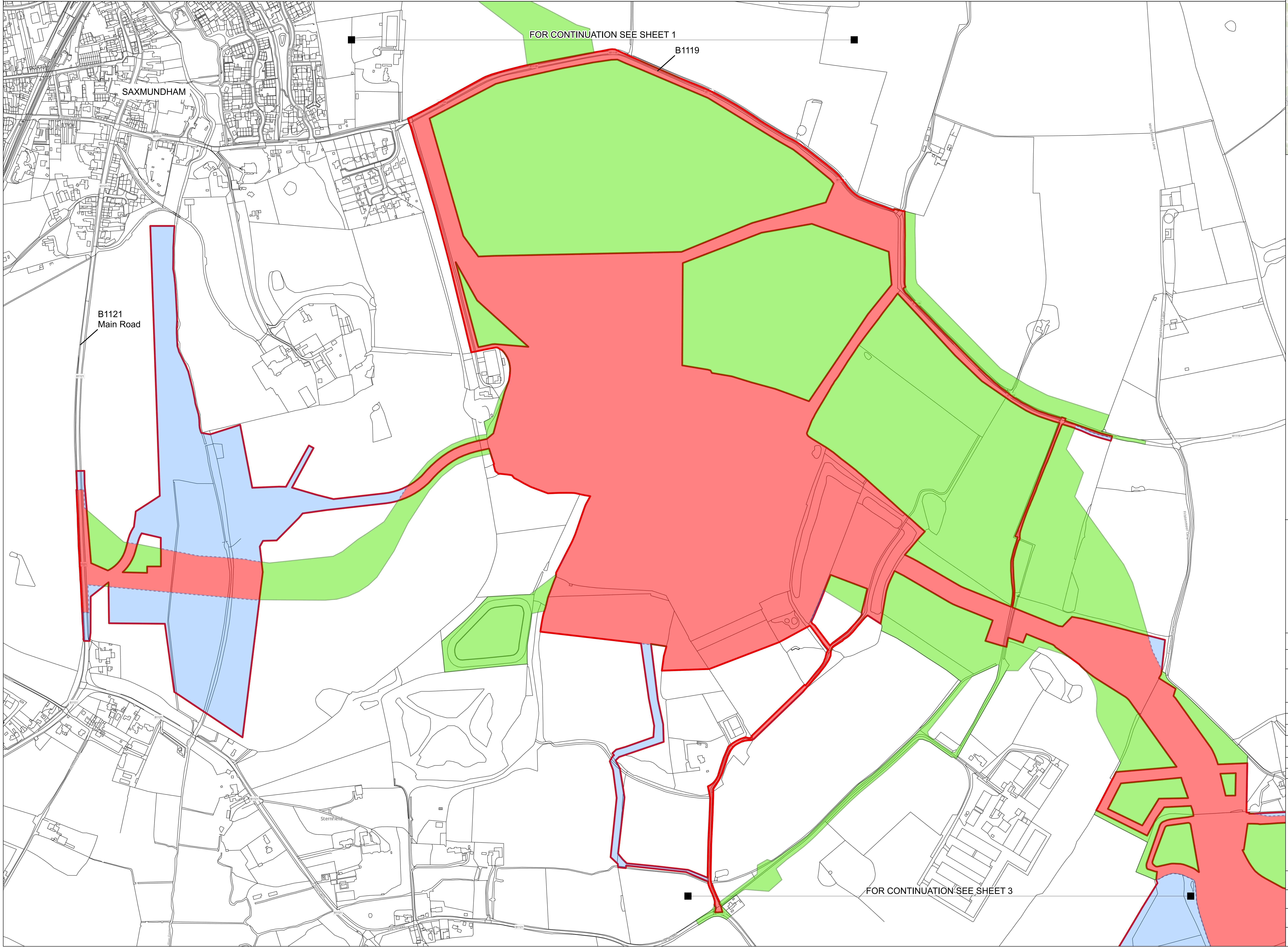

nationalgrid

Application Number: EN020026

National Grid Drawing Reference: S42_S/IGA/PS/0011

Scale	Sheet Size	Sheet	Issue
1:2,500	A0	SHEET 1 OF 7	A

THE NATIONAL GRID ELECTRICITY TRANSMISSION PLC (SEA LINK) ORDER
 CHANGES TO ORDER LIMITS PLAN
 SHEET 2 OF 7
 SUFFOLK



- Legend**
- ▬ Draft Order Limits
 - ▬ Land removed from the Draft Order Limits
 - ▬ Land added to the Draft Order Limits
 - ▬ Land within Draft Order Limits (unchanged from previous consultation)

Notes
For consultation purposes only.
 1. This plan is scaled at paper size A0, therefore any prints taken at smaller sizes will affect accuracy of the measurement units and should not be scaled against.
 2. These plans show areas removed from the original Draft Order Limits in red, and new areas added in green.

Coordinate System: British National Grid
 Sheet X Centroid Coordinate: 63987.81 Sheet Y Centroid Coordinate: 262330.78



BACKGROUND MAPPING INFORMATION HAS BEEN REPRODUCED FROM THE ORDINANCE SURVEY BY PERMISSION OF ORDINANCE SURVEY OF THE CONTROLLER OF HIS MAJESTY'S STATIONERY OFFICE. CROWN COPYRIGHT ORDINANCE SURVEY © - 100024241. BLUEBERRY INTERNATIONAL LTD © NATIONAL GRID ELECTRICITY. ESRI COMMUNITY MAPS CONTRIBUTORS: ESRI UK, ESRI, HERE, GARMIN, FOUR SQUARE, GEOTECHNOLOGIES, INC, METIUNASA, USGS

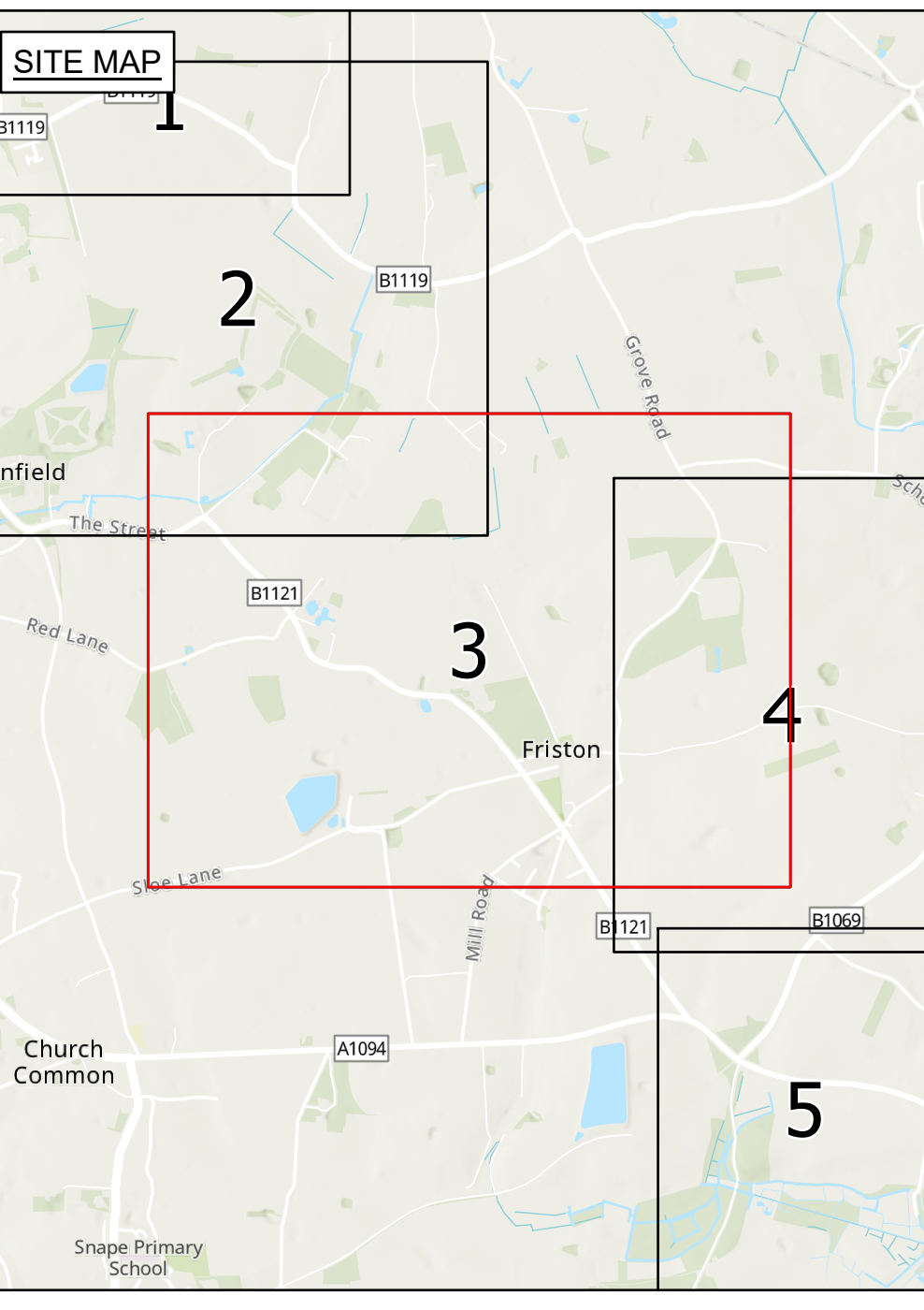
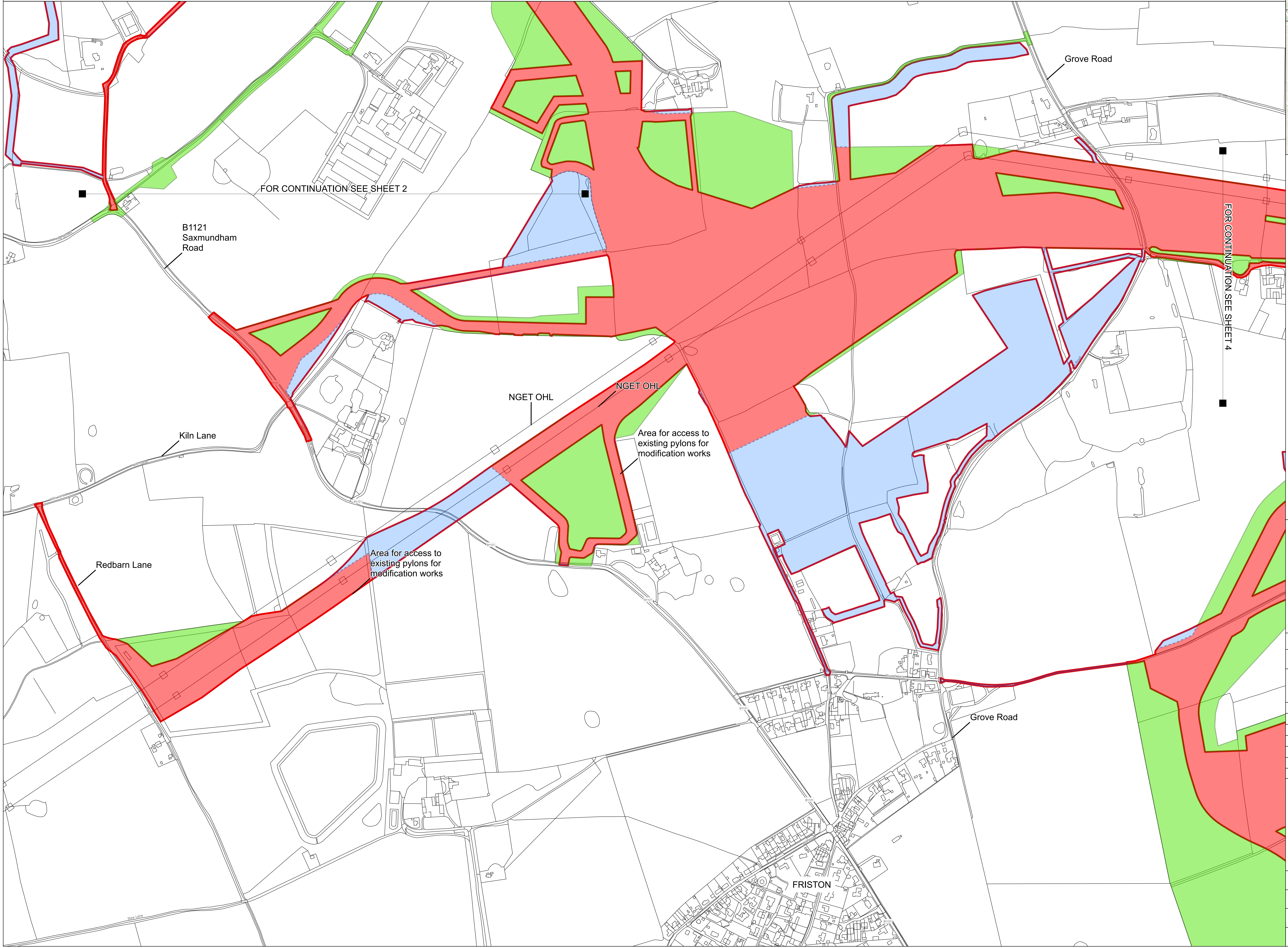
Issue	Date	Remarks	Drawn	Checked	Approved
A	28/06/24	Final	JF	SC	JW

THE NATIONAL GRID ELECTRICITY TRANSMISSION PLC
 (SEA LINK) ORDER
 CHANGES TO ORDER LIMITS PLAN
 SHEET 2 OF 7
 SUFFOLK

nationalgrid

Application Number: EN020026
 National Grid Drawing Reference: S42_S/IGA/PS/0012
 Scale: 1:2,500 Sheet Size: A0 Sheet: SHEET 2 OF 7 Issue: A

THE NATIONAL GRID ELECTRICITY TRANSMISSION PLC (SEA LINK) ORDER
 CHANGES TO ORDER LIMITS PLAN
 SHEET 3 OF 7
 SUFFOLK



- Legend**
- ▬ Draft Order Limits
 - ▬ Land removed from the Draft Order Limits
 - ▬ Land added to the Draft Order Limits
 - ▬ Land within Draft Order Limits (unchanged from previous consultation)

Notes
 For consultation purposes only.
 1. This plan is scaled at paper size A0, therefore any prints taken at smaller sizes will affect accuracy of the measurement units and should not be scaled against.
 2. These plans show areas removed from the original Draft Order Limits in red, and new areas added in green.

Coordinate System: British National Grid
 Sheet X Centroid Coordinate: 64089.25 Sheet Y Centroid Coordinate: 20928.59



BACKGROUND MAPPING INFORMATION HAS BEEN REPRODUCED FROM THE ORDINANCE SURVEY BY PERMISSION OF ORDINANCE SURVEY OF THE CONTROLLER OF HIS MAJESTY'S STATIONERY OFFICE. CROWN COPYRIGHT ORDNANCE SURVEY © - 10002421. BLUEBERRY INTERNATIONAL LTD © NATIONAL GRID ELECTRICITY. ESRI COMMUNITY MAPS CONTRIBUTORS: ESRI UK, ESRI, HERE, GARMIN, FOUR SQUARE, GEOTECHNOLOGIES, INC, METINKASA, USGS

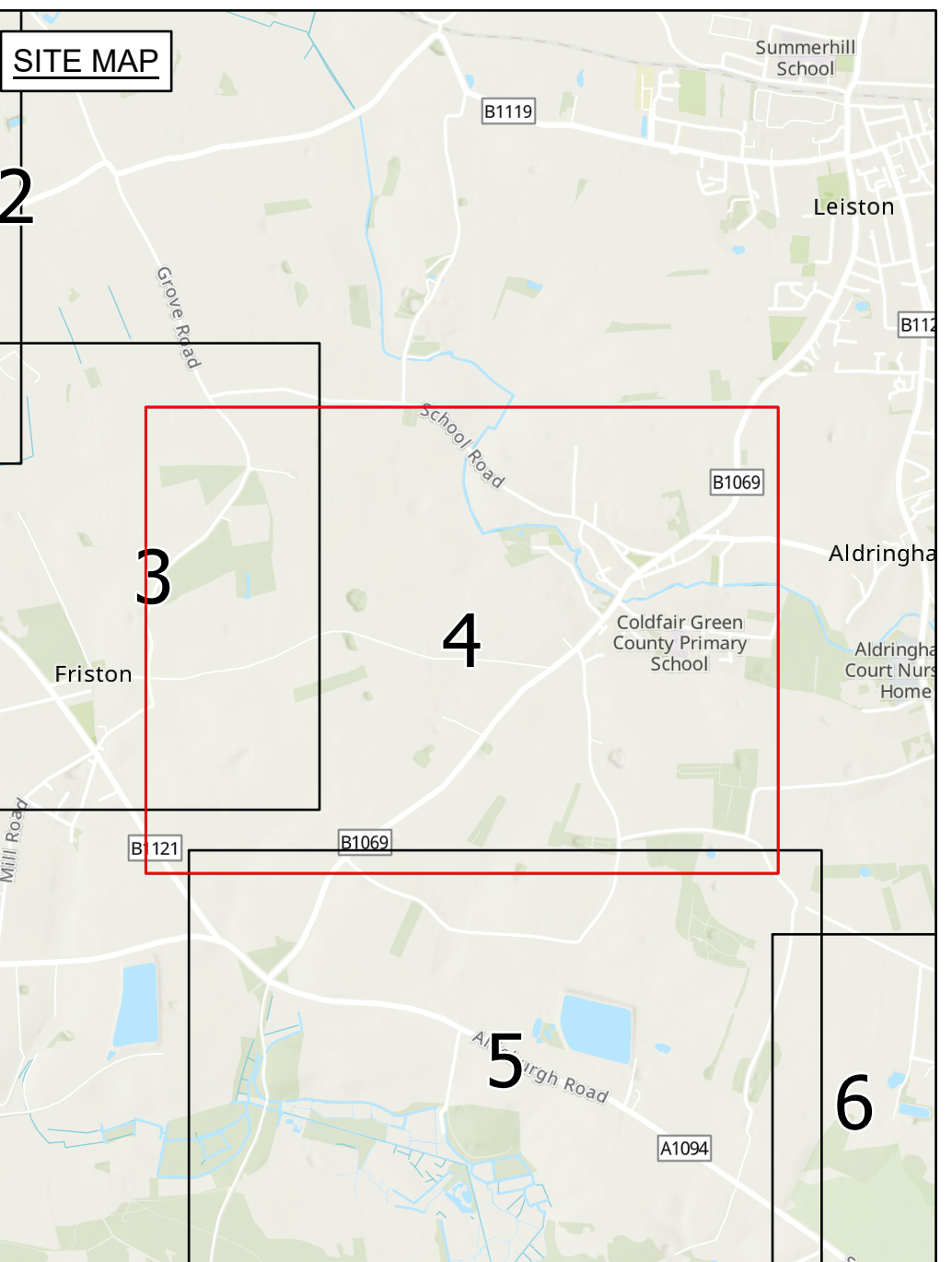
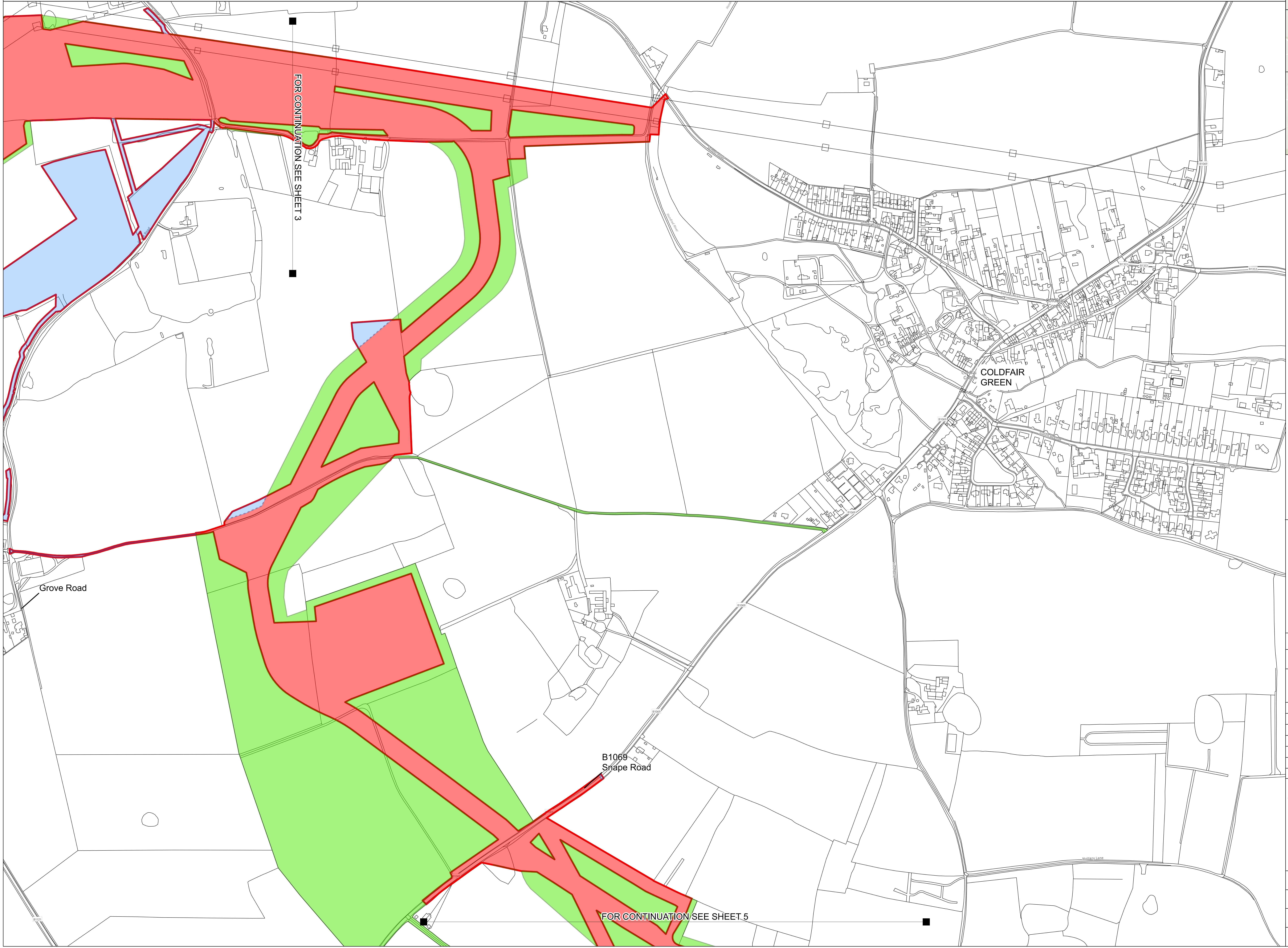
Issue	Date	Remarks	Drawn	Checked	Approved
A	28/06/24	Final	JF	SC	JW

THE NATIONAL GRID ELECTRICITY TRANSMISSION PLC
 (SEA LINK) ORDER
 CHANGES TO ORDER LIMITS PLAN
 SHEET 3 OF 7
 SUFFOLK

nationalgrid

Application Number: EN020026
 National Grid Drawing Reference: S42_S/IGA/PS/0013
 Scale: 1:2,500 Sheet Size: A0 Sheet: SHEET 3 OF 7 Issue: A

THE NATIONAL GRID ELECTRICITY TRANSMISSION PLC (SEA LINK) ORDER
 CHANGES TO ORDER LIMITS PLAN
 SHEET 4 OF 7
 SUFFOLK



- Legend**
- ▭ Draft Order Limits
 - ▭ Land removed from the Draft Order Limits
 - ▭ Land added to the Draft Order Limits
 - ▭ Land within Draft Order Limits (unchanged from previous consultation)

Notes
 For consultation purposes only.
 1. This plan is scaled at paper size A0, therefore any prints taken at smaller sizes will affect accuracy of the measurement units and should not be scaled against.
 2. These plans show areas removed from the original Draft Order Limits in red, and new areas added in green.

Coordinate System: British National Grid
 Sheet X Centroid Coordinate: 642755.44 Sheet Y Centroid Coordinate: 20670.66



BACKGROUND MAPPING INFORMATION HAS BEEN REPRODUCED FROM THE ORDNANCE SURVEY BY PERMISSION OF ORDNANCE SURVEY OF THE CONTROLLER OF HIS MAJESTY'S STATIONERY OFFICE. CROWN COPYRIGHT ORDNANCE SURVEY © 100024241. BLUESKY INTERNATIONAL LTD © NATIONAL GRID ELECTRICITY. ESRI COMMUNITY MAPS CONTRIBUTORS, ESRI UK, ESRI, HERE, GARMIN, FOUR SQUARE, GEOTECHNOLOGIES, INC., METIUNASA, USGS

Issue	Date	Remarks	Drawn	Checked	Approved
A	28/06/24	Final	JF	SC	JW

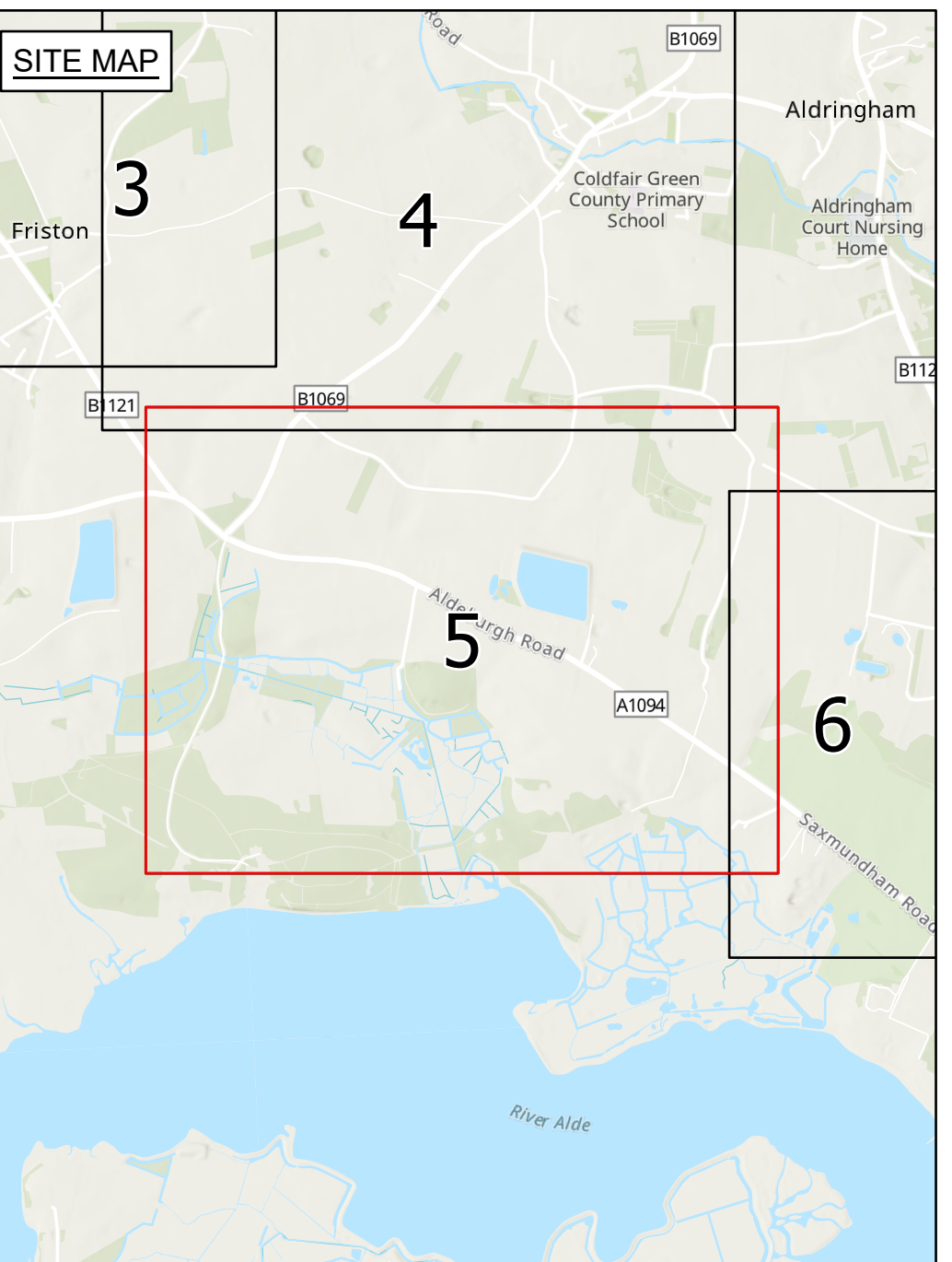
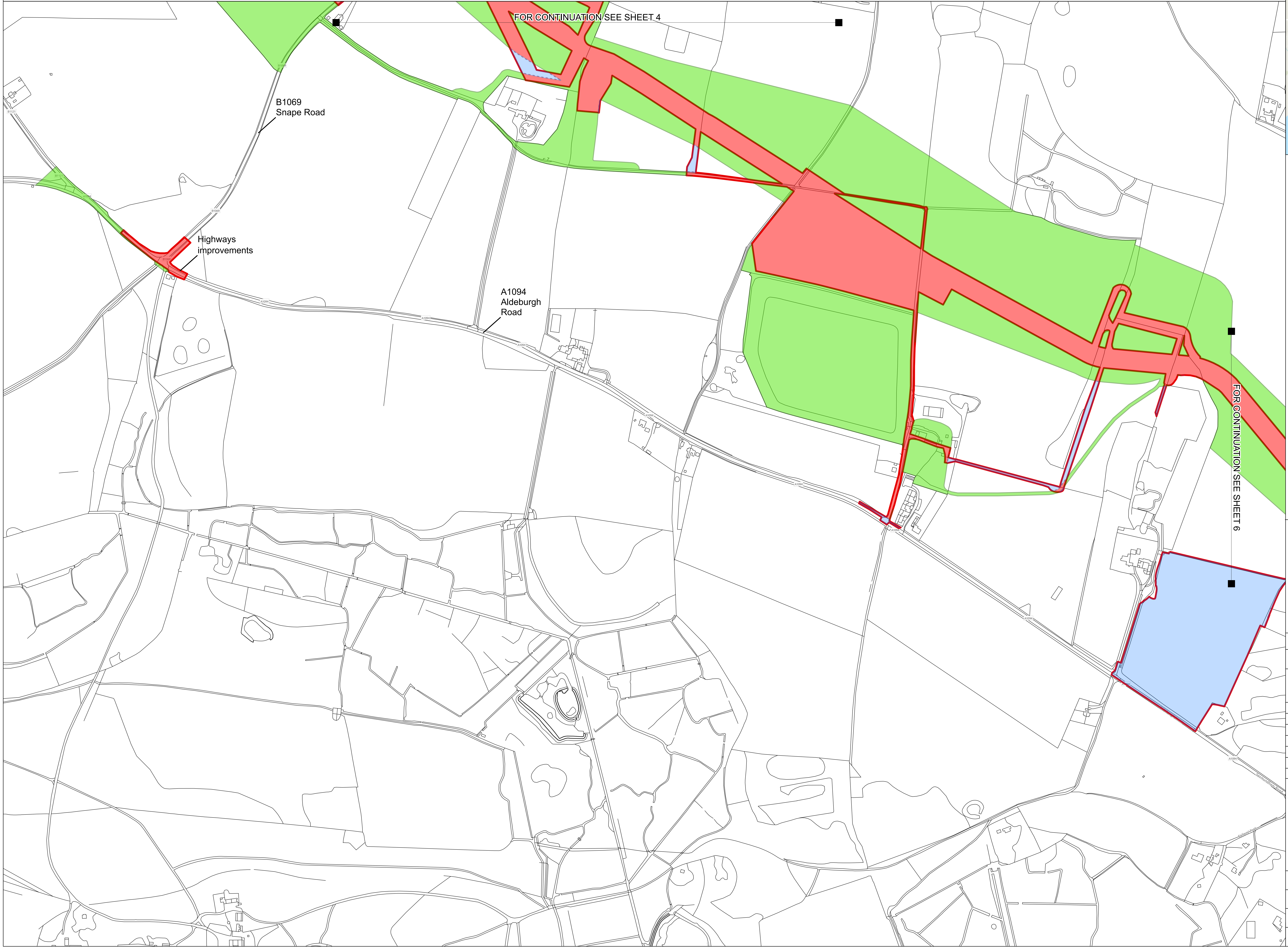
THE NATIONAL GRID ELECTRICITY TRANSMISSION PLC
 (SEA LINK) ORDER
 CHANGES TO ORDER LIMITS PLAN
 SHEET 4 OF 7
 SUFFOLK



Application Number: EN020026
 National Grid Drawing Reference: S42_S/IGA/PS/0014

Scale	Sheet Size	Sheet	Issue
1:2,500	A0	SHEET 4 OF 7	A

THE NATIONAL GRID ELECTRICITY TRANSMISSION PLC (SEA LINK) ORDER
 CHANGES TO ORDER LIMITS PLAN
 SHEET 5 OF 7
 SUFFOLK



- Legend**
- ▬ Draft Order Limits
 - ▬ Land removed from the Draft Order Limits
 - ▬ Land added to the Draft Order Limits
 - ▬ Land within Draft Order Limits (unchanged from previous consultation)

Notes
 For consultation purposes only.
 1. This plan is scaled at paper size A0, therefore any prints taken at smaller sizes will affect accuracy of the measurement units and should not be scaled against.
 2. These plans show areas removed from the original Draft Order Limits in red, and new areas added in green.

Coordinate System: British National Grid
 Sheet X Centroid Coordinate: 642931 Sheet Y Centroid Coordinate: 258875 42



BACKGROUND MAPPING INFORMATION HAS BEEN REPRODUCED FROM THE ORDNANCE SURVEY BY PERMISSION OF ORDNANCE SURVEY OF THE CONTROLLER OF HIS MAJESTY'S STATIONERY OFFICE. CROWN COPYRIGHT ORDNANCE SURVEY © - 100024241. BLUEBERRY INTERNATIONAL LTD ©. NATIONAL GRID ELECTRICITY. ESRI COMMUNITY MAPS CONTRIBUTORS: ESRI UK, ESRI, HERE, GARMIN, FOUR SQUARE, GEOTECHNOLOGIES, INC., METIUNASA, USGS

Issue	Date	Remarks	Drawn	Checked	Approved
A	28/06/24	Final	JF	SC	JW

THE NATIONAL GRID ELECTRICITY TRANSMISSION PLC
 (SEA LINK) ORDER
 CHANGES TO ORDER LIMITS PLAN
 SHEET 5 OF 7
 SUFFOLK

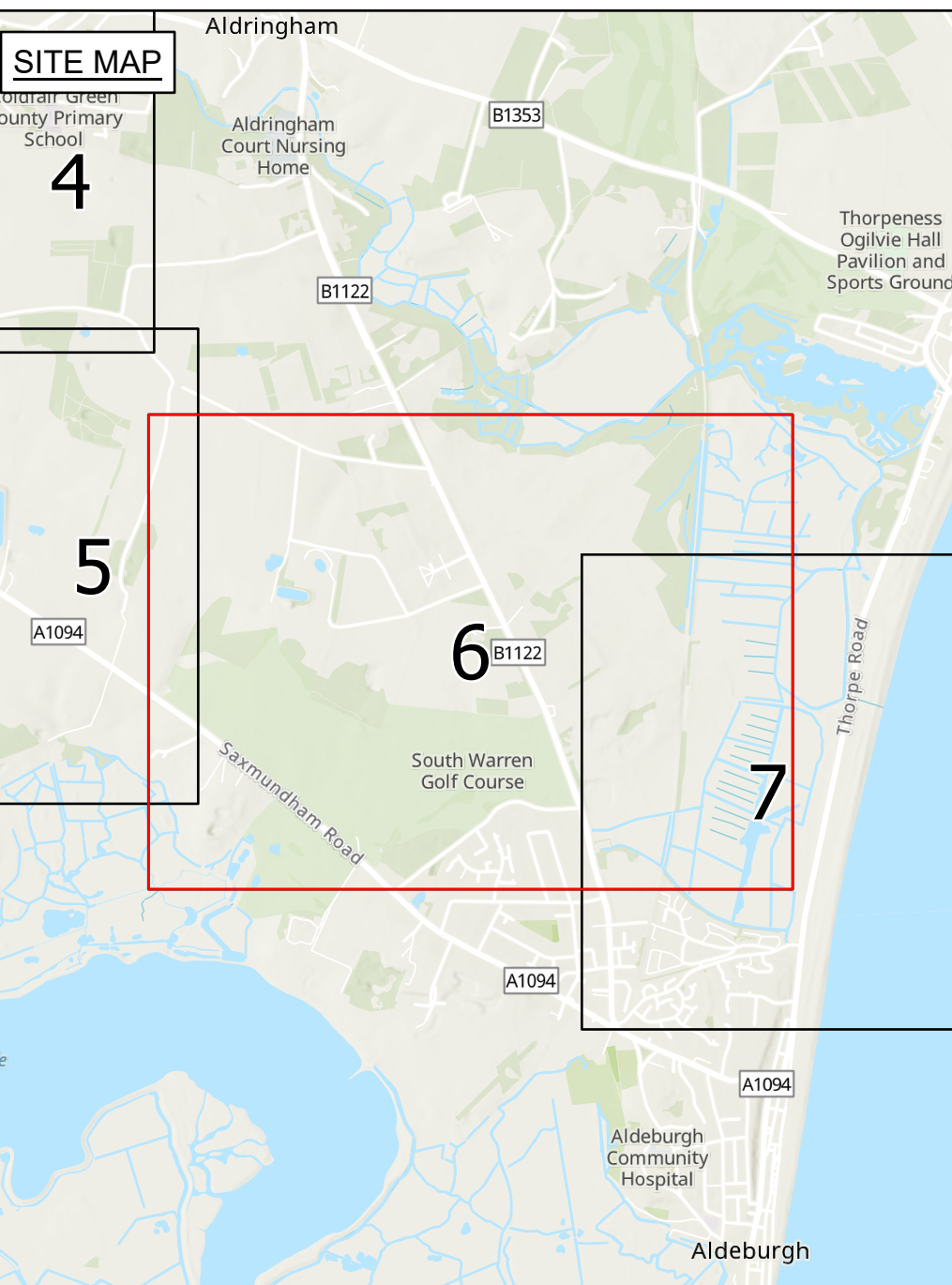

nationalgrid

Application Number: EN020026

National Grid Drawing Reference: S42_S/IGA/PS/0015

Scale	Sheet Size	Sheet	Issue
1:2,500	A0	SHEET 5 OF 7	A

THE NATIONAL GRID ELECTRICITY TRANSMISSION PLC (SEA LINK) ORDER
 CHANGES TO ORDER LIMITS PLAN
 SHEET 6 OF 7
 SUFFOLK



- Legend**
- ▬ Draft Order Limits
 - ▬ Land removed from the Draft Order Limits
 - ▬ Land added to the Draft Order Limits
 - ▬ Land within Draft Order Limits (unchanged from previous consultation)

Notes
 For consultation purposes only.
 1. This plan is scaled at paper size A0, therefore any prints taken at smaller sizes will affect accuracy of the measurement units and should not be scaled against.
 2. These plans show areas removed from the original Draft Order Limits in red, and new areas added in green.

Coordinate System: British National Grid
 Sheet X Centroid Coordinate: 645296.31 Sheet Y Centroid Coordinate: 258534.94



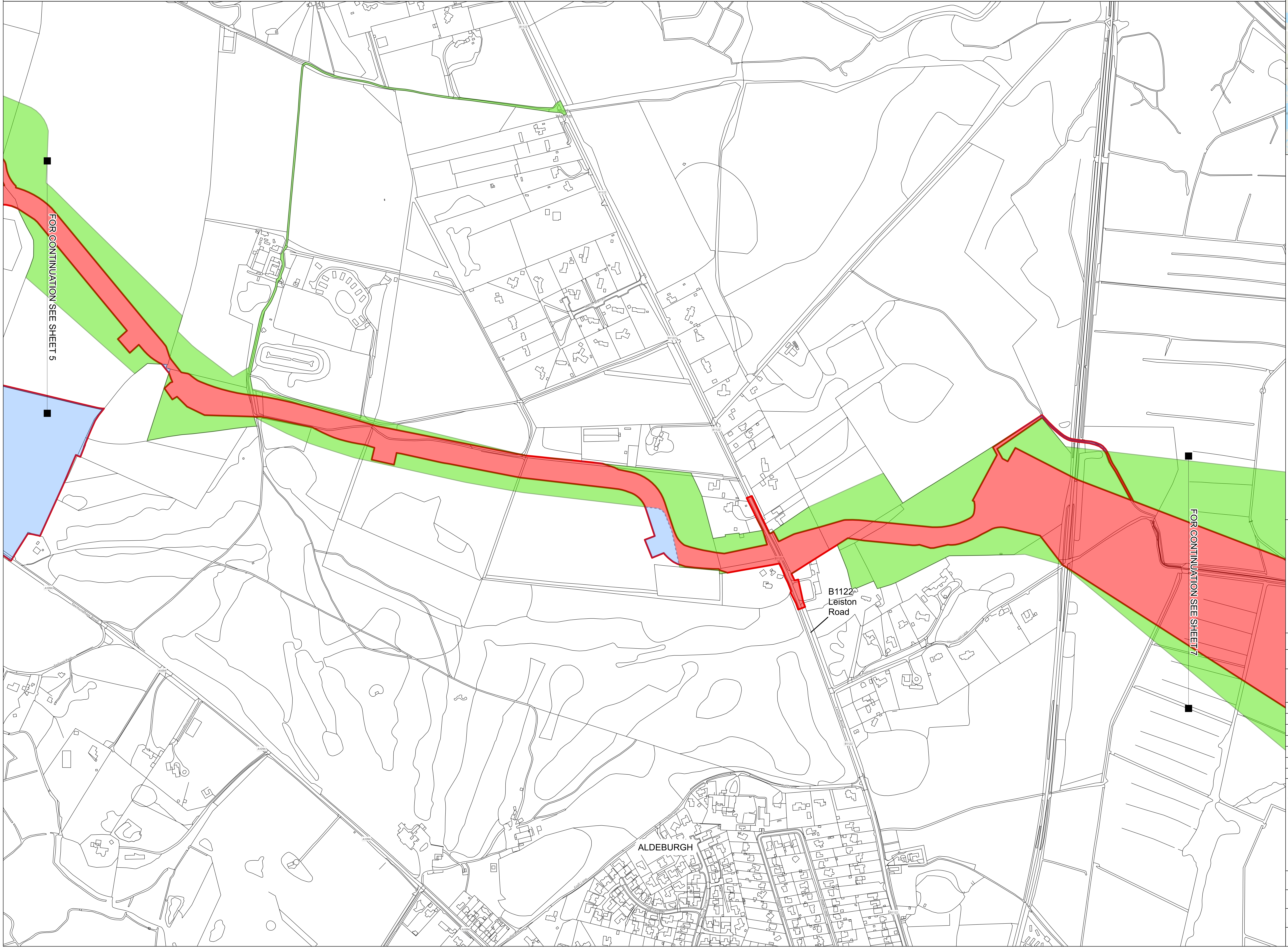
BACKGROUND MAPPING INFORMATION HAS BEEN REPRODUCED FROM THE ORDINANCE SURVEY BY PERMISSION OF ORDINANCE SURVEY OF THE CONTROLLER OF HIS MAJESTY'S STATIONERY OFFICE. CROWN COPYRIGHT ORDINANCE SURVEY 6 - 100024241. BLUEBERRY INTERNATIONAL LTD © NATIONAL GRID ELECTRICITY. ESRI COMMUNITY MAPS CONTRIBUTORS: ESRI UK, ESRI, HERE, GARMIN, FOUR SQUARE, GEOTECHNOLOGIES, INC, METI/MASA, USGS

Issue	Date	Remarks	Drawn	Checked	Approved
A	28/06/24	Final	JF	SC	JW

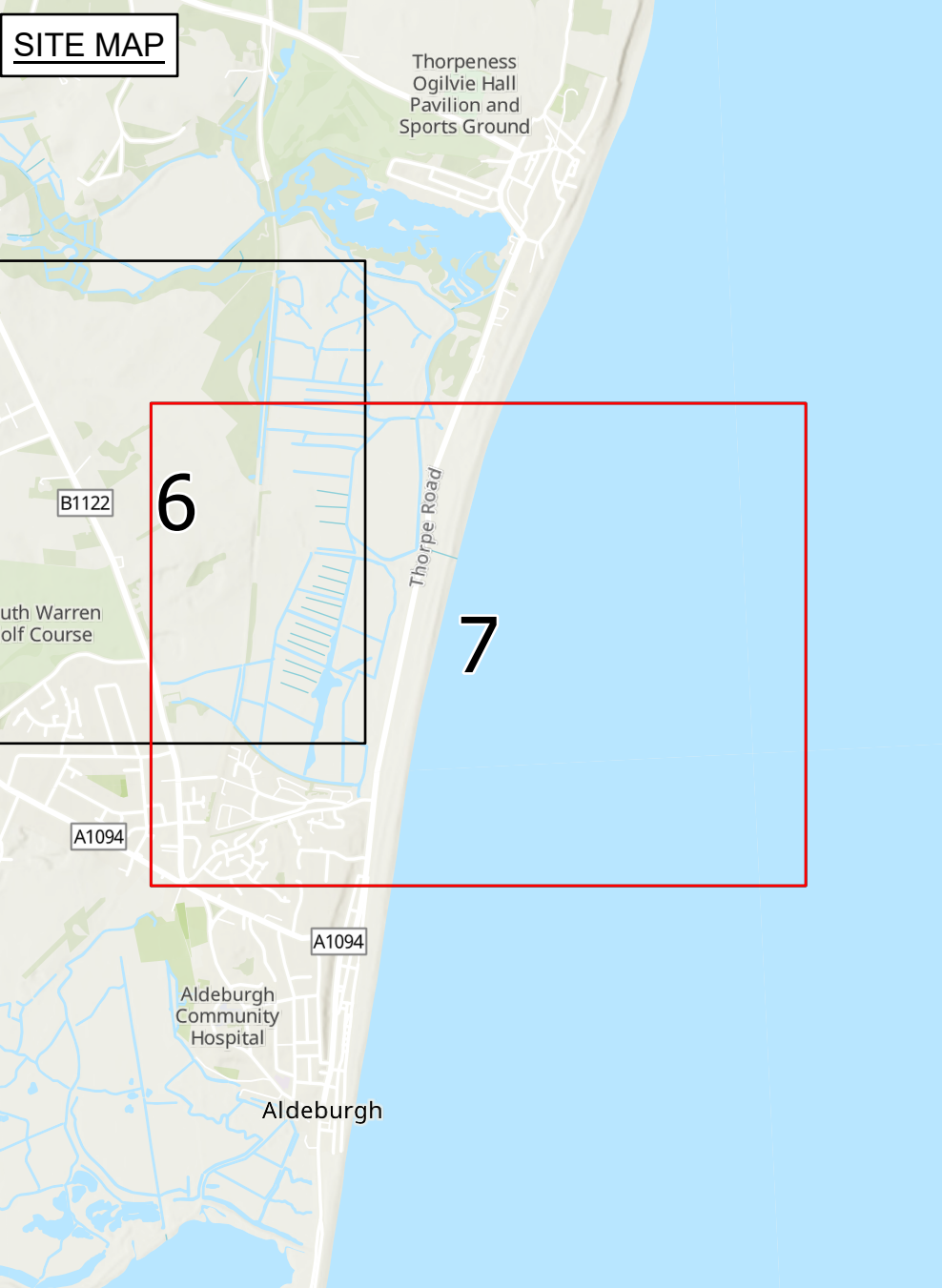
THE NATIONAL GRID ELECTRICITY TRANSMISSION PLC
 (SEA LINK) ORDER
 CHANGES TO ORDER LIMITS PLAN
 SHEET 6 OF 7
 SUFFOLK

nationalgrid

Application Number: EN020026
 National Grid Drawing Reference: S42_S/IGA/PS/0016
 Scale: 1:2,500 Sheet Size: A0 Sheet: SHEET 6 OF 7 Issue: A



THE NATIONAL GRID ELECTRICITY TRANSMISSION PLC (SEA LINK) ORDER
 CHANGES TO ORDER LIMITS PLAN
 SHEET 7 OF 7
 SUFFOLK



- Legend**
- ▬ Draft Order Limits
 - ▬ Land removed from the Draft Order Limits
 - ▬ Land added to the Draft Order Limits
 - ▬ Land within Draft Order Limits (unchanged from previous consultation)

Notes
 For consultation purposes only.
 1. This plan is scaled at paper size A0, therefore any prints taken at smaller sizes will affect accuracy of the measurement units and should not be scaled against.
 2. These plans show areas removed from the original Draft Order Limits in red, and new areas added in green.

Coordinate System: British National Grid
 Sheet X Centroid Coordinate: 647021.19 Sheet Y Centroid Coordinate: 257977.8



BACKGROUND MAPPING INFORMATION HAS BEEN REPRODUCED FROM THE ORDINANCE SURVEY BY PERMISSION OF ORDINANCE SURVEY OF THE CONTROLLER OF HIS MAJESTY'S STATIONERY OFFICE. CROWN COPYRIGHT ORDINANCE SURVEY © - 100024241. BLUEBERRY INTERNATIONAL LTD © NATIONAL GRID ELECTRICITY. ESRI COMMUNITY MAPS CONTRIBUTORS, ESRI UK, ESRI, HERE, GARMIN, FOUR SQUARE, GEOTECHNOLOGIES, INC., METIUNASA, USGS

Issue	Date	Remarks	Drawn	Checked	Approved
A	28/06/24	Final	JF	SC	JW

Title
 THE NATIONAL GRID ELECTRICITY TRANSMISSION PLC (SEA LINK) ORDER
 CHANGES TO ORDER LIMITS PLAN
 SHEET 7 OF 7
 SUFFOLK

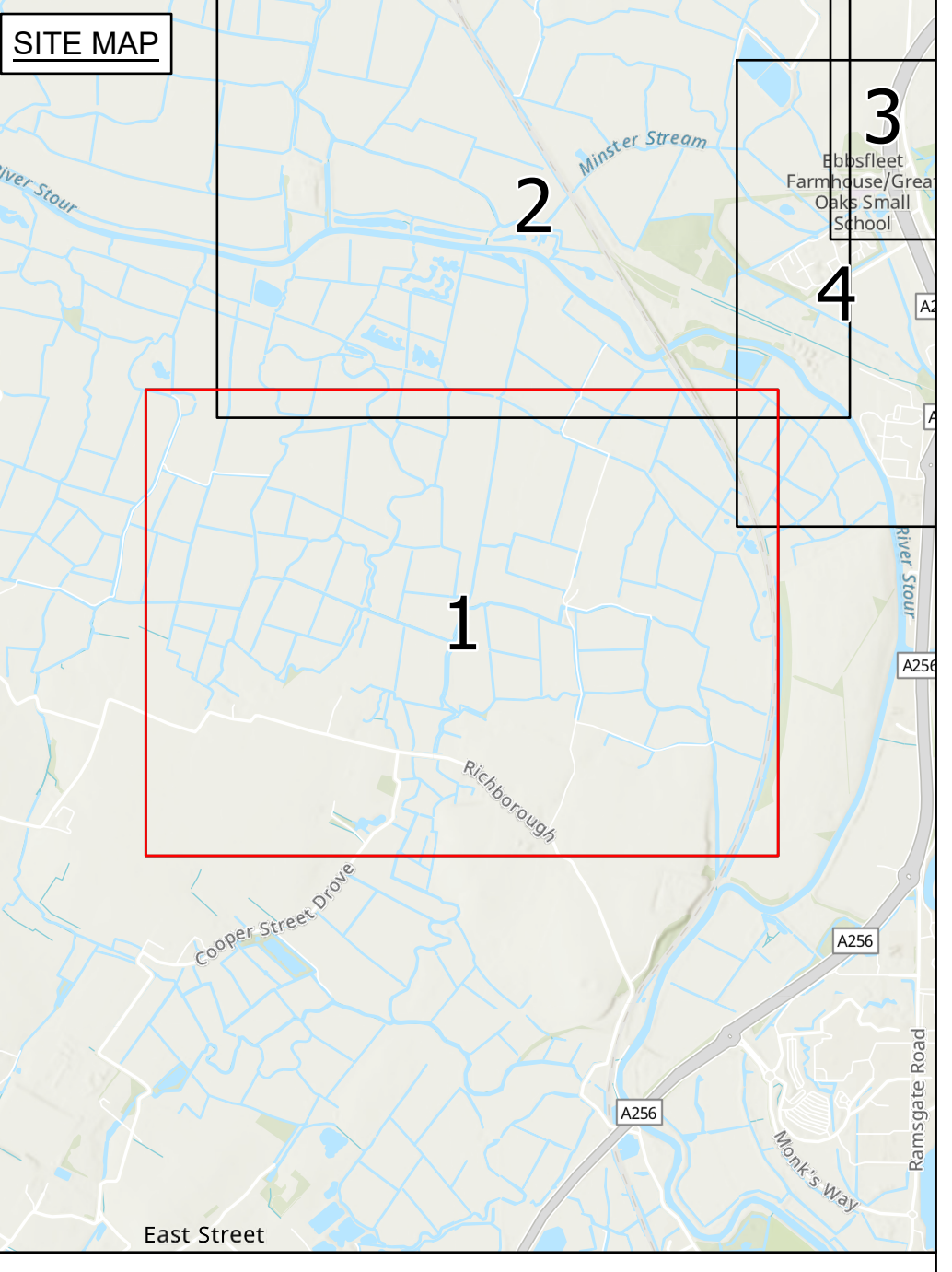
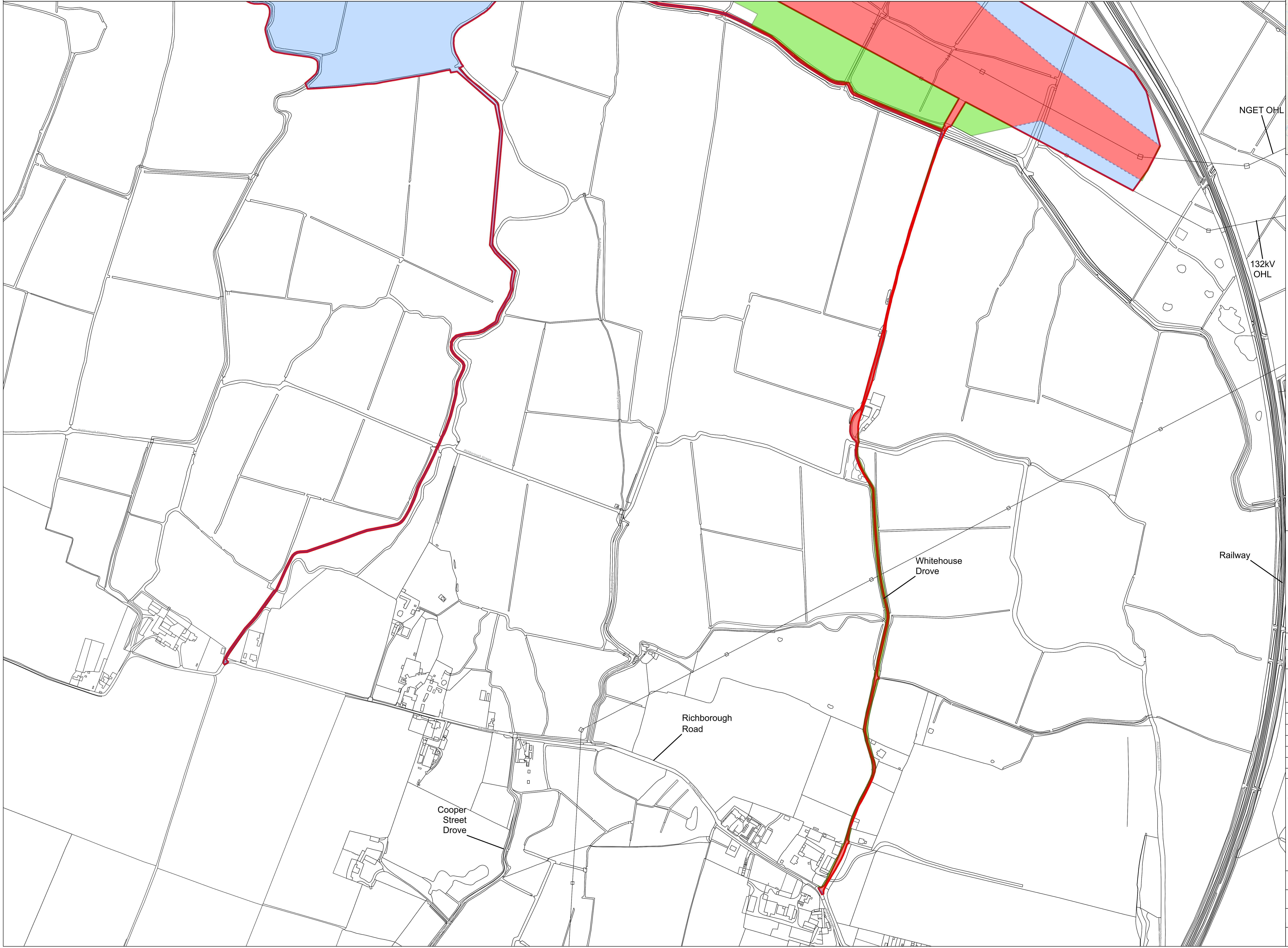

nationalgrid

Application Number: EN020026
 National Grid Drawing Reference: S42_S/IGA/PS/0017
 Scale: 1:2,500 Sheet Size: A0 Sheet: SHEET 7 OF 7 Issue: A

02. Kent Onshore Scheme



THE NATIONAL GRID ELECTRICITY TRANSMISSION PLC (SEA LINK) ORDER
 CHANGES TO ORDER LIMITS PLAN
 SHEET 1 OF 5
 KENT



- Legend**
- ▬ Draft Order Limits
 - ▬ Land removed from the Draft Order Limits
 - ▬ Land added to the Draft Order Limits
 - ▬ Land within Draft Order Limits (unchanged from previous consultation)

Notes
For consultation purposes only.
 1. This plan is scaled at paper size A0, therefore any prints taken at smaller sizes will affect accuracy of the measurement units and should not be scaled against.
 2. These plans show areas removed from the original Draft Order Limits in red, and new areas added in green.

Coordinate System: British National Grid
 Sheet X Centroid Coordinate: 63987.81 Sheet Y Centroid Coordinate: 262330.78



BACKGROUND MAPPING INFORMATION HAS BEEN REPRODUCED FROM THE ORDINANCE SURVEY BY PERMISSION OF ORDINANCE SURVEY OF THE CONTROLLER OF HIS MAJESTY'S STATIONERY OFFICE. CROWN COPYRIGHT ORDNANCE SURVEY © - 100024241. BLUEBERRY INTERNATIONAL LTD © NATIONAL GRID ELECTRICITY. ESRI COMMUNITY MAPS CONTRIBUTORS, ESRI UK, ESRI, HERE, GARMIN, FOUR SQUARE, GEOTECHNOLOGIES, INC, METIUNASA, USGS

Issue	Date	Remarks	Drawn	Checked	Approved
A	28/06/24	Final	JF	SC	JW

Title
 THE NATIONAL GRID ELECTRICITY TRANSMISSION PLC (SEA LINK) ORDER
 CHANGES TO ORDER LIMITS PLAN
 SHEET 1 OF 5
 KENT

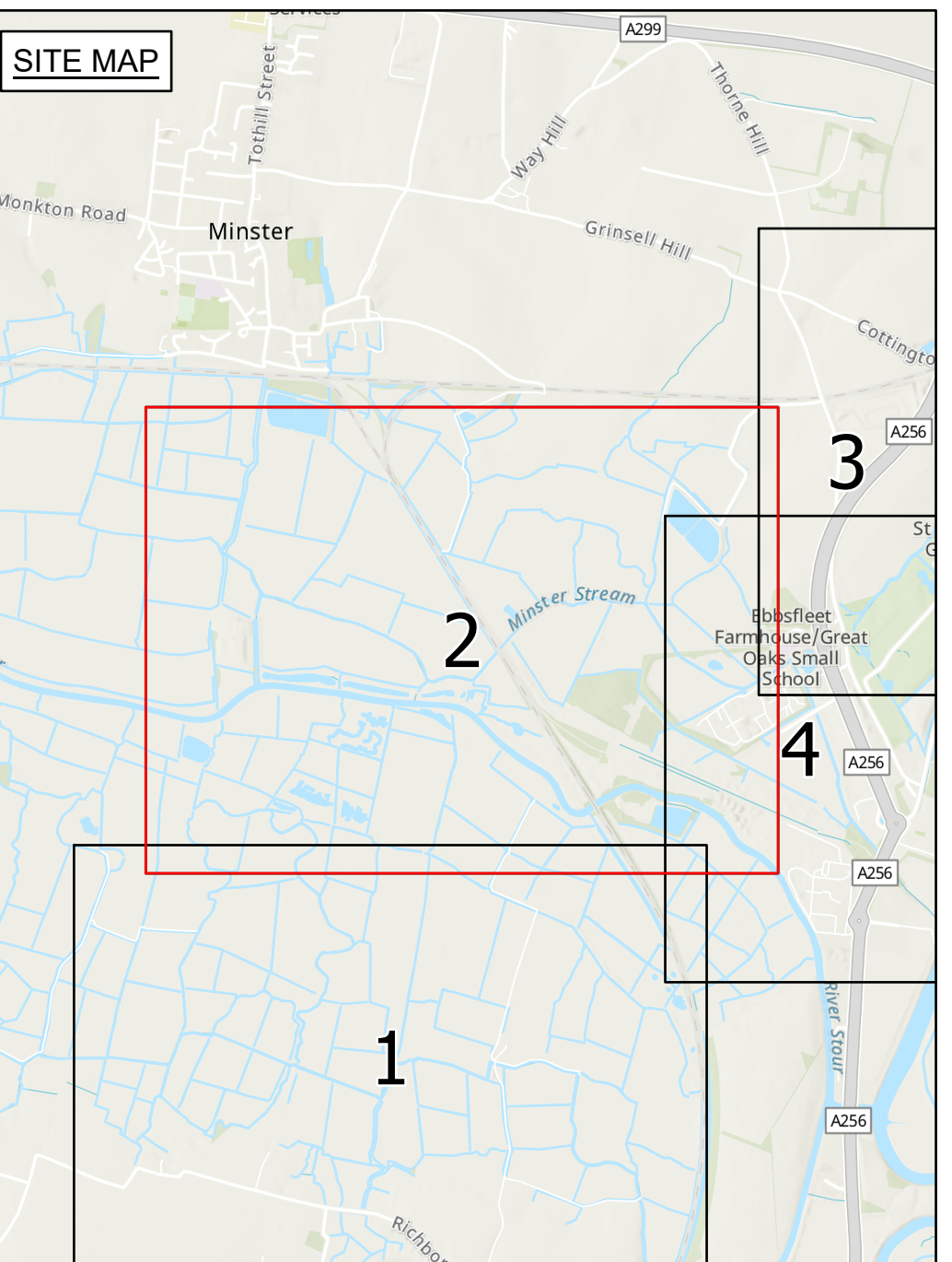
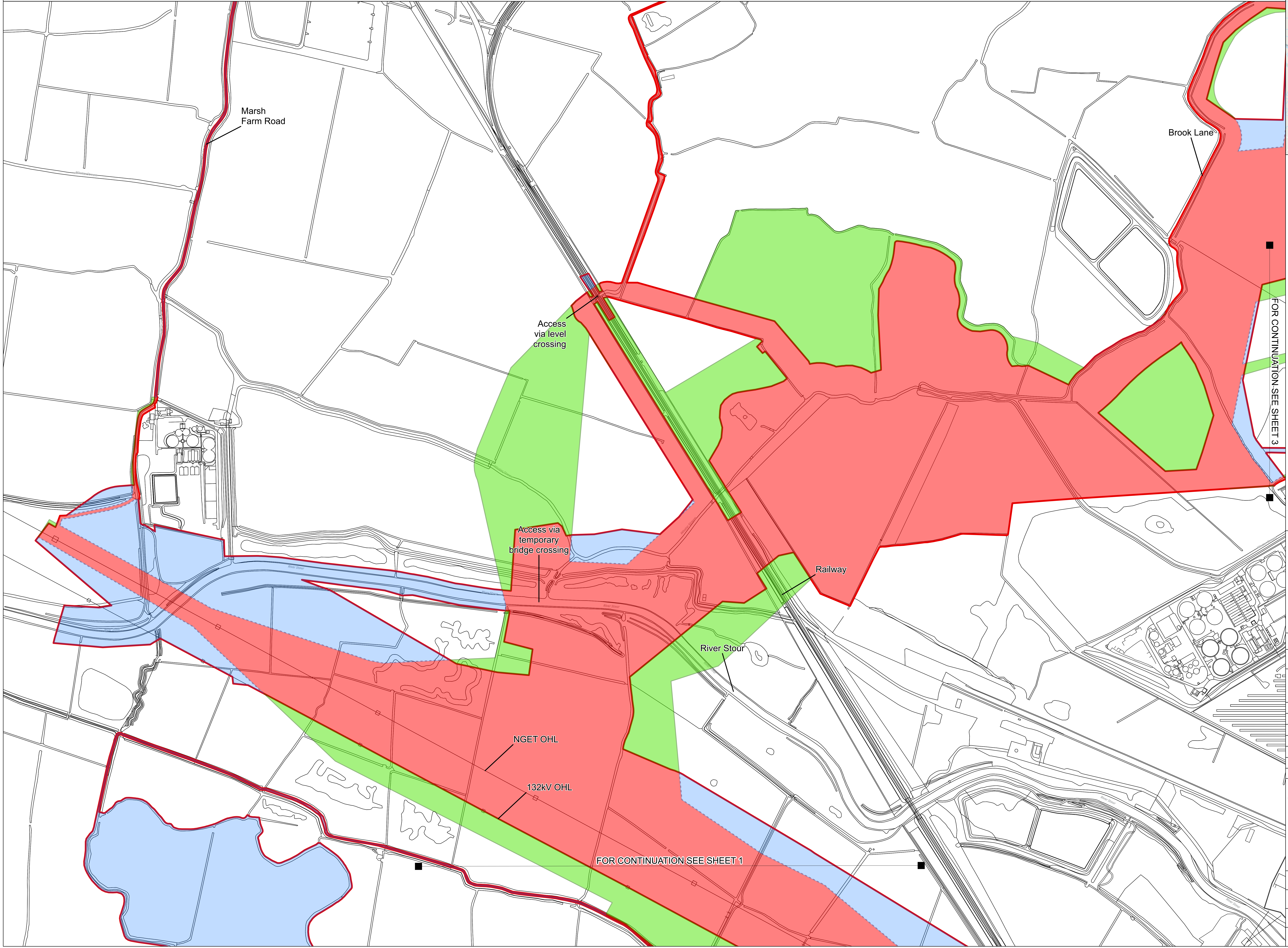
nationalgrid

Application Number: EN020026

National Grid Drawing Reference: S42_K/IGA/PS/2011

Scale	Sheet Size	Sheet	Issue
1:2,500	A0	SHEET 1 OF 5	A

THE NATIONAL GRID ELECTRICITY TRANSMISSION PLC (SEA LINK) ORDER
 CHANGES TO ORDER LIMITS PLAN
 SHEET 2 OF 5
 KENT



- Legend**
- █ Draft Order Limits
 - █ Land removed from the Draft Order Limits
 - █ Land added to the Draft Order Limits
 - █ Land within Draft Order Limits (unchanged from previous consultation)

Notes
For consultation purposes only.
 1. This plan is scaled at paper size A0, therefore any prints taken at smaller sizes will affect accuracy of the measurement units and should not be scaled against.
 2. These plans show areas removed from the original Draft Order Limits in red, and new areas added in green.

Coordinate System: British National Grid
 Sheet X Centroid Coordinate: 63987.81 Sheet Y Centroid Coordinate: 262330.78



BACKGROUND MAPPING INFORMATION HAS BEEN REPRODUCED FROM THE ORDINANCE SURVEY BY PERMISSION OF ORDINANCE SURVEY OF THE CONTROLLER OF HIS MAJESTY'S STATIONERY OFFICE. CROWN COPYRIGHT ORDNANCE SURVEY © - 100024241. BLUEBERRY INTERNATIONAL LTD © NATIONAL GRID ELECTRICITY. ESRI COMMUNITY MAPS CONTRIBUTORS, ESRI UK, ESRI, HERE, GARMIN, FOUR SQUARE, GEOTECHNOLOGIES, INC, METINASA, USGS


Issue	Date	Remarks	Drawn	Checked	Approved
A	28/06/24	Final	JF	SC	JW

THE NATIONAL GRID ELECTRICITY TRANSMISSION PLC
 (SEA LINK) ORDER
 CHANGES TO ORDER LIMITS PLAN
 SHEET 2 OF 5
 KENT

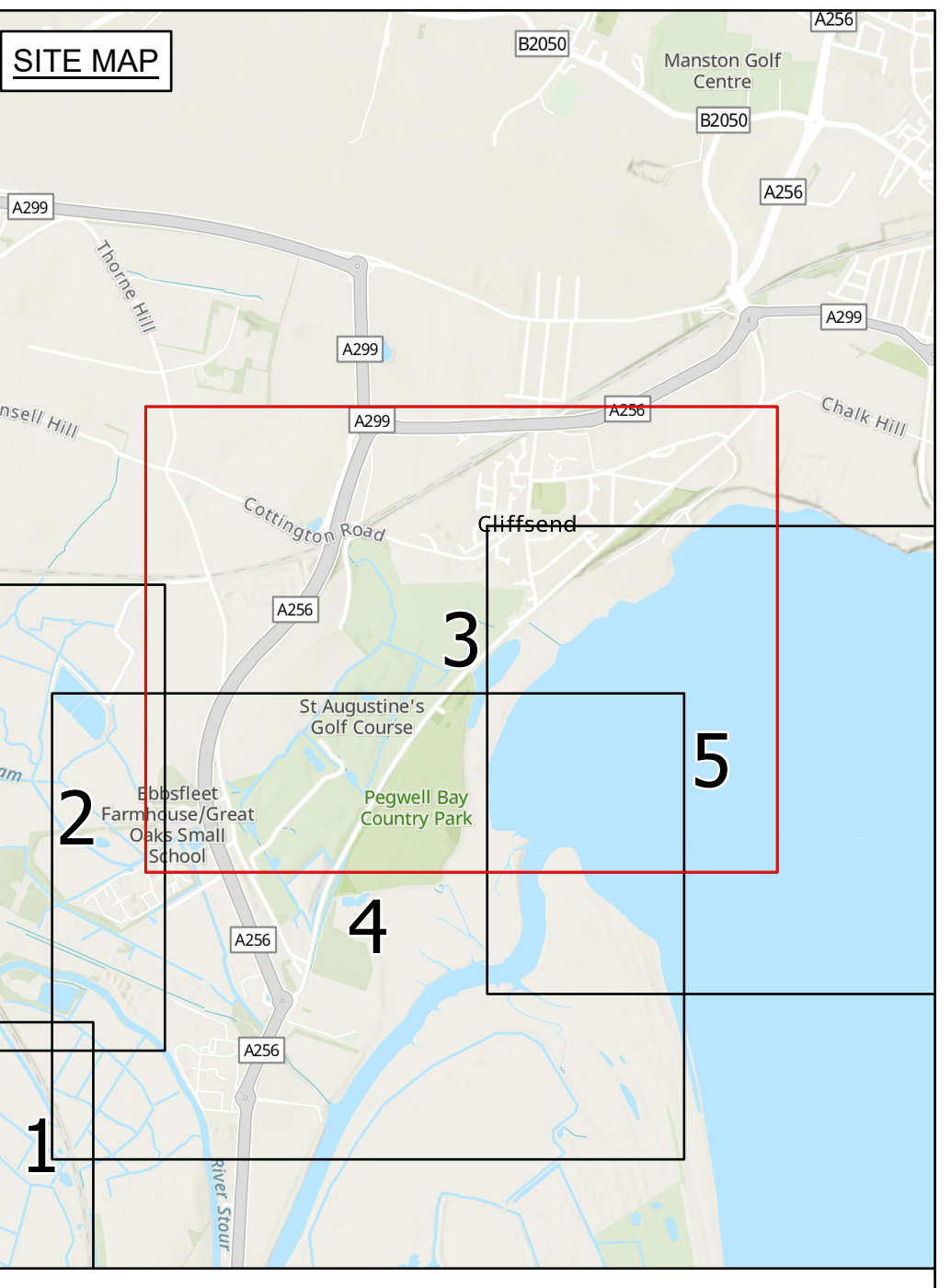
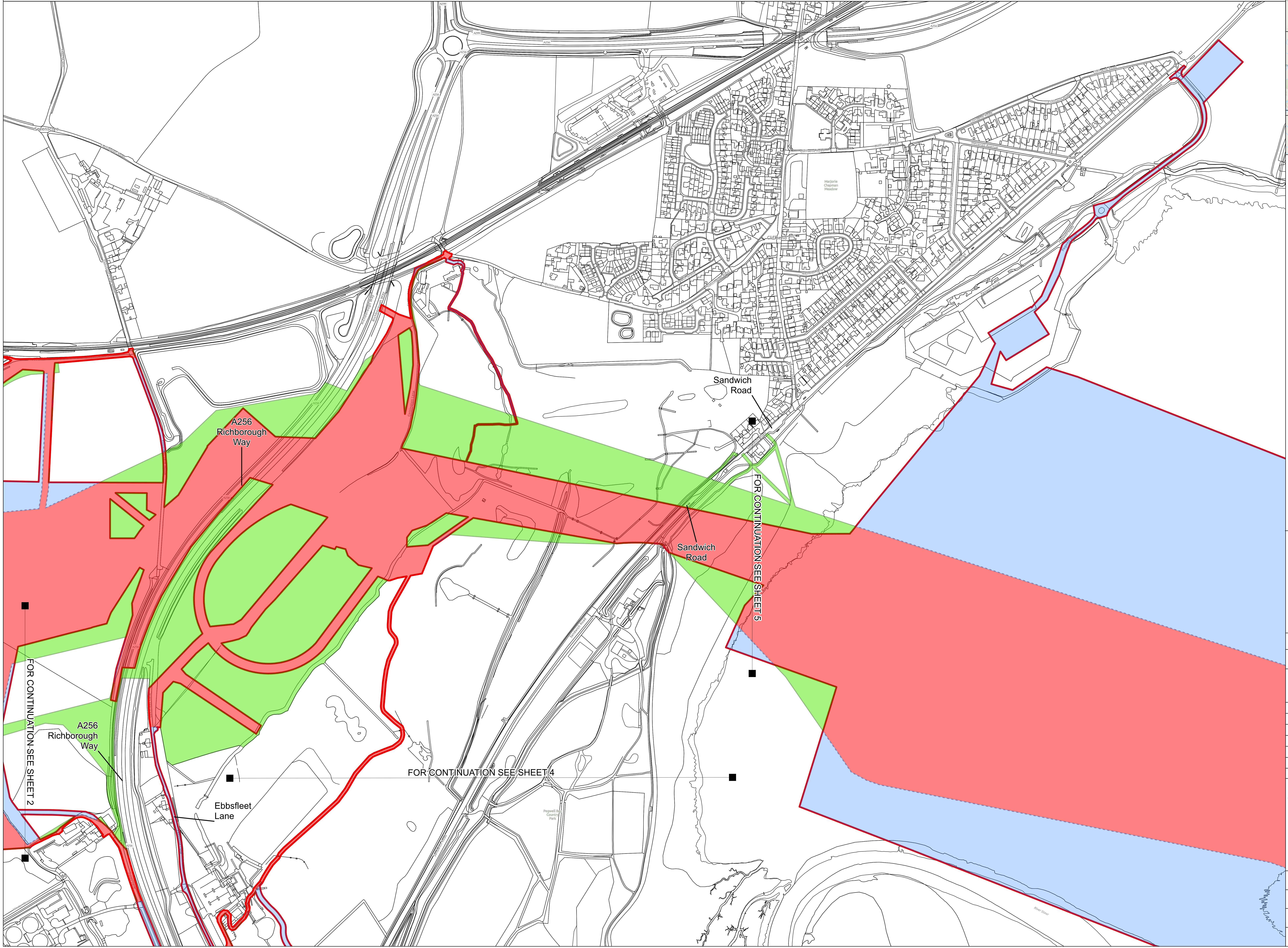


Application Number: EN020026
 National Grid Drawing Reference: S42_K/IGA/PS/2012

Scale	Sheet Size	Sheet	Issue
1:2,500	A0	SHEET 2 OF 5	A



THE NATIONAL GRID ELECTRICITY TRANSMISSION PLC (SEA LINK) ORDER
 CHANGES TO ORDER LIMITS PLAN
 SHEET 3 OF 5
 KENT

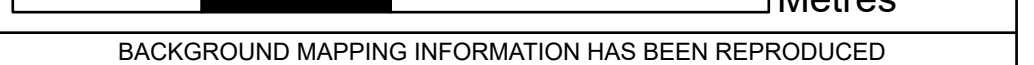


Legend

- ▬ Draft Order Limits
- Land removed from the Draft Order Limits
- Land added to the Draft Order Limits
- Land within Draft Order Limits (unchanged from previous consultation)

Notes
For consultation purposes only.
 1. This plan is scaled at paper size A0, therefore any prints taken at smaller sizes will affect accuracy of the measurement units and should not be scaled against.
 2. These plans show areas removed from the original Draft Order Limits in red, and new areas added in green.

Coordinate System: British National Grid
 Sheet X Centroid Coordinate: 63987.81 Sheet Y Centroid Coordinate: 262330.78



BACKGROUND MAPPING INFORMATION HAS BEEN REPRODUCED FROM THE ORDINANCE SURVEY BY PERMISSION OF ORDINANCE SURVEY OF THE CONTROLLER OF HIS MAJESTY'S STATIONERY OFFICE. CROWN COPYRIGHT ORDNANCE SURVEY © - 100024241. BLUEBERRY INTERNATIONAL LTD © NATIONAL GRID ELECTRICITY. ESRI COMMUNITY MAPS CONTRIBUTORS, ESRI UK, ESRI, HERE, GARMIN, FOUR SQUARE, GEOTECHNOLOGIES, INC, METUNASA, USGS

Issue	Date	Remarks	Drawn	Checked	Approved
A	28/06/24	Final	JF	SC	JW

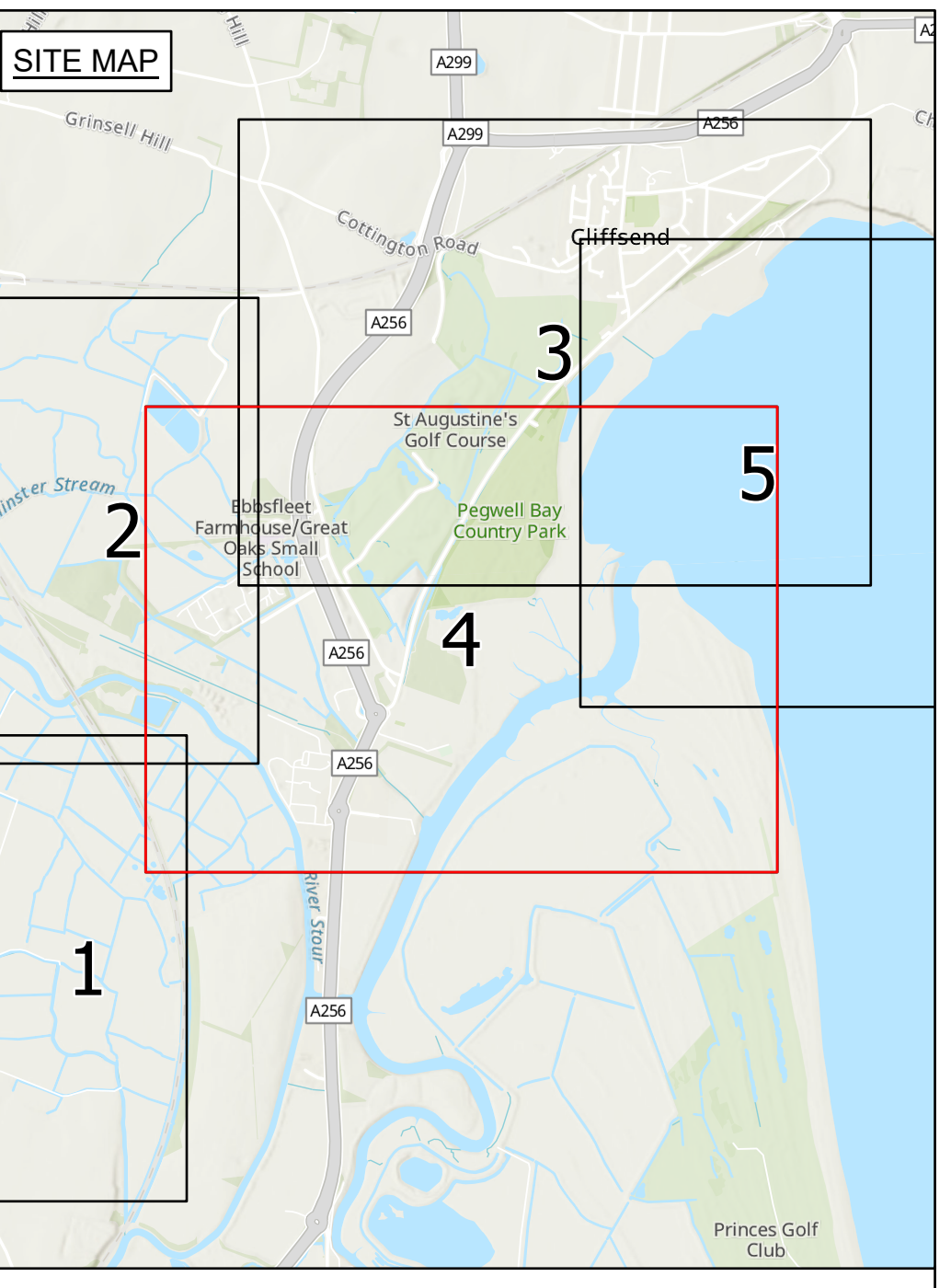
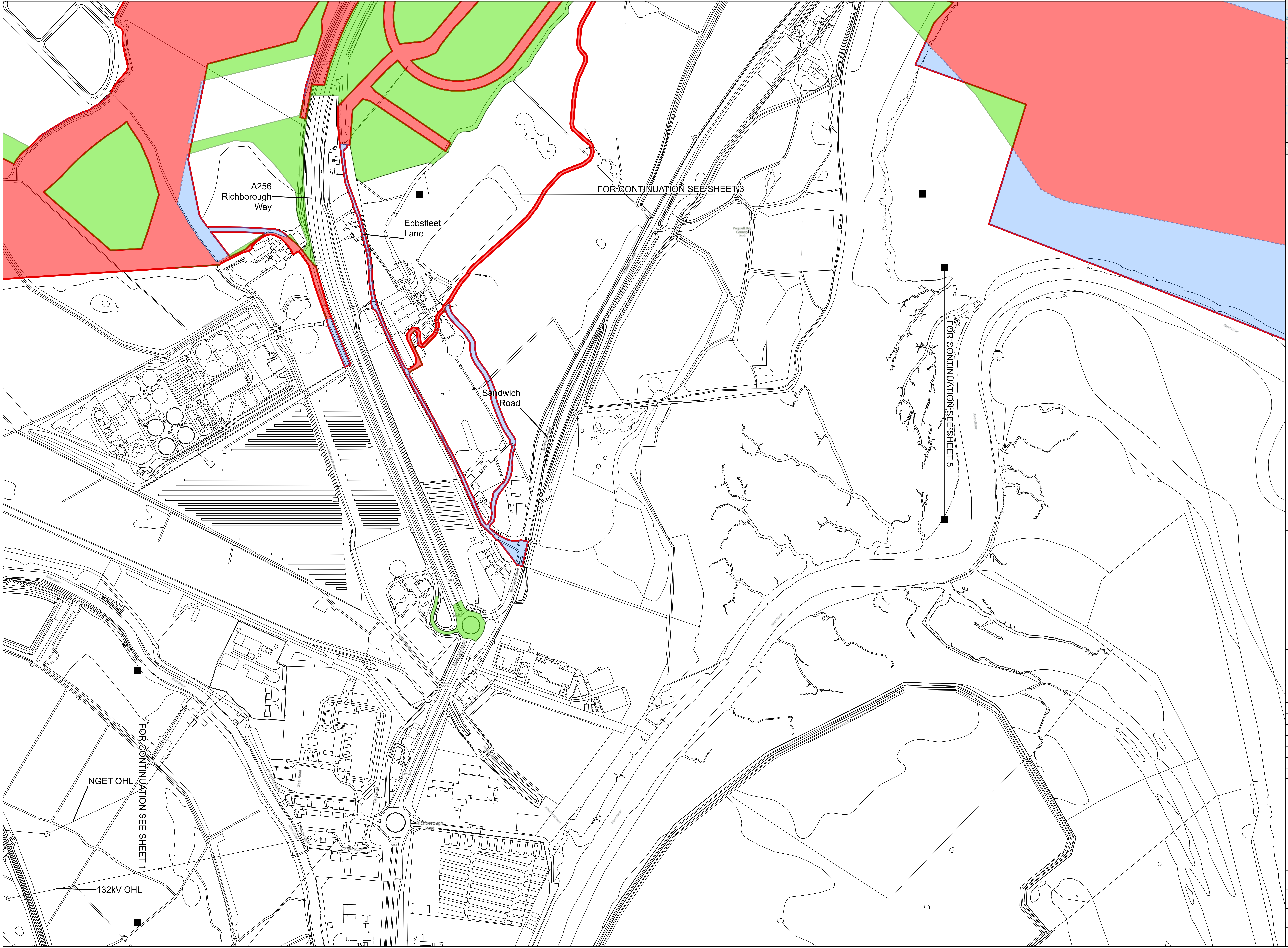
Title
 THE NATIONAL GRID ELECTRICITY TRANSMISSION PLC (SEA LINK) ORDER
 CHANGES TO ORDER LIMITS PLAN
 SHEET 3 OF 5
 KENT

nationalgrid

Application Number: EN020026
 National Grid Drawing Reference: S42_K/IGA/PS/2013

Scale	Sheet Size	Sheet	Issue
1:2,500	A0	SHEET 3 OF 5	A

THE NATIONAL GRID ELECTRICITY TRANSMISSION PLC (SEA LINK) ORDER
 CHANGES TO ORDER LIMITS PLAN
 SHEET 4 OF 5
 KENT



- Legend**
- ▬ Draft Order Limits
 - ▬ Land removed from the Draft Order Limits
 - ▬ Land added to the Draft Order Limits
 - ▬ Land within Draft Order Limits (unchanged from previous consultation)

Notes
For consultation purposes only.
 1. This plan is scaled at paper size A0, therefore any prints taken at smaller sizes will affect accuracy of the measurement units and should not be scaled against.
 2. These plans show areas removed from the original Draft Order Limits in red, and new areas added in green.

Coordinate System: British National Grid
 Sheet X Centroid Coordinate: 63987.81 Sheet Y Centroid Coordinate: 262330.78



BACKGROUND MAPPING INFORMATION HAS BEEN REPRODUCED FROM THE ORDINANCE SURVEY BY PERMISSION OF ORDINANCE SURVEY OF THE CONTROLLER OF HIS MAJESTY'S STATIONERY OFFICE. CROWN COPYRIGHT ORDNANCE SURVEY © - 100024241. BLUEBERRY INTERNATIONAL LTD © NATIONAL GRID ELECTRICITY. ESRI COMMUNITY MAPS CONTRIBUTORS, ESRI UK, ESRI, HERE, GARMIN, FOUR SQUARE, GEOTECHNOLOGIES, INC., METUNISA, USGS

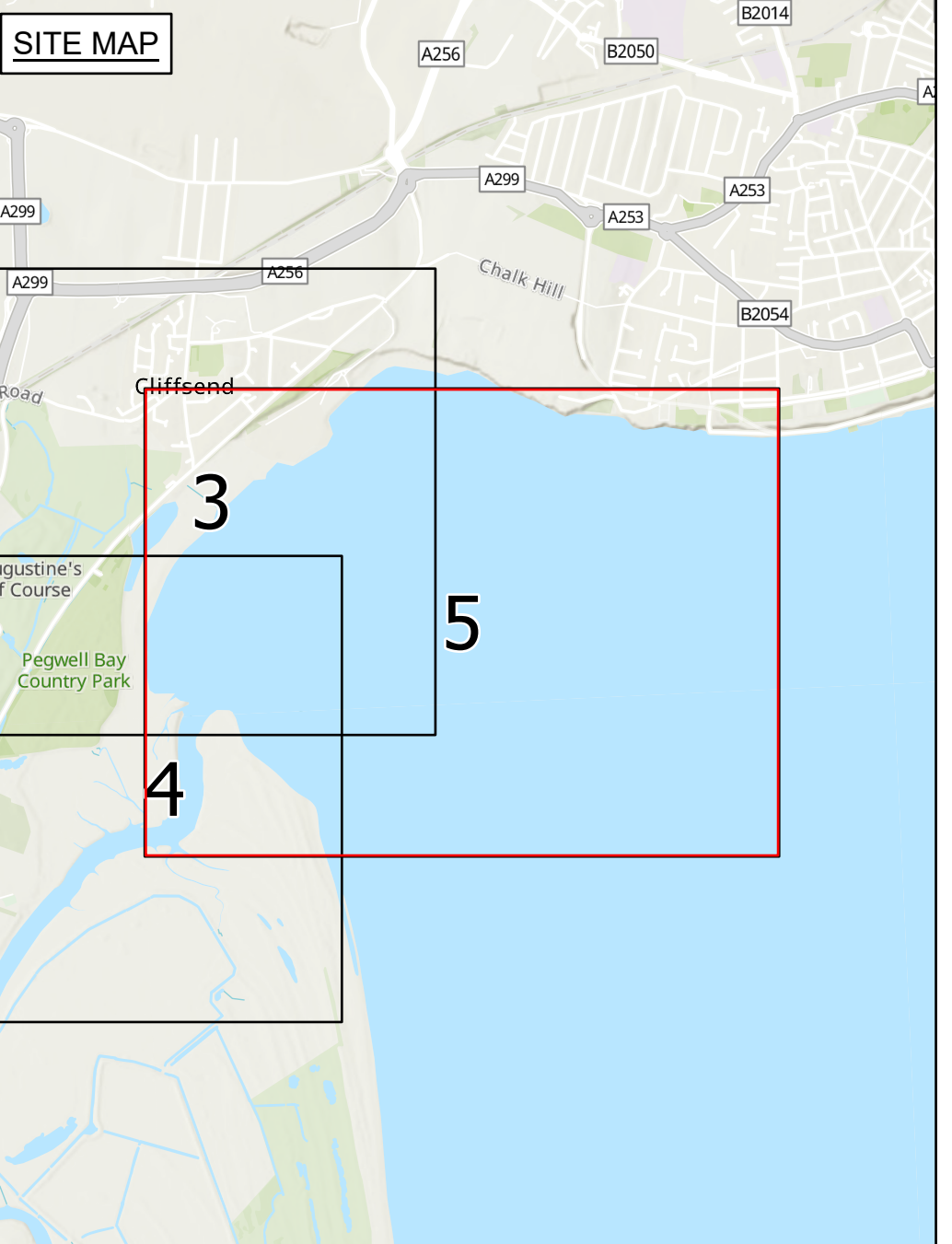
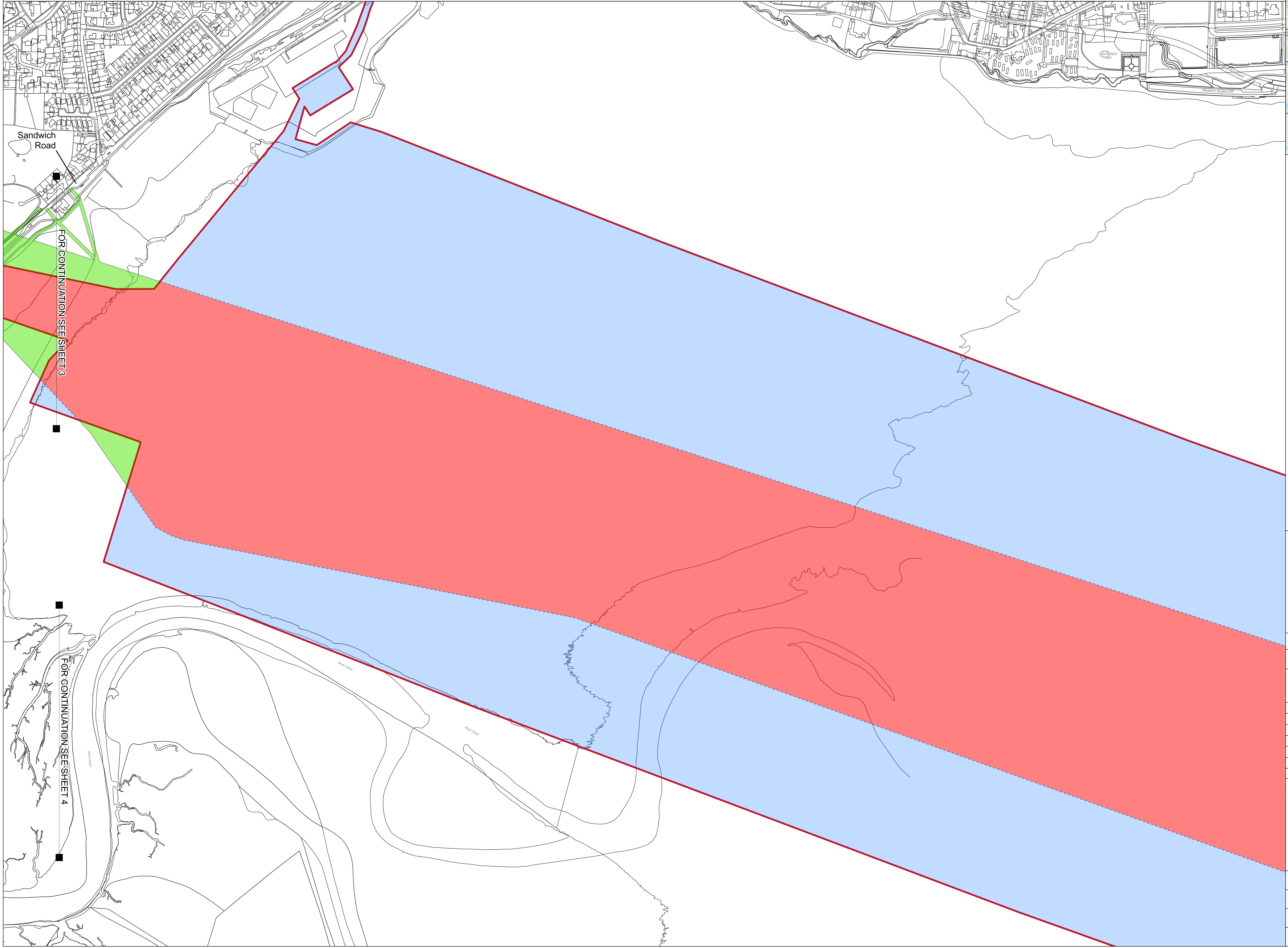

Issue	Date	Remarks	Drawn	Checked	Approved
A	28/06/24	Final	JF	SC	JW

THE NATIONAL GRID ELECTRICITY TRANSMISSION PLC
 (SEA LINK) ORDER
 CHANGES TO ORDER LIMITS PLAN
 SHEET 4 OF 5
 KENT



Application Number		EN020026	
National Grid Drawing Reference		S42_K/IGA/PS/2014	
Scale	Sheet Size	Sheet	Issue
1:2,500	A0	SHEET 4 OF 5	A

THE NATIONAL GRID ELECTRICITY TRANSMISSION PLC (SEA LINK) ORDER
 CHANGES TO ORDER LIMITS PLAN
 SHEET 5 OF 5
 KENT



- Legend**
- ▬ Draft Order Limits
 - ▬ Land removed from the Draft Order Limits
 - ▬ Land added to the Draft Order Limits
 - ▬ Land within Draft Order Limits (unchanged from previous consultation)

Notes
For consultation purposes only.
 1. This plan is scaled at paper size A0, therefore any prints taken at smaller sizes will affect accuracy of the measurement units and should not be scaled against.
 2. These plans show areas removed from the original Draft Order Limits in red, and new areas added in green.

Coordinate System: British National Grid
 Sheet X Centroid Coordinate: 63632.13 Sheet Y Centroid Coordinate: 163157.34



BACKGROUND MAPPING INFORMATION HAS BEEN REPRODUCED FROM THE ORDINANCE SURVEY BY PERMISSION OF ORDINANCE SURVEY OF THE CONTROLLER OF HIS MAJESTY'S STATIONERY OFFICE. CROWN COPYRIGHT ORDINANCE SURVEY © - 100024241. BLUEBERRY INTERNATIONAL LTD © NATIONAL GRID ELECTRICITY. ESRI COMMUNITY MAPS CONTRIBUTORS, ESRI UK, ESRI, HERE, GARMIN, FOUR SQUARE, GEOTECHNOLOGIES, INC, METIUNASA, USGS

Issue	Date	Remarks	Drawn	Checked	Approved
A	28/06/24	Final	JF	SC	JW

Title
 THE NATIONAL GRID ELECTRICITY TRANSMISSION PLC
 (SEA LINK) ORDER
 CHANGES TO ORDER LIMITS PLAN
 SHEET 5 OF 5
 KENT

nationalgrid


Application Number: EN020026

National Grid Drawing Reference: S42_K/IGA/PS/2015

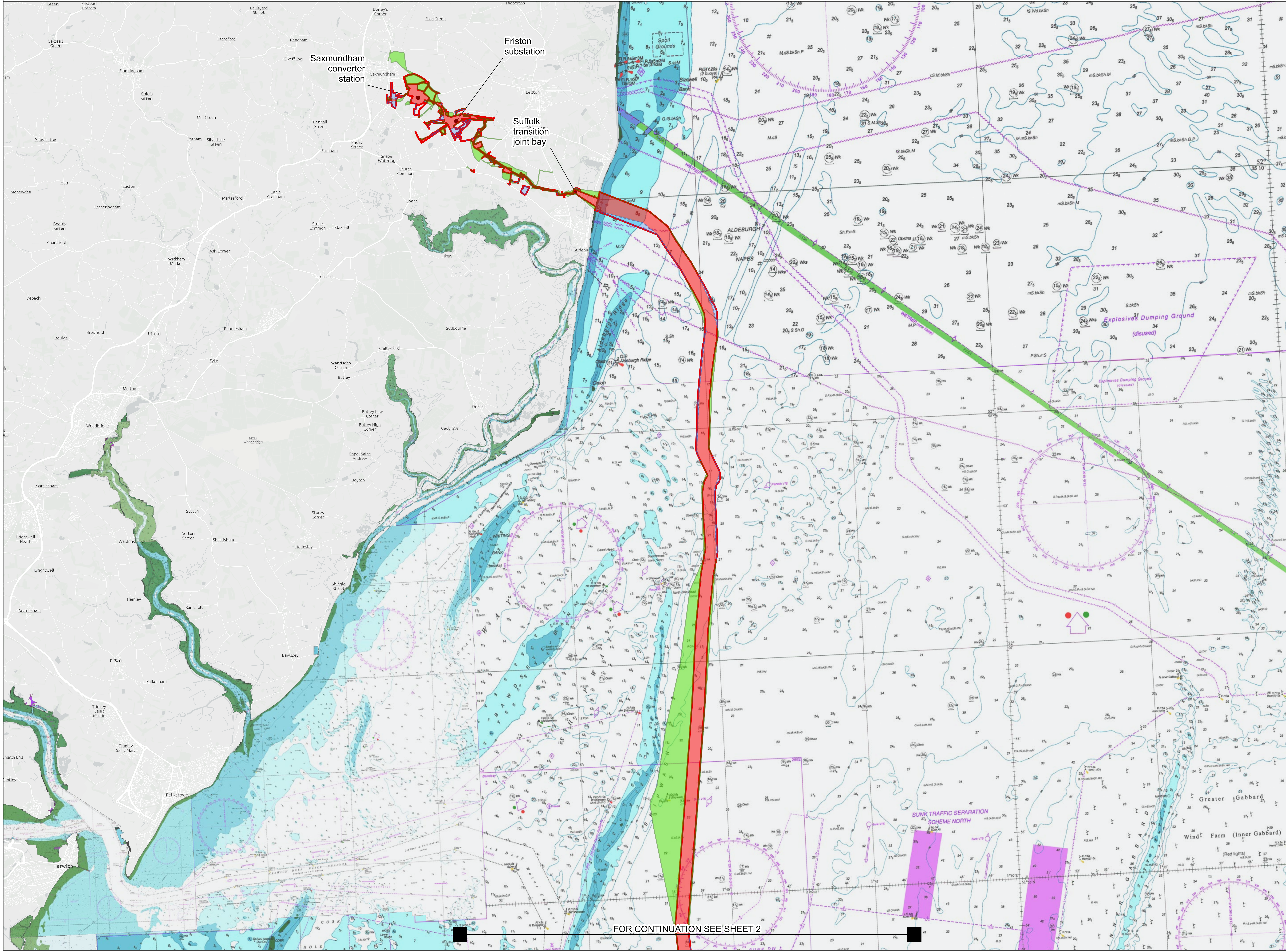
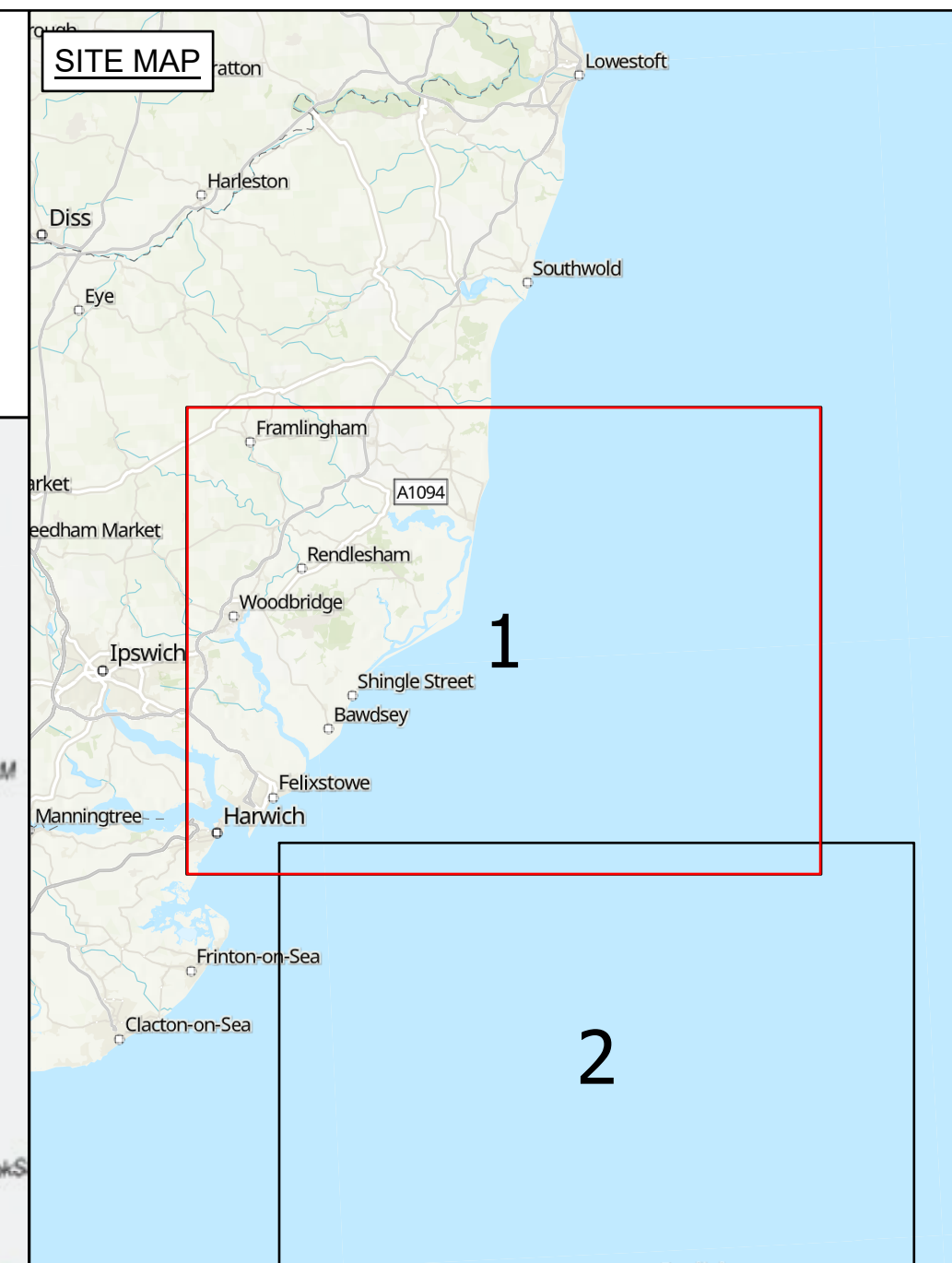
Scale	Sheet Size	Sheet	Issue
1:2,500	A0	SHEET 5 OF 5	A

03. Offshore Scheme





THE NATIONAL GRID ELECTRICITY TRANSMISSION PLC (SEA LINK) ORDER
 CHANGES TO ORDER LIMITS PLAN
 SHEET 1 OF 3
 MARINE
 SUFFOLK COUNTY COUNCIL, EAST SUFFOLK DISTRICT COUNCIL

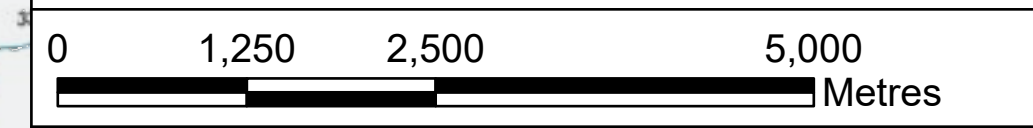


Legend

- ▬ Draft Order Limits
- ▬ Land removed from the draft order limits
- ▬ Land added to the draft order limits
- ▬ Land within Draft Order Limits (unchanged from previous consultation)

Notes
 For consultation purposes only.
 1. This plan is scaled at paper size A0, therefore any prints taken at smaller sizes will affect accuracy of the measurement units and should not be scaled against.
 2. These plans show areas removed from the original Draft Order Limits in red, and new areas added in green.

Coordinate System: British National Grid
 Sheet X Centroid Coordinate: 64889.25 Sheet Y Centroid Coordinate: 247191.86



BACKGROUND MAPPING INFORMATION HAS BEEN REPRODUCED FROM THE UK HYDROGRAPHIC OFFICE
 © BRITISH CROWN AND OCEANWISE, 2024. ALL RIGHTS RESERVED. LICENSE NUMBER EMS-E001-882114. NOT TO BE USED FOR NAVIGATION.
 © NATIONAL GRID ELECTRICITY

Issue	Date	Remarks	Drawn	Checked	Approved
A	28/06/24	Final	JF	SC	JW

THE NATIONAL GRID ELECTRICITY TRANSMISSION PLC (SEA LINK) ORDER
 CHANGES TO ORDER LIMITS PLAN
 SHEET 1 OF 3
 MARINE

nationalgrid			
Application Number	EN020026		
National Grid Drawing Reference	S42_MIGA/PS/1011		
Scale	Sheet Size	Sheet	Issue
1:50,000	A0	SHEET 1 OF 3	A

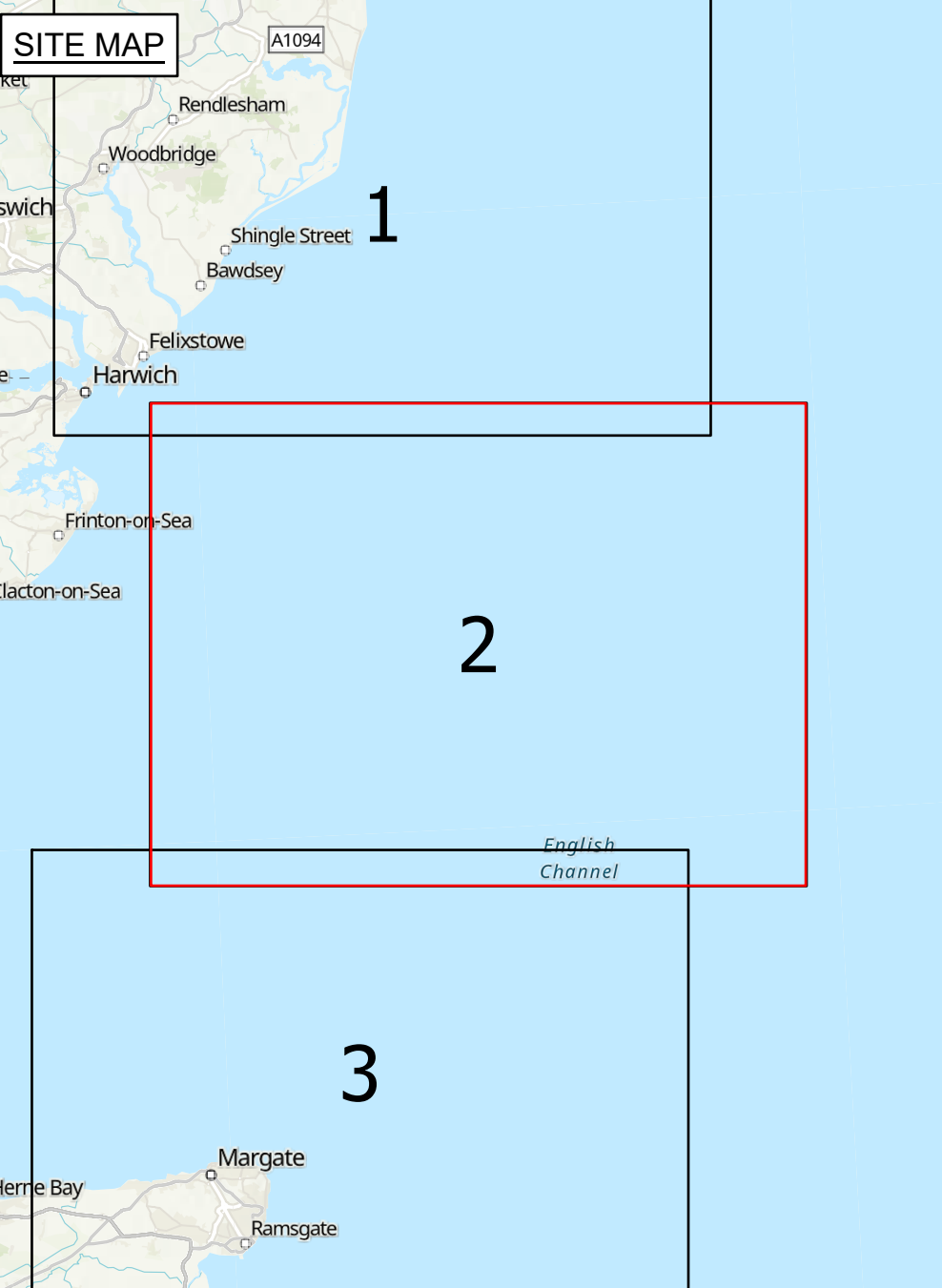
FOR CONTINUATION SEE SHEET 2

THE NATIONAL GRID ELECTRICITY TRANSMISSION PLC (SEA LINK) ORDER
 CHANGES TO ORDER LIMITS PLAN
 SHEET 2 OF 3
 MARINE



FOR CONTINUATION SEE SHEET 1

FOR CONTINUATION SEE SHEET 3

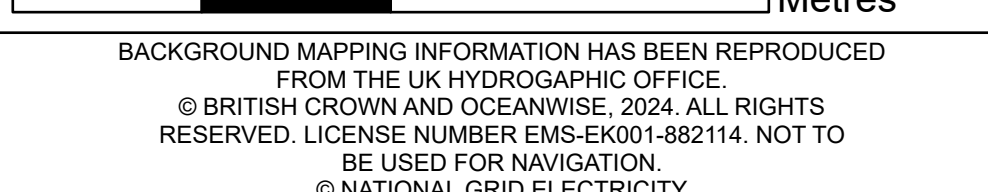


Legend

- ▬ Draft Order Limits
- ▬ Land removed from the draft order limits
- ▬ Land added to the draft order limits
- ▬ Land within Draft Order Limits (unchanged from previous consultation)

Notes
 For consultation purposes only.
 1. This plan is scaled at paper size A0, therefore any prints taken at smaller sizes will affect accuracy of the measurement units and should not be scaled against.
 2. These plans show areas removed from the original Draft Order Limits in red, and new areas added in green.

Coordinate System: British National Grid
 Sheet X Centroid Coordinate: 66416.31 Sheet Y Centroid Coordinate: 211918.8



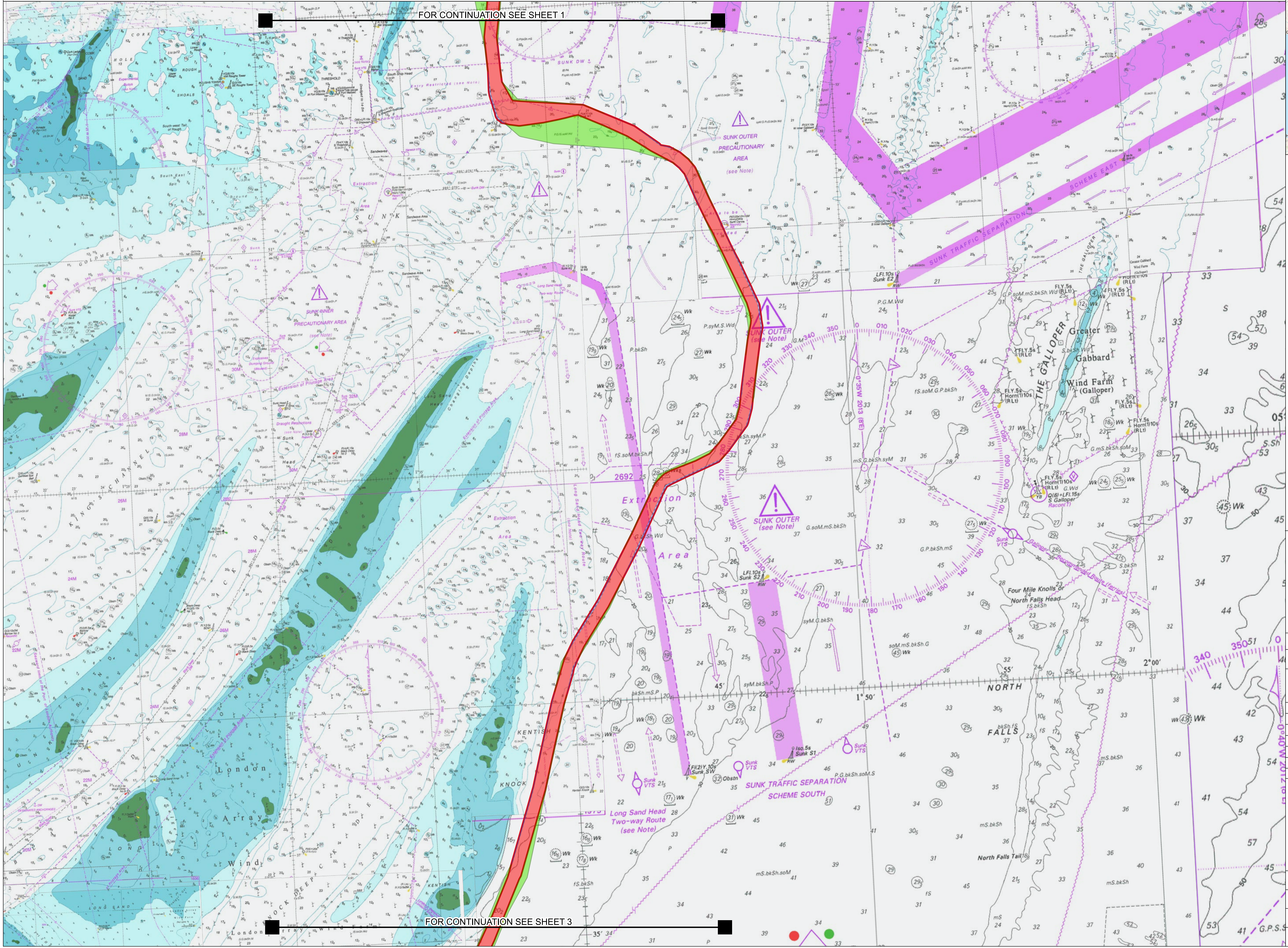
BACKGROUND MAPPING INFORMATION HAS BEEN REPRODUCED FROM THE UK HYDROGRAPHIC OFFICE
 © BRITISH CROWN AND OCEANWISE, 2024. ALL RIGHTS RESERVED. LICENSE NUMBER EMS-EX01-882114. NOT TO BE USED FOR NAVIGATION.
 © NATIONAL GRID ELECTRICITY


Issue	Date	Remarks	Drawn	Checked	Approved
A	28/06/24	Final	JF	SC	JW

THE NATIONAL GRID ELECTRICITY TRANSMISSION PLC
 (SEA LINK) ORDER
 CHANGES TO ORDER LIMITS PLAN
 SHEET 2 OF 3
 MARINE

nationalgrid

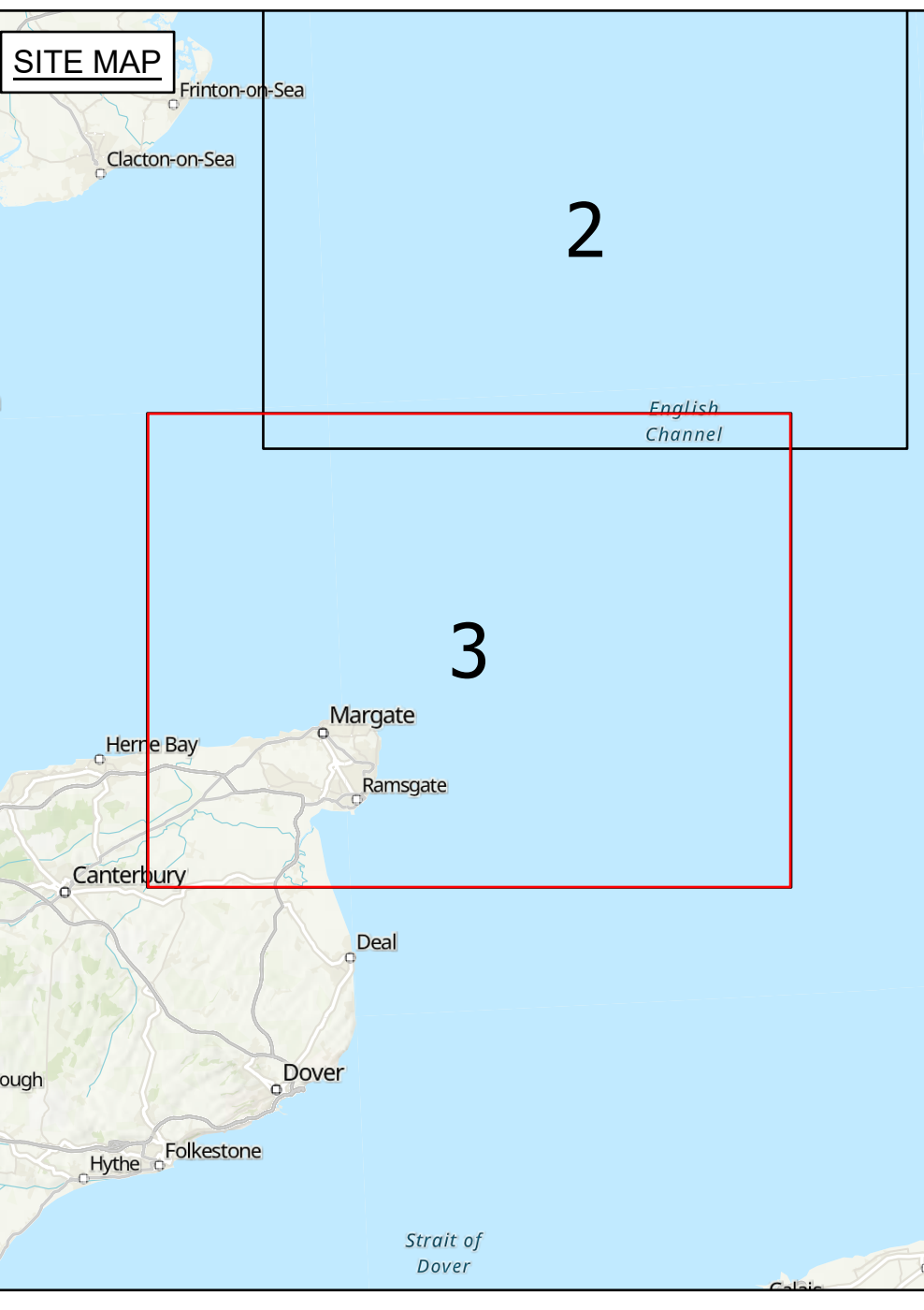
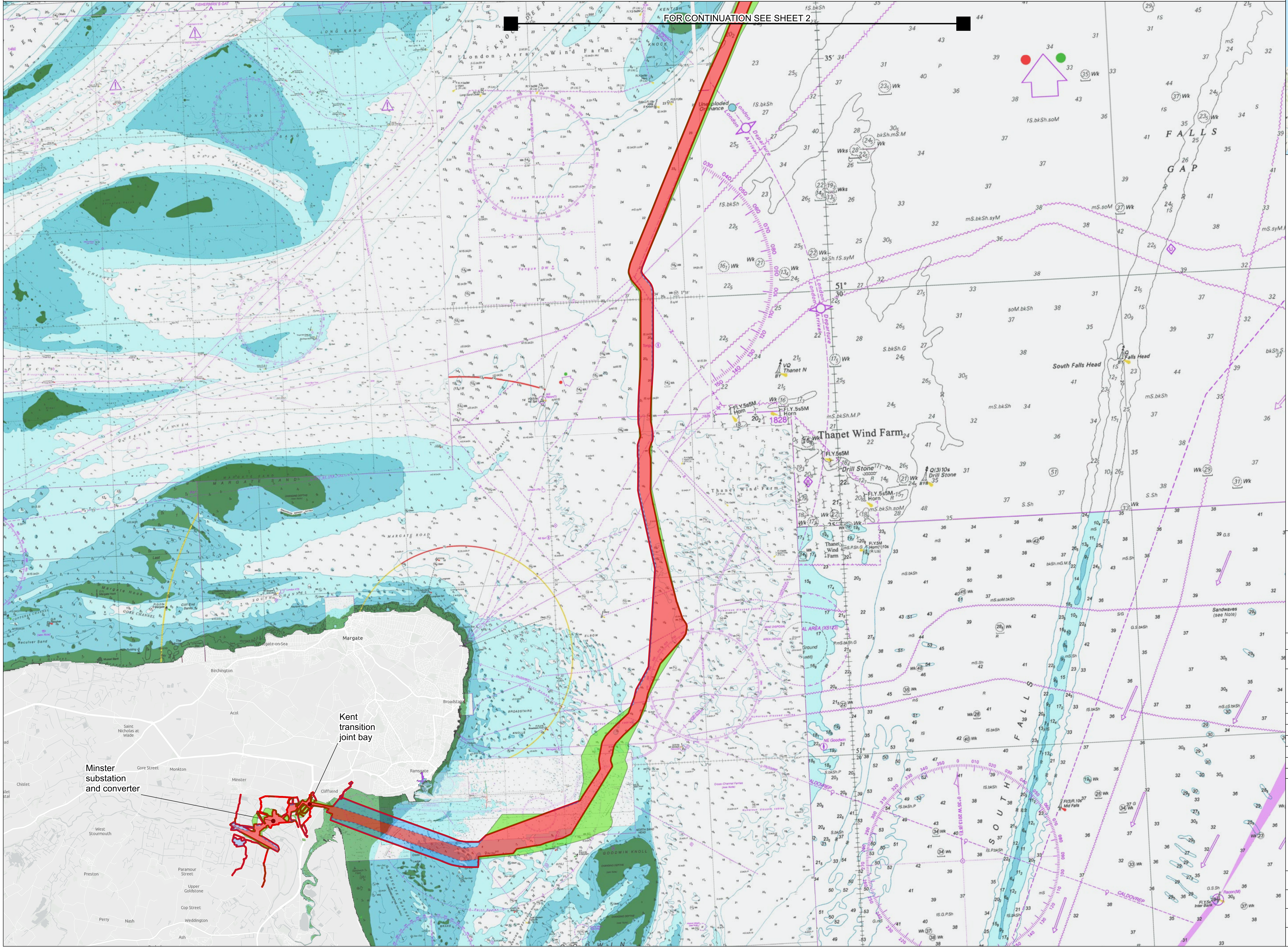
Application Number: EN020026
 National Grid Drawing Reference: S42_MIGA/PS1012
 Scale: 1:50,000 Sheet Size: A0 Sheet: SHEET 2 OF 3 Issue: A





THE NATIONAL GRID ELECTRICITY TRANSMISSION PLC (SEA LINK) ORDER
 CHANGES TO ORDER LIMITS PLAN
 SHEET 3 OF 3
 MARINE
 KENT COUNTY COUNCIL, DOVER DISTRICT COUNCIL, THANET DISTRICT COUNCIL

FOR CONTINUATION SEE SHEET 2



Legend

- ▬ Draft Order Limits
- Land removed from the draft order limits
- Land added to the draft order limits
- Land within Draft Order Limits (unchanged from previous consultation)

Notes
 For consultation purposes only.
 1. This plan is scaled at paper size A0, therefore any prints taken at smaller sizes will affect accuracy of the measurement units and should not be scaled against.
 2. These plans show areas removed from the original Draft Order Limits in red, and new areas added in green.

Coordinate System: British National Grid
 Sheet X Centroid Coordinate: 647163.31 Sheet Y Centroid Coordinate: 176934.84

BACKGROUND MAPPING INFORMATION HAS BEEN REPRODUCED FROM THE UK HYDROGRAPHIC OFFICE
 © BRITISH CROWN AND OCEANWISE, 2024. ALL RIGHTS RESERVED. LICENSE NUMBER EMO-EX001-882114. NOT TO BE USED FOR NAVIGATION.
 © NATIONAL GRID ELECTRICITY

Issue	Date	Remarks	Drawn	Checked	Approved
A	28/06/24	Final	JF	SC	JW

THE NATIONAL GRID ELECTRICITY TRANSMISSION PLC
 (SEA LINK) ORDER
 CHANGES TO ORDER LIMITS PLAN
 SHEET 3 OF 3
 MARINE

nationalgrid

Application Number: EN020026
 National Grid Drawing Reference: S42_MIGA/PS/1013
 Scale: 1:50,000 Sheet Size: A0 Sheet: SHEET 3 OF 3 Issue: A