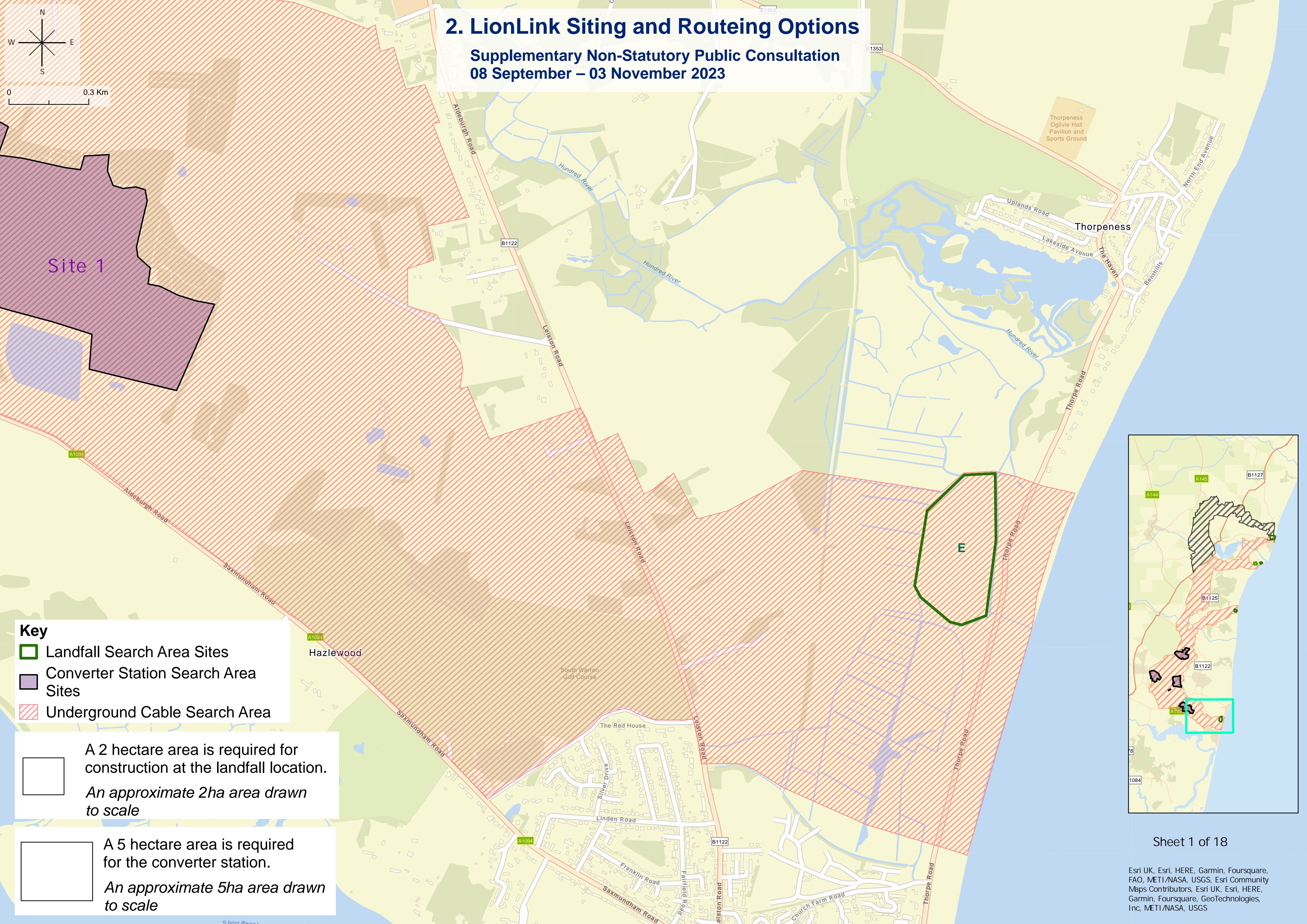


2. LionLink Siting and Routeing Options

Supplementary Non-Statutory Public Consultation
08 September – 03 November 2023

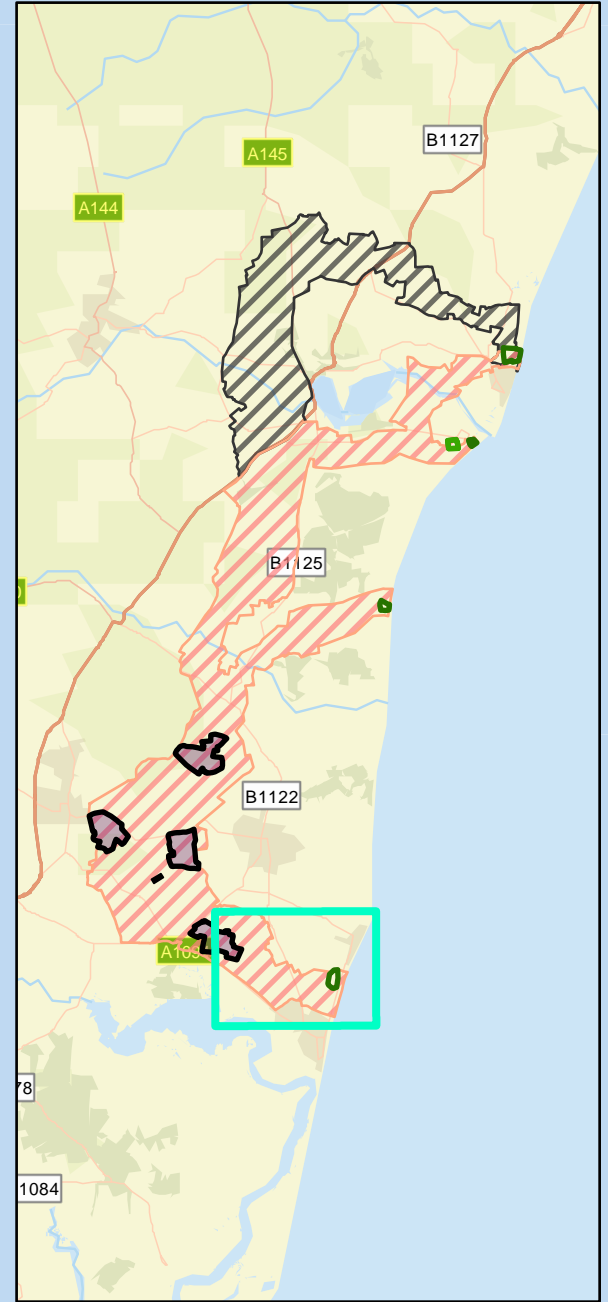


Key

- Landfall Search Area Sites
- Converter Station Search Area Sites
- Underground Cable Search Area

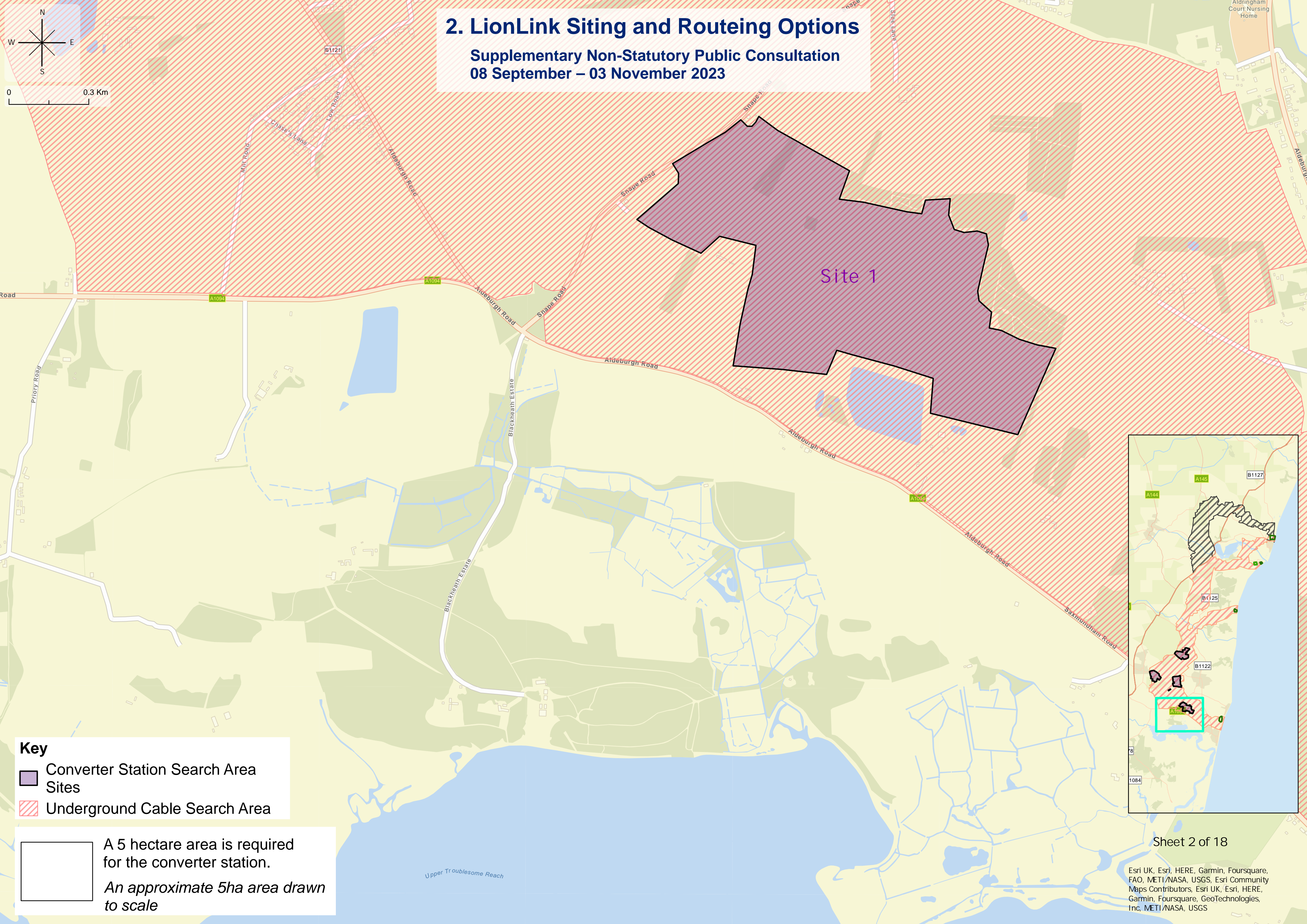
A 2 hectare area is required for construction at the landfall location.
An approximate 2ha area drawn to scale

A 5 hectare area is required for the converter station.
An approximate 5ha area drawn to scale







2. LionLink Siting and Routeing Options

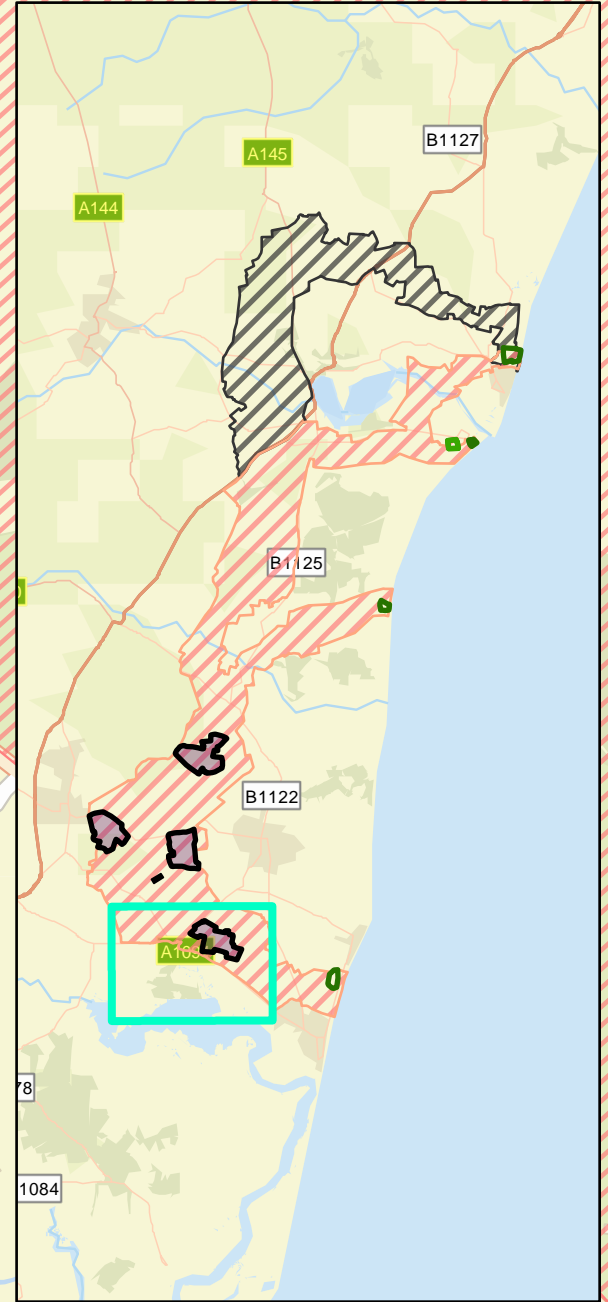
Supplementary Non-Statutory Public Consultation
08 September – 03 November 2023



Key

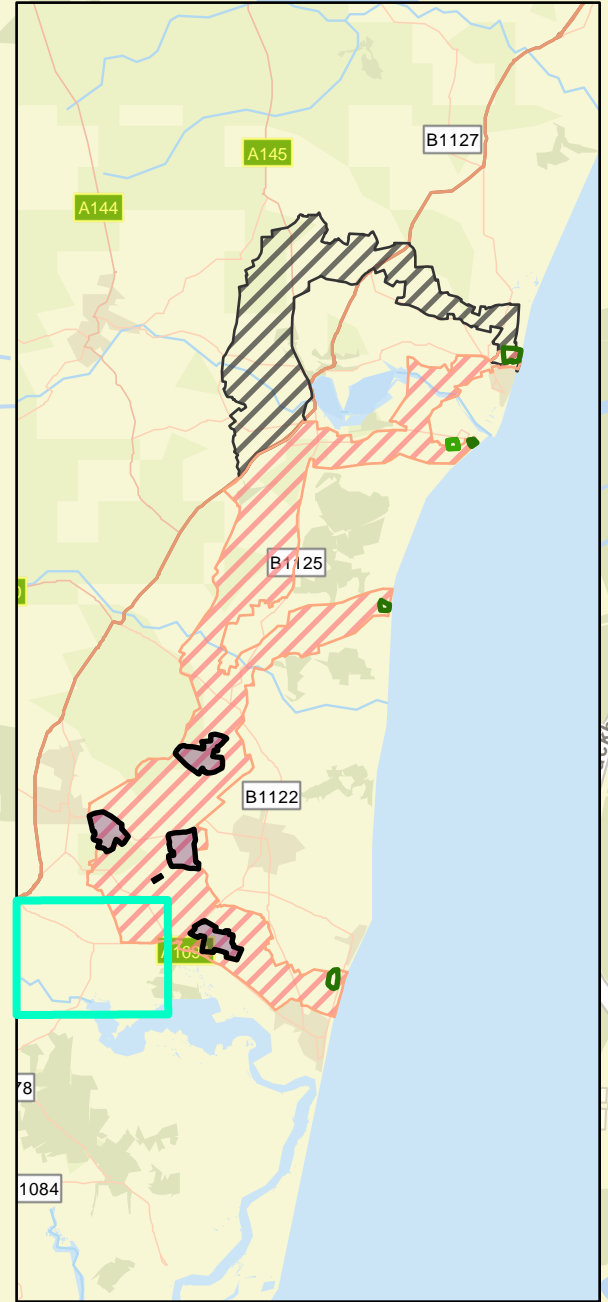
-  Converter Station Search Area
-  Sites
-  Underground Cable Search Area

 A 5 hectare area is required for the converter station.
An approximate 5ha area drawn to scale



2. LionLink Siting and Routeing Options

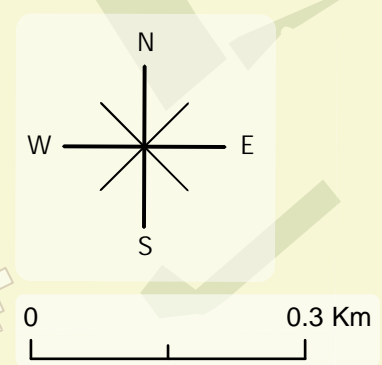
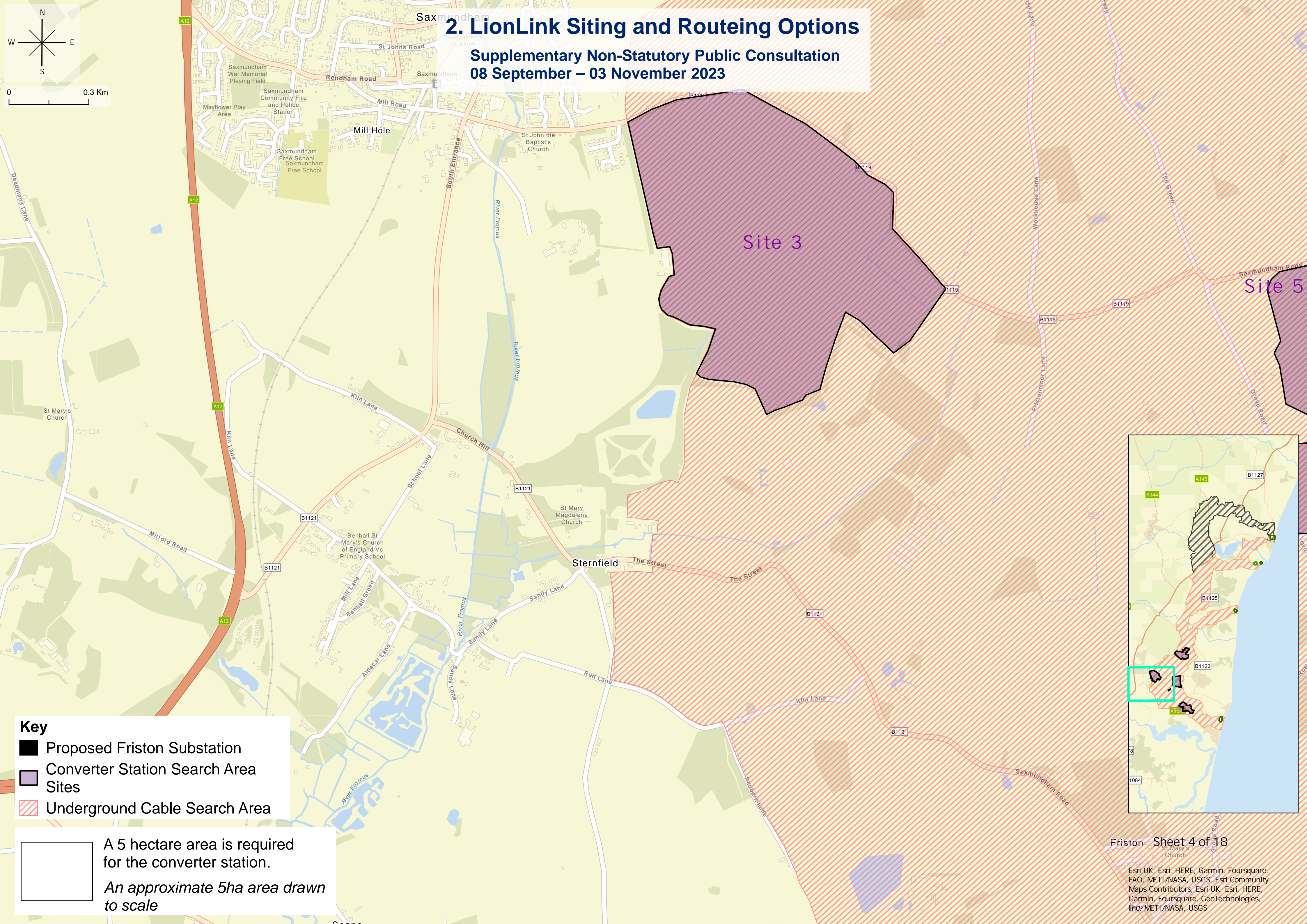
Supplementary Non-Statutory Public Consultation
08 September – 03 November 2023



Key
Underground Cable Search Area

2. LionLink Siting and Routeing Options

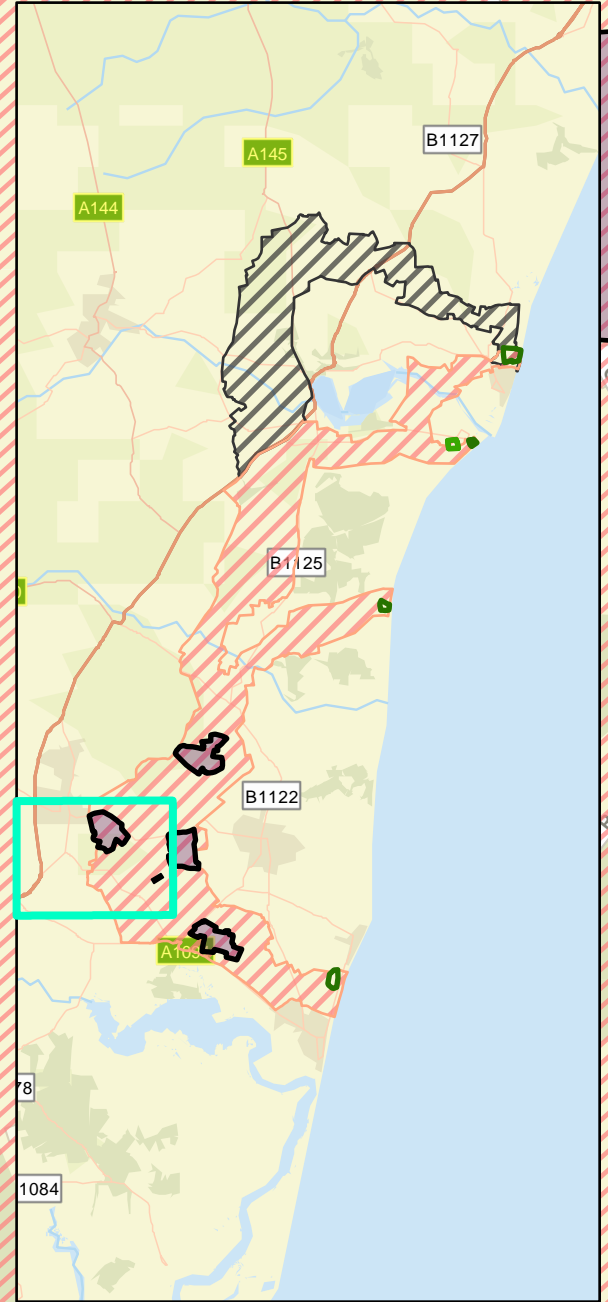
Supplementary Non-Statutory Public Consultation
08 September – 03 November 2023



Key

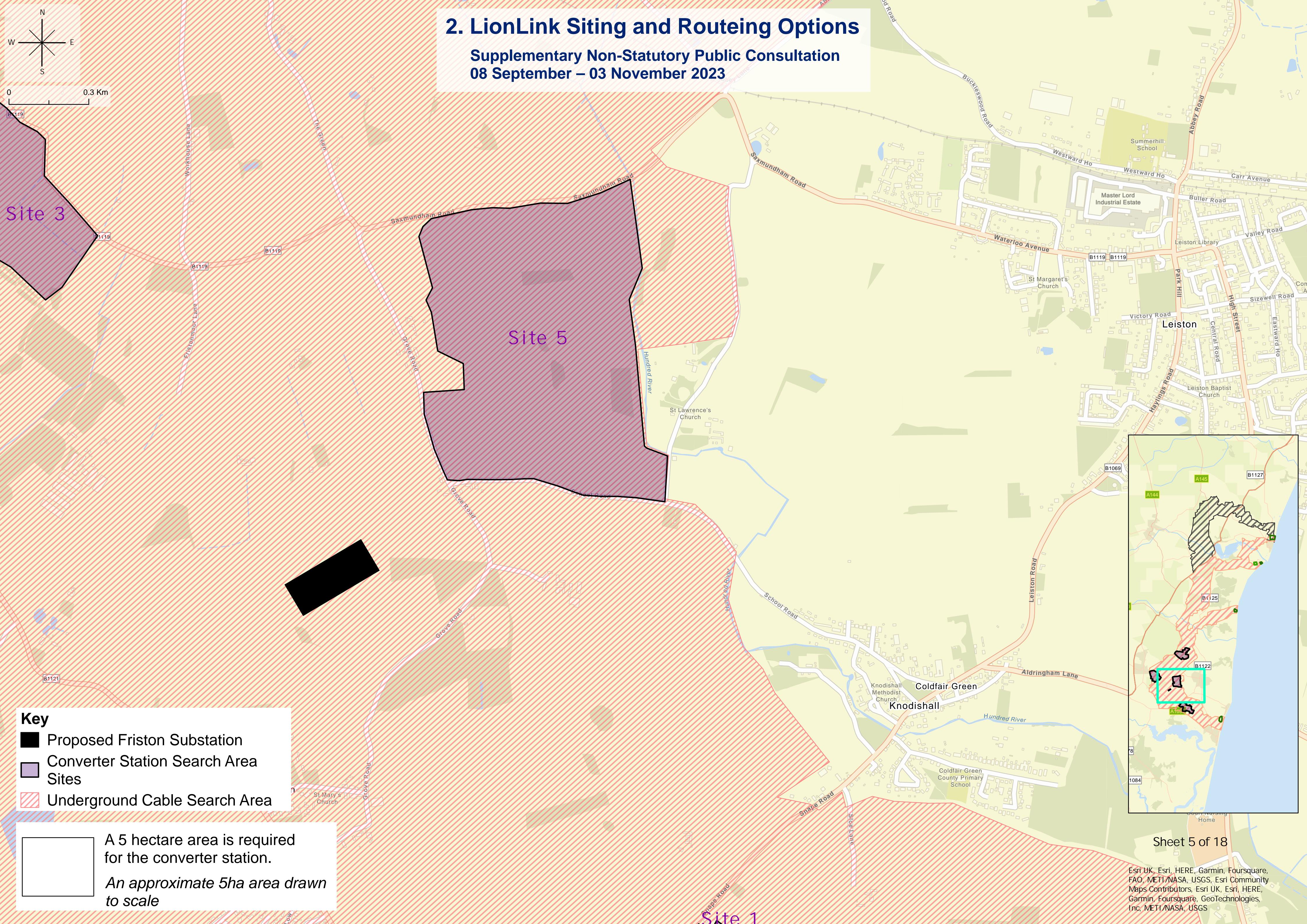
- Proposed Friston Substation
- Converter Station Search Area Sites
- ▨ Underground Cable Search Area

A 5 hectare area is required for the converter station.
An approximate 5ha area drawn to scale



2. LionLink Siting and Routeing Options

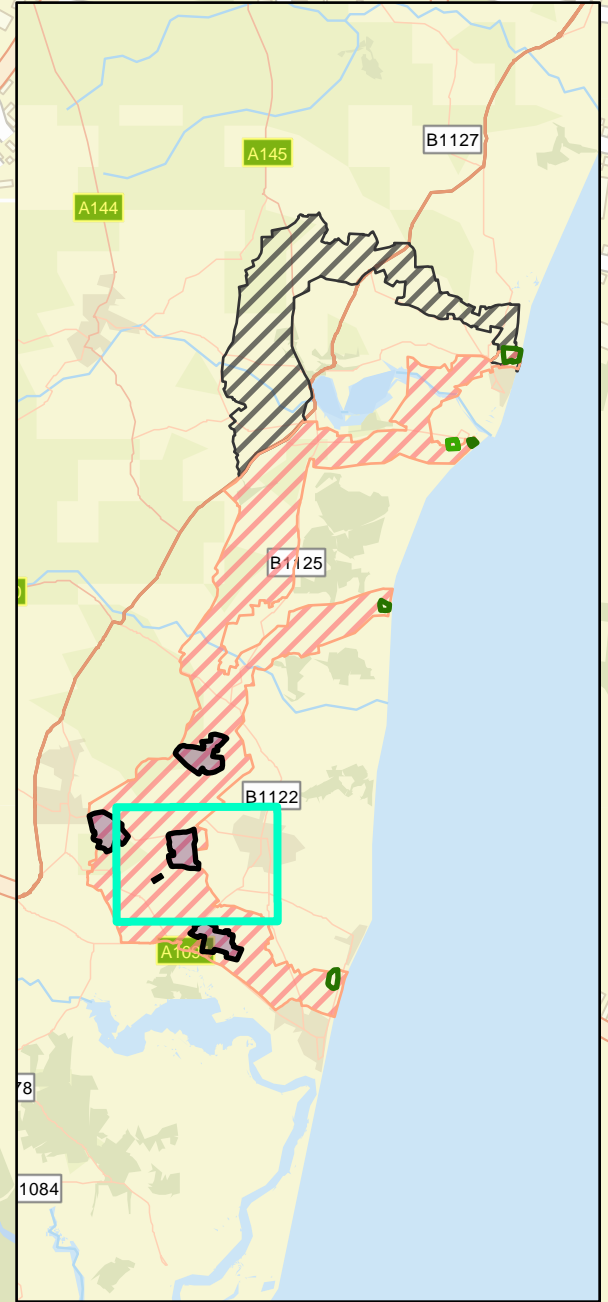
Supplementary Non-Statutory Public Consultation
08 September – 03 November 2023



Key

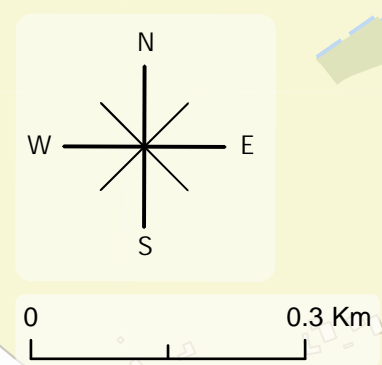
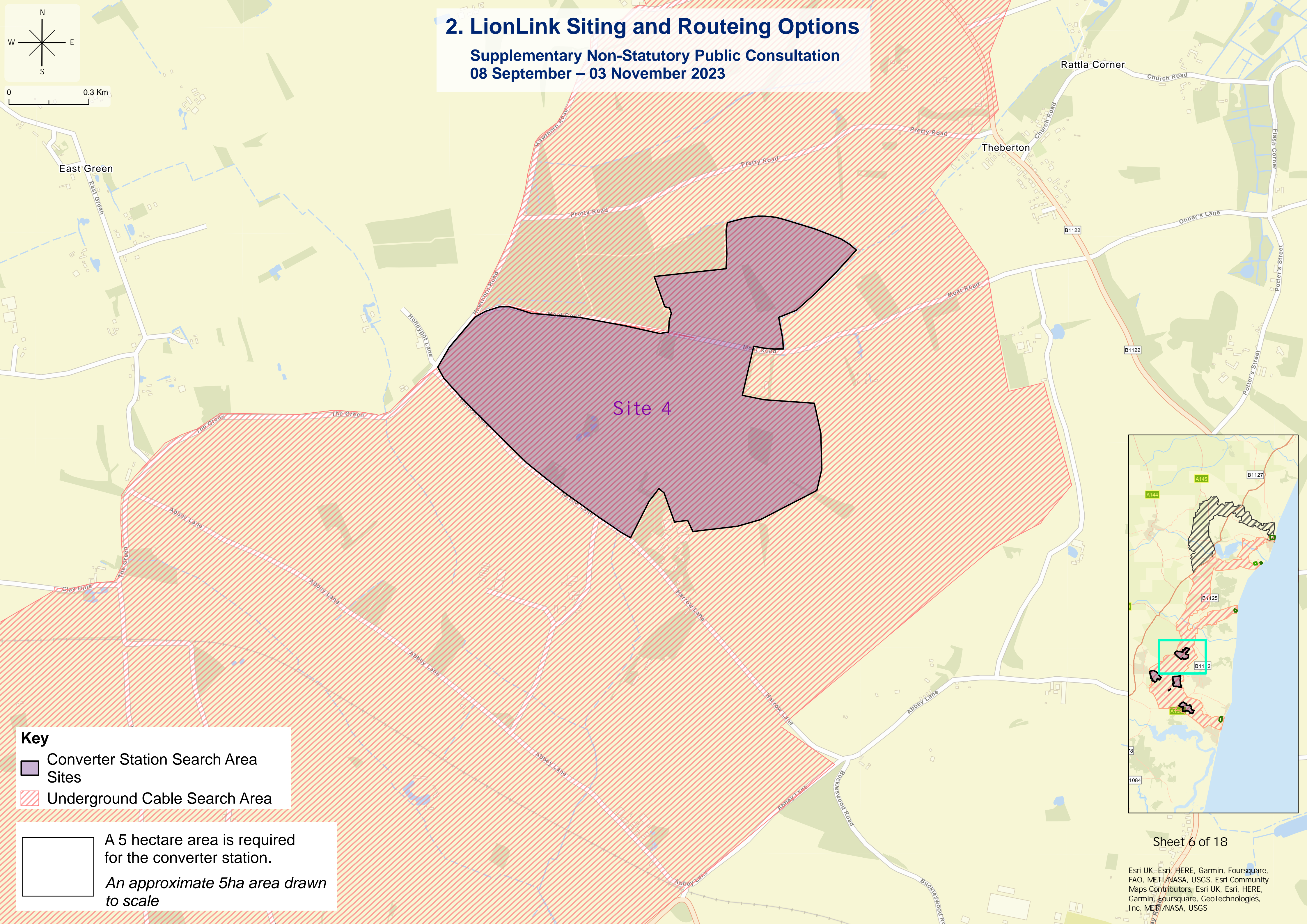
- Proposed Friston Substation
- Converter Station Search Area Sites
- Underground Cable Search Area

A 5 hectare area is required for the converter station.
An approximate 5ha area drawn to scale






2. LionLink Siting and Routeing Options

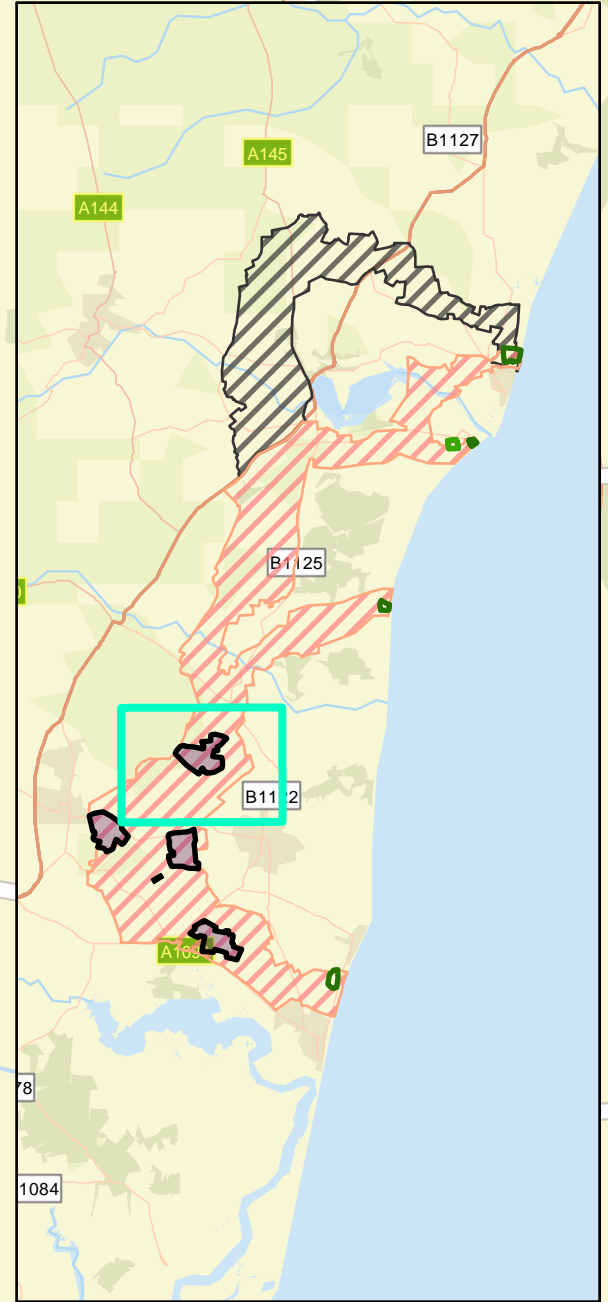
Supplementary Non-Statutory Public Consultation
08 September – 03 November 2023



Key

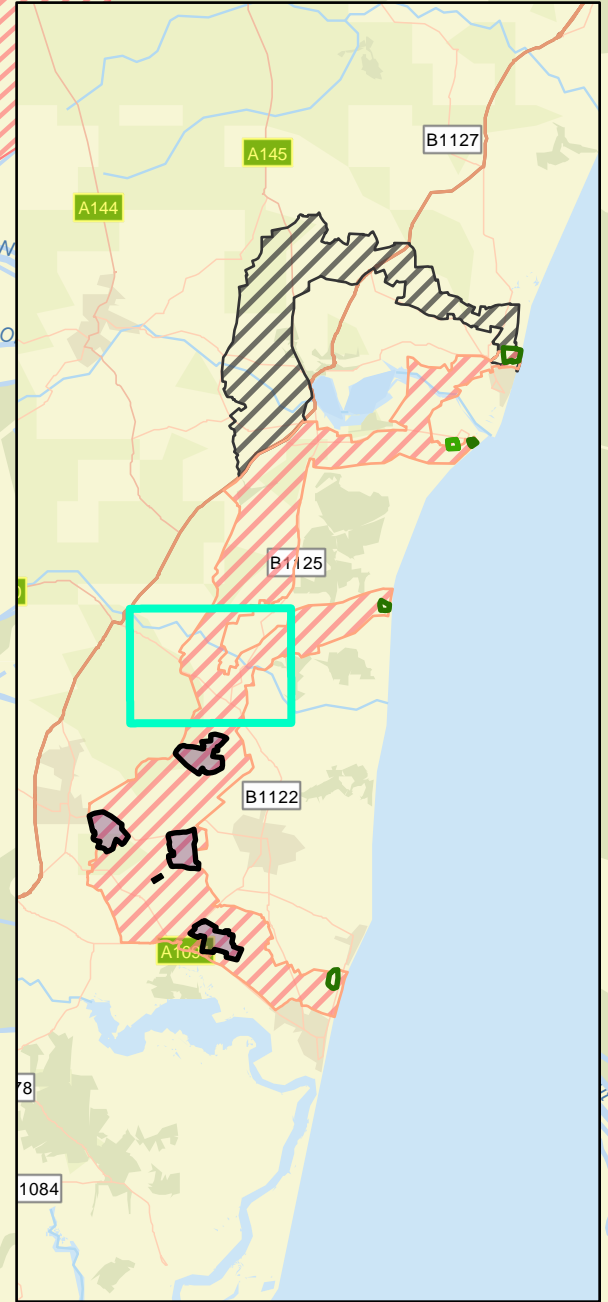
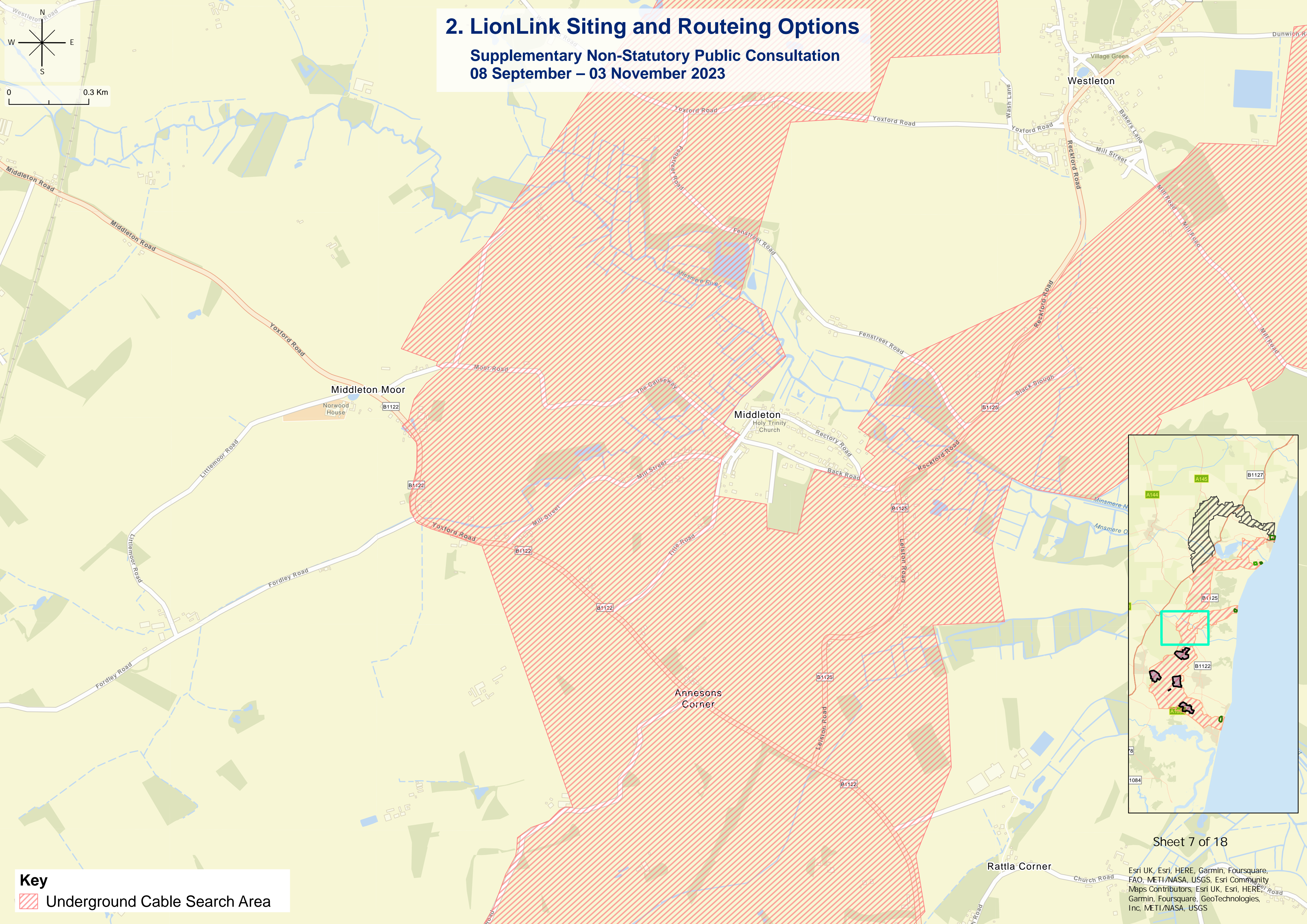
-  Converter Station Search Area Sites
-  Underground Cable Search Area

 A 5 hectare area is required for the converter station.
An approximate 5ha area drawn to scale



2. LionLink Siting and Routeing Options

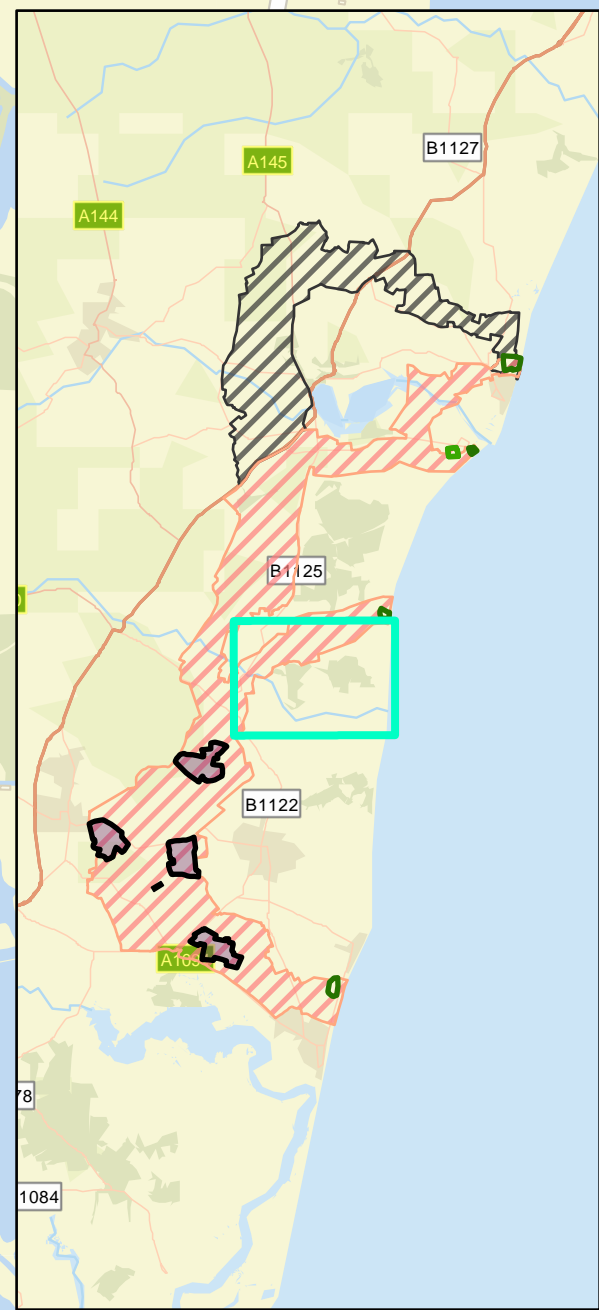
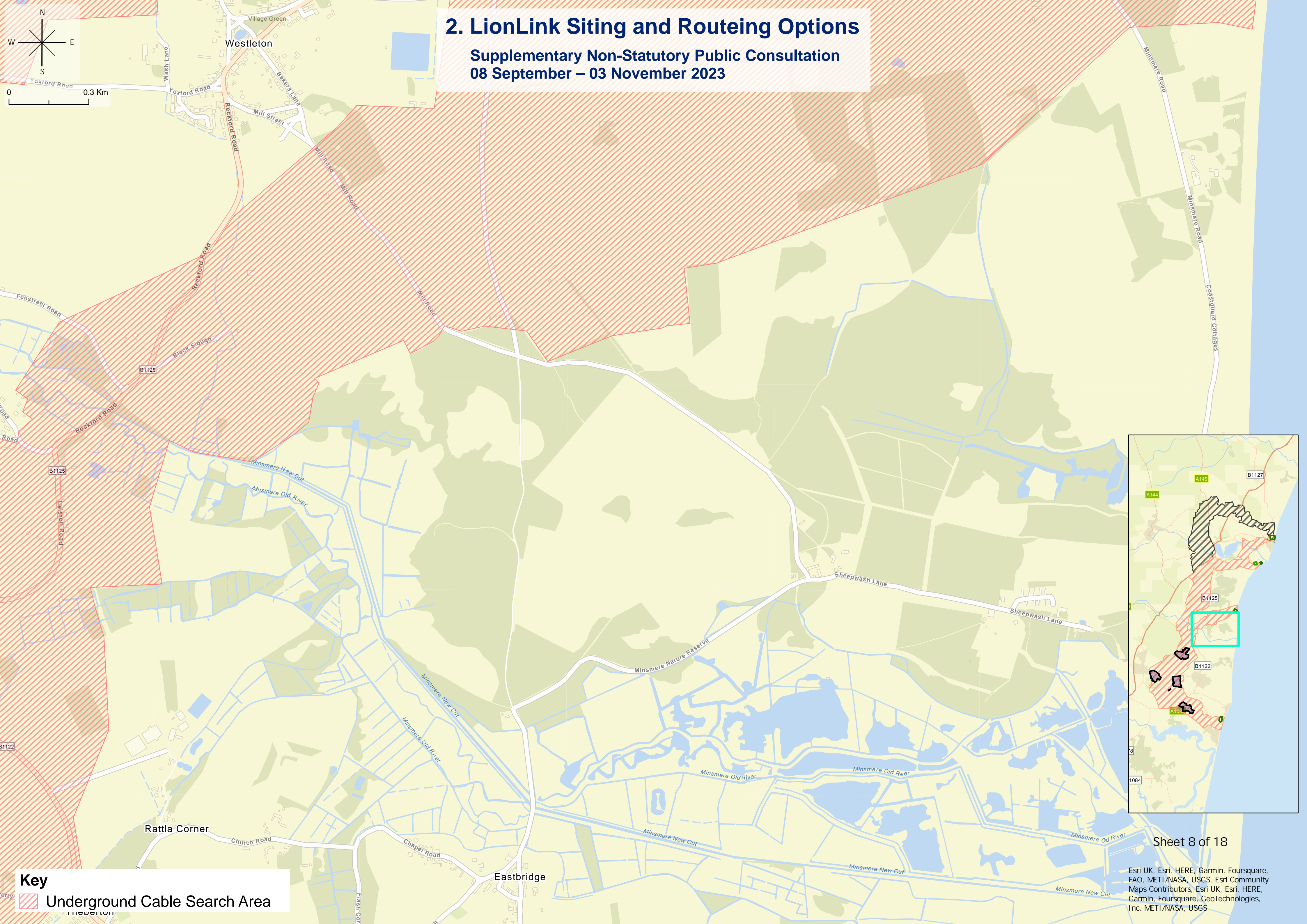
Supplementary Non-Statutory Public Consultation
08 September – 03 November 2023




Key
Underground Cable Search Area

2. LionLink Siting and Routeing Options

Supplementary Non-Statutory Public Consultation
08 September – 03 November 2023

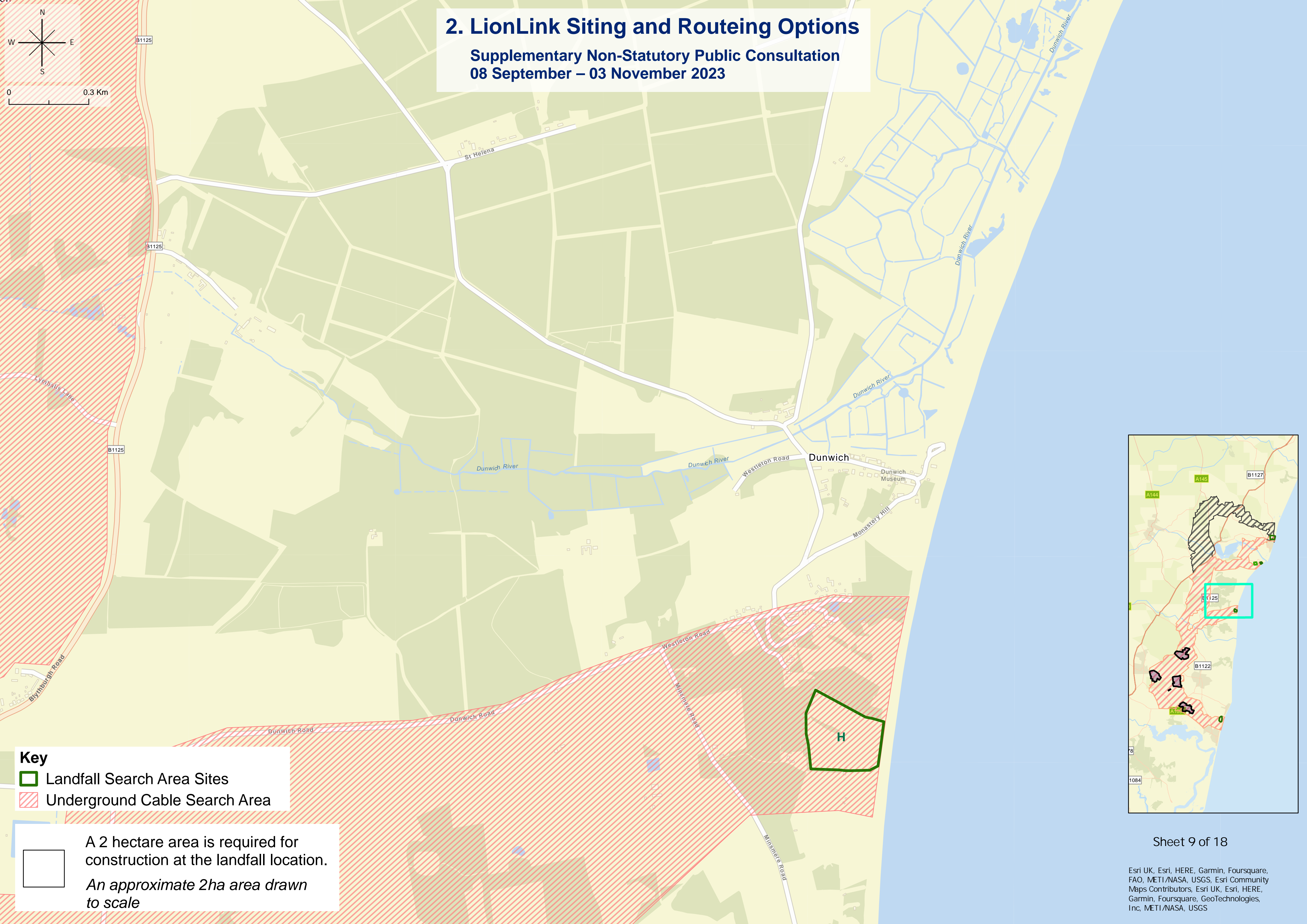


Key

 Underground Cable Search Area

2. LionLink Siting and Routeing Options

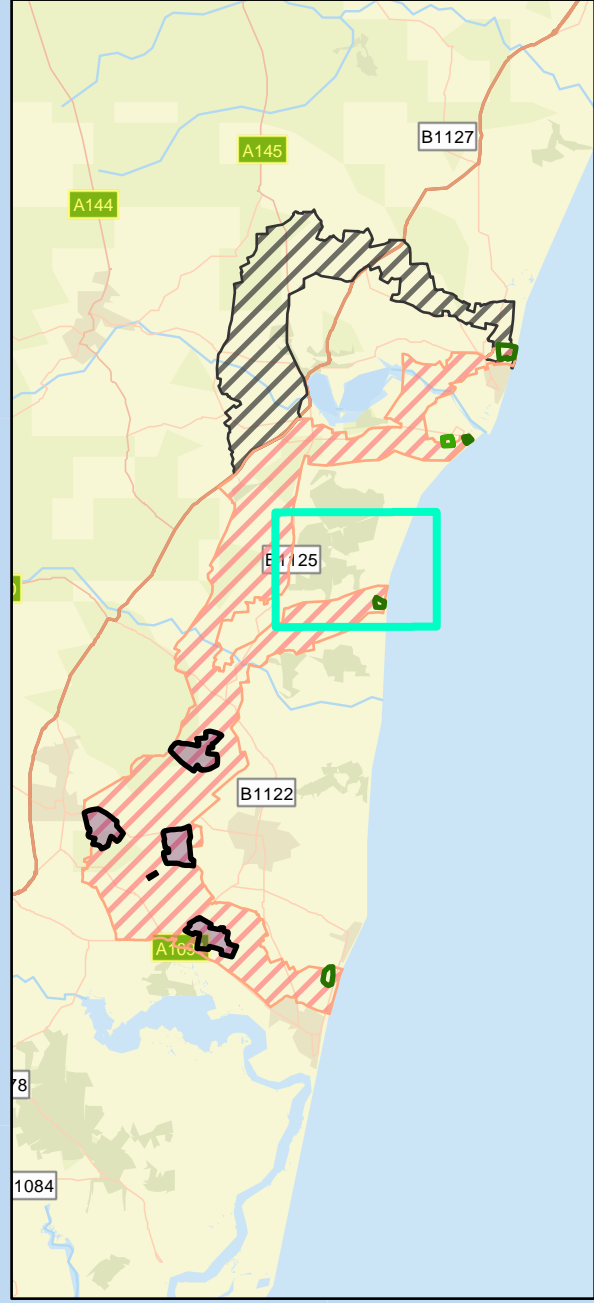
Supplementary Non-Statutory Public Consultation
08 September – 03 November 2023



Key

- Landfall Search Area Sites
- Underground Cable Search Area

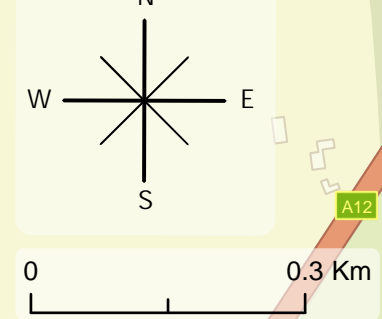
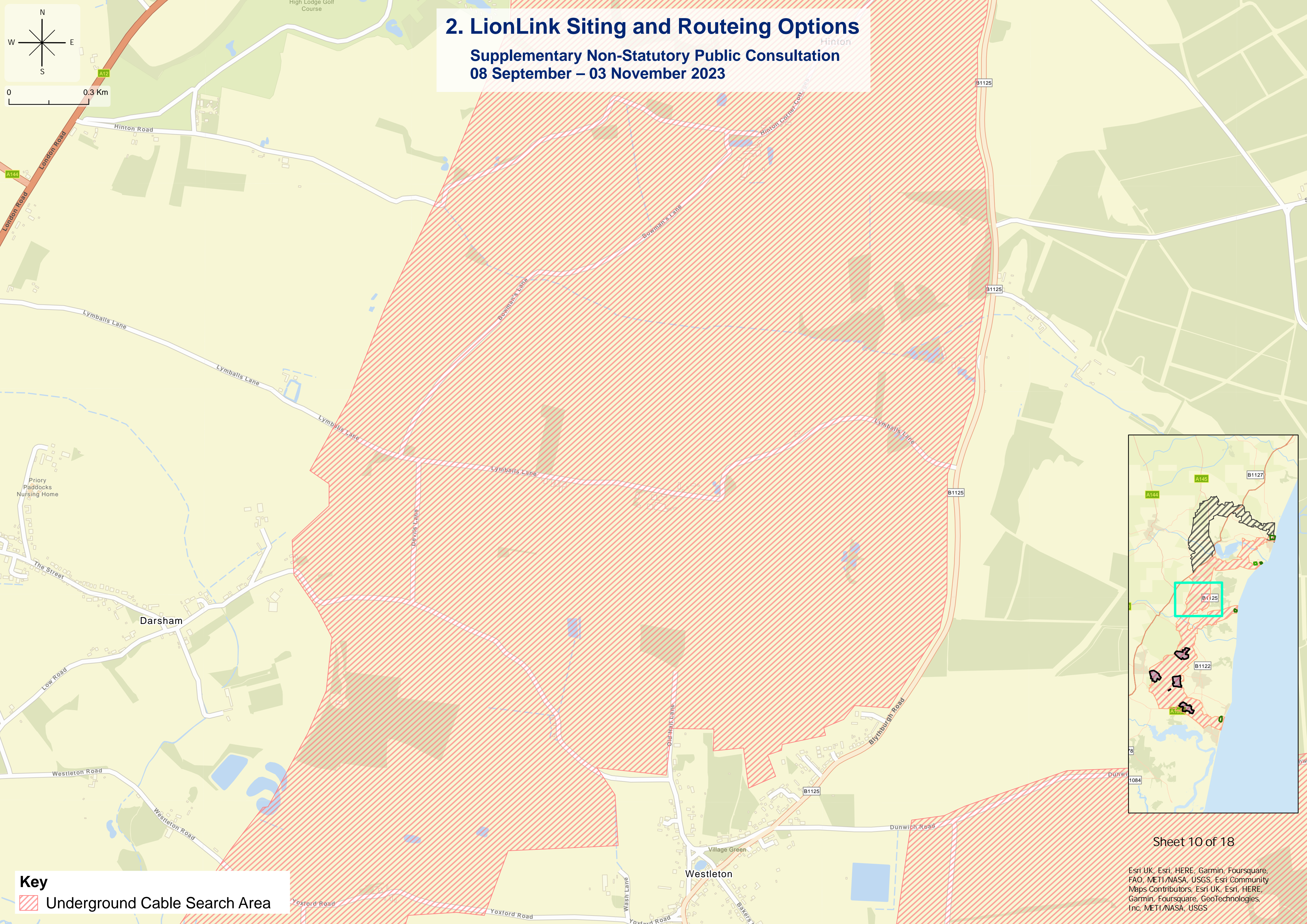
A 2 hectare area is required for construction at the landfall location.
An approximate 2ha area drawn to scale



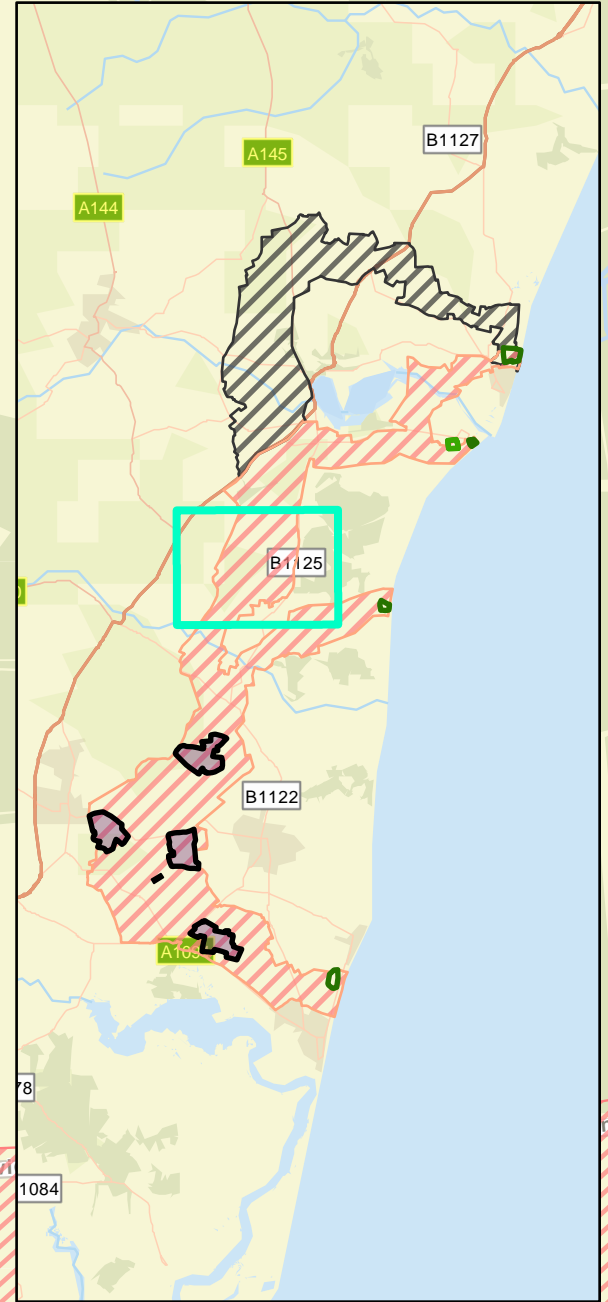
Esri UK, Esri, HERE, Garmin, Foursquare, FAO, METI/NASA, USGS, Esri Community Maps Contributors, Esri UK, Esri, HERE, Garmin, Foursquare, GeoTechnologies, Inc, METI/NASA, USGS

2. LionLink Siting and Routeing Options

Supplementary Non-Statutory Public Consultation
08 September – 03 November 2023

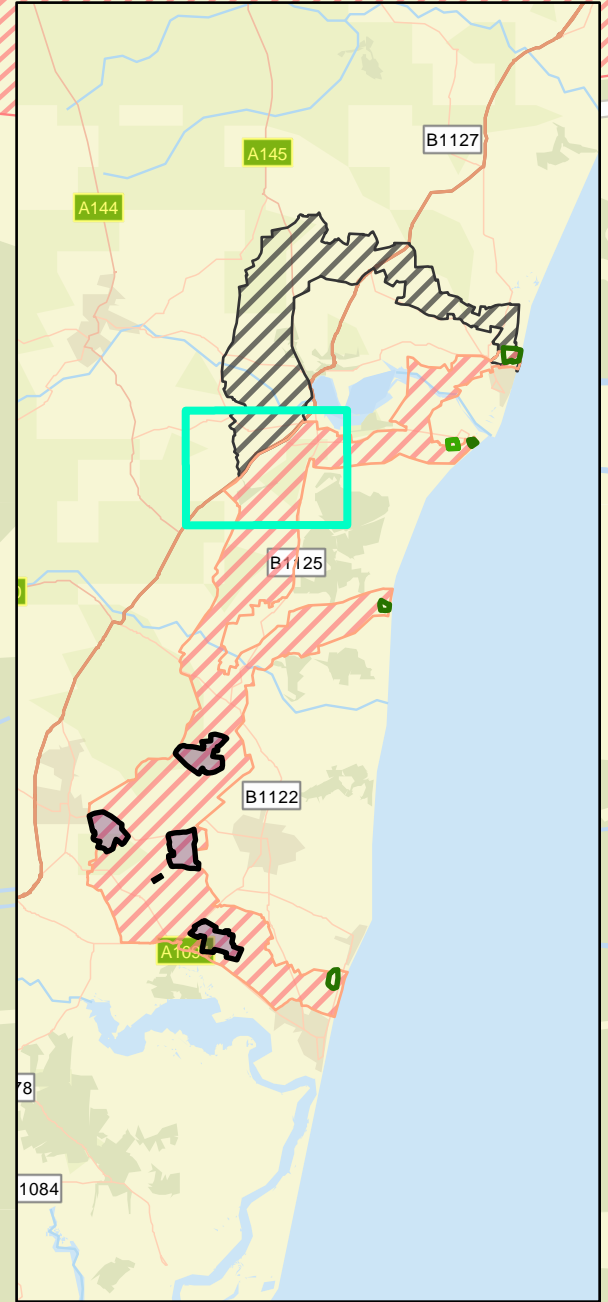
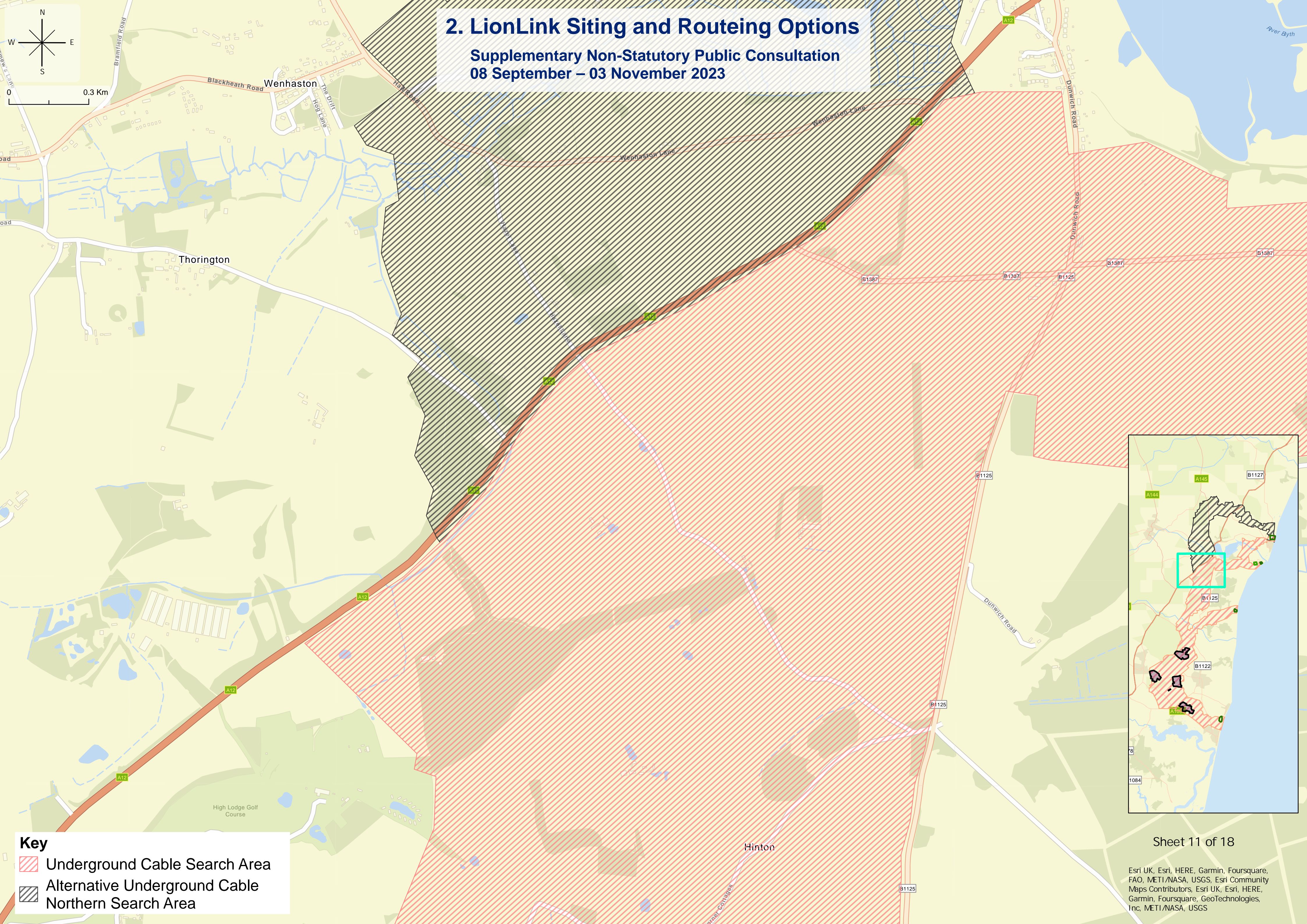


Key
Underground Cable Search Area





2. LionLink Siting and Routeing Options

Supplementary Non-Statutory Public Consultation
08 September – 03 November 2023

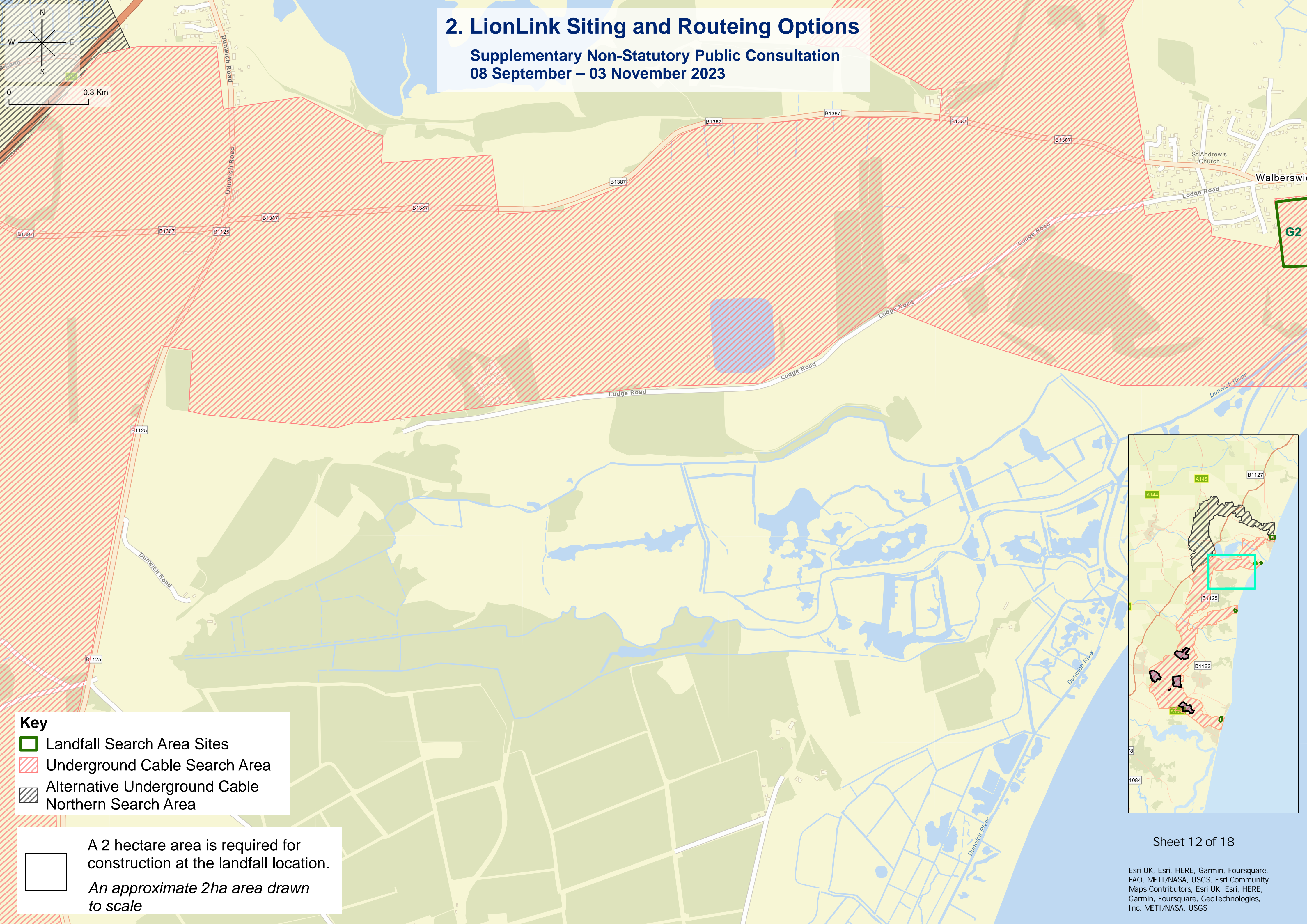


Key




-  Underground Cable Search Area
-  Alternative Underground Cable Northern Search Area


2. LionLink Siting and Routeing Options

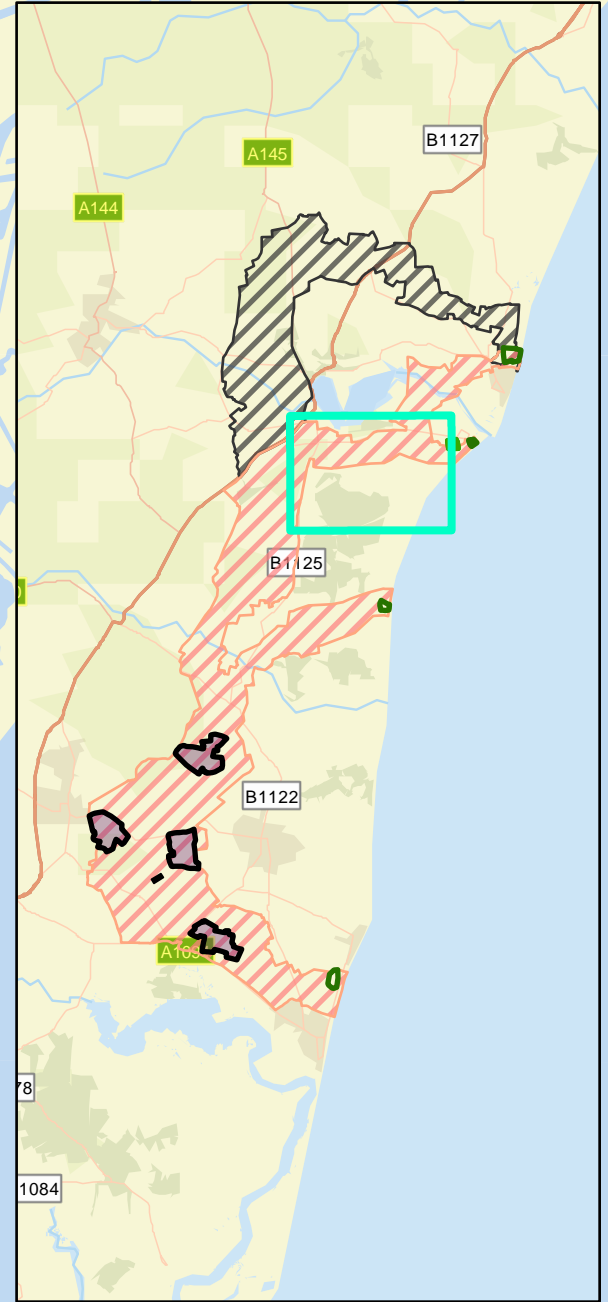
Supplementary Non-Statutory Public Consultation
08 September – 03 November 2023



Key

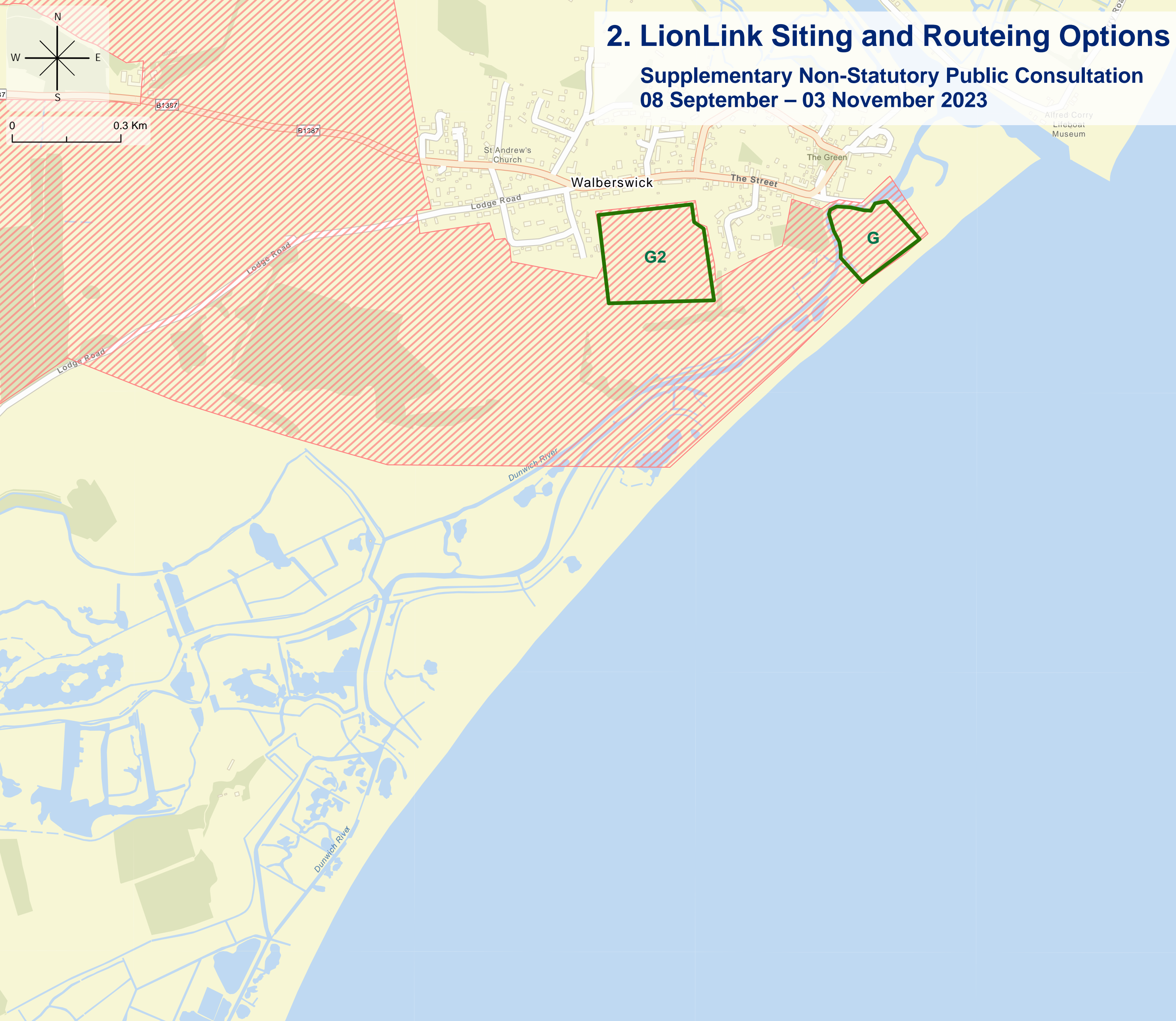
-  Landfall Search Area Sites
-  Underground Cable Search Area
-  Alternative Underground Cable Northern Search Area

 A 2 hectare area is required for construction at the landfall location.
An approximate 2ha area drawn to scale






2. LionLink Siting and Routeing Options

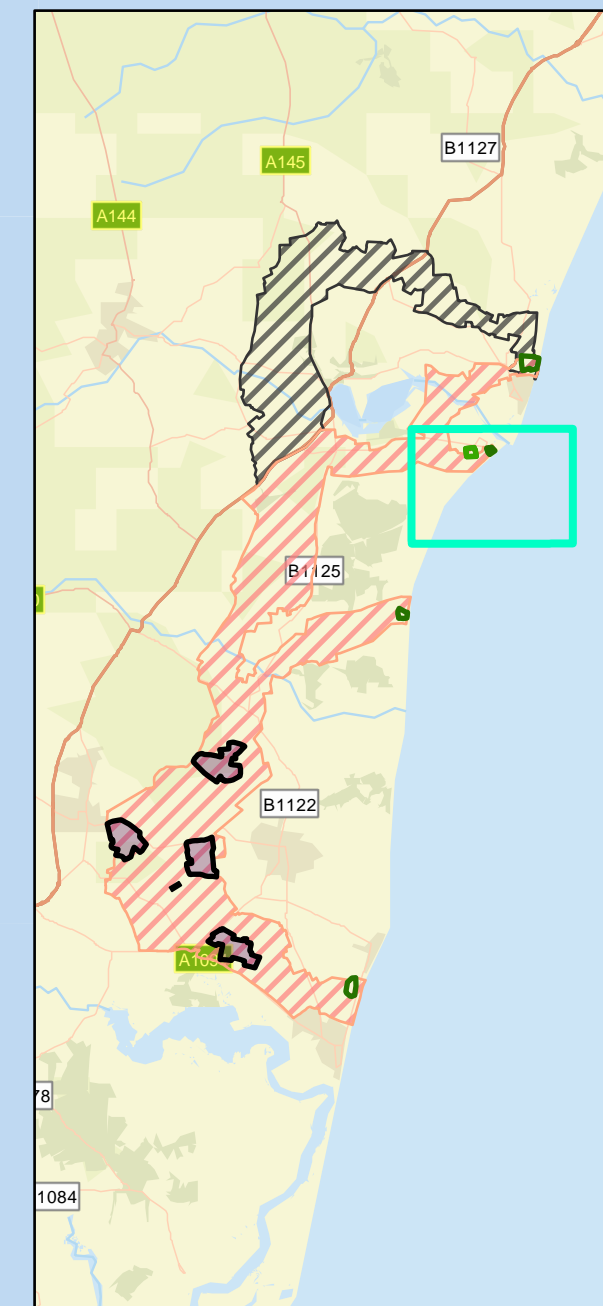
Supplementary Non-Statutory Public Consultation
08 September – 03 November 2023



Key

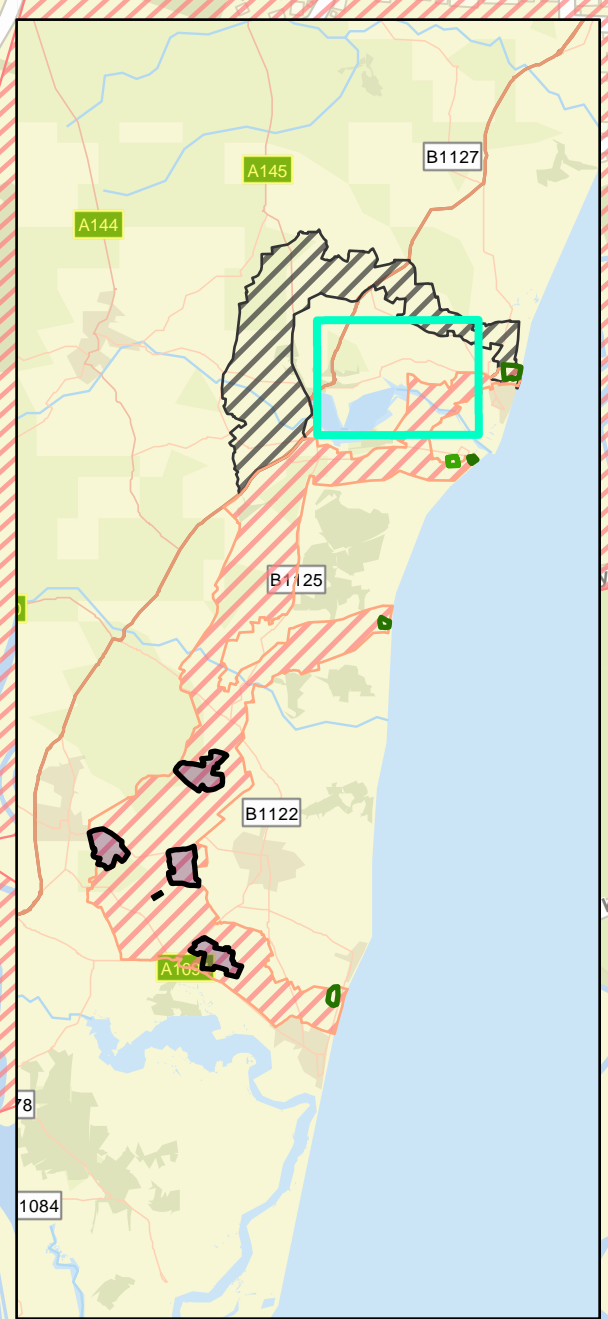
-  Landfall Search Area Sites
-  Underground Cable Search Area

 A 2 hectare area is required for construction at the landfall location.
An approximate 2ha area drawn to scale





2. LionLink Siting and Routeing Options

Supplementary Non-Statutory Public Consultation
08 September – 03 November 2023

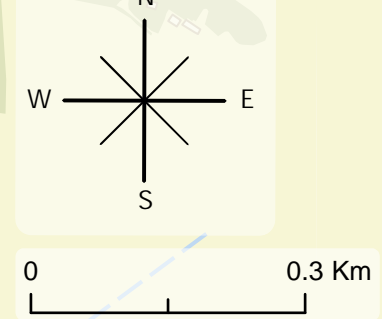
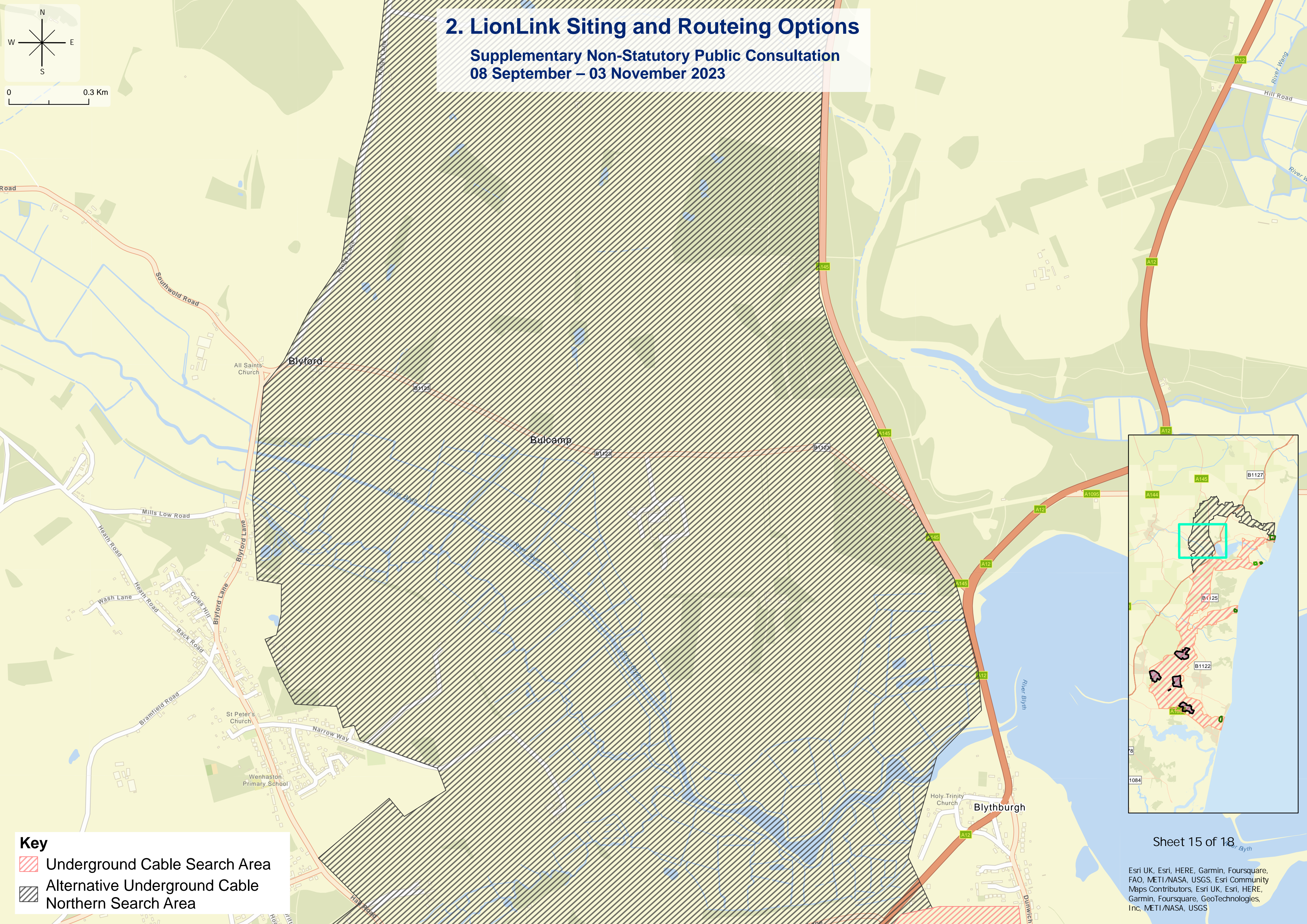


Key



-  Underground Cable Search Area
-  Alternative Underground Cable Northern Search Area

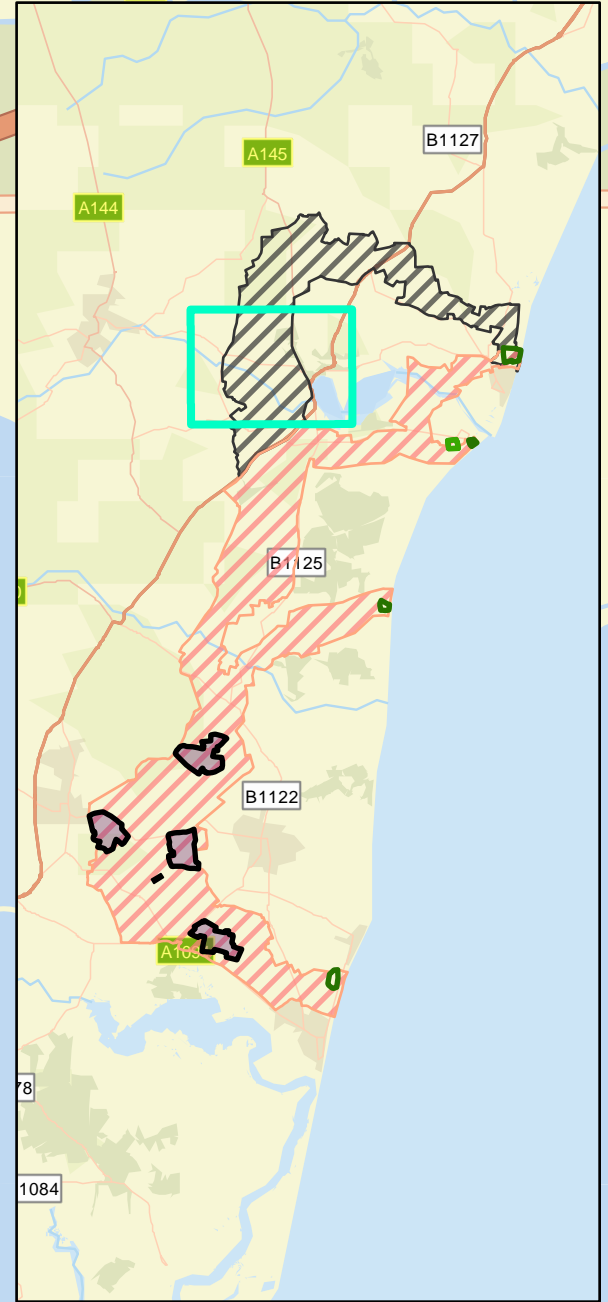
2. LionLink Siting and Routeing Options

Supplementary Non-Statutory Public Consultation
08 September – 03 November 2023



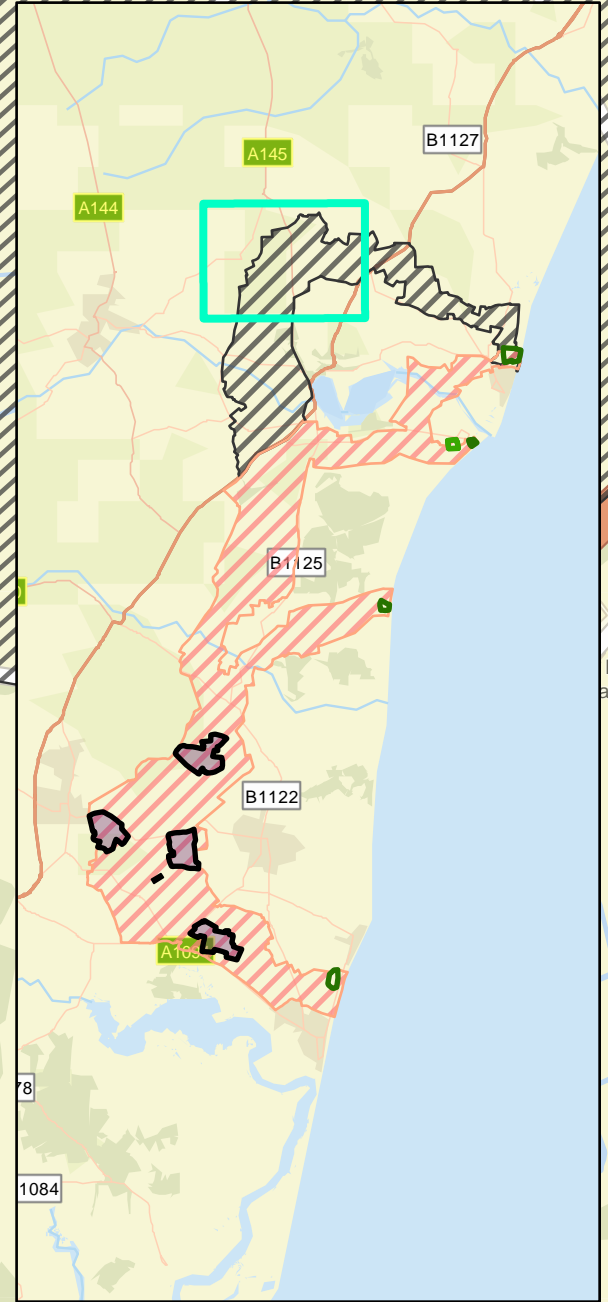
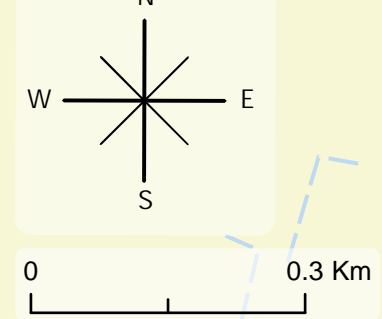
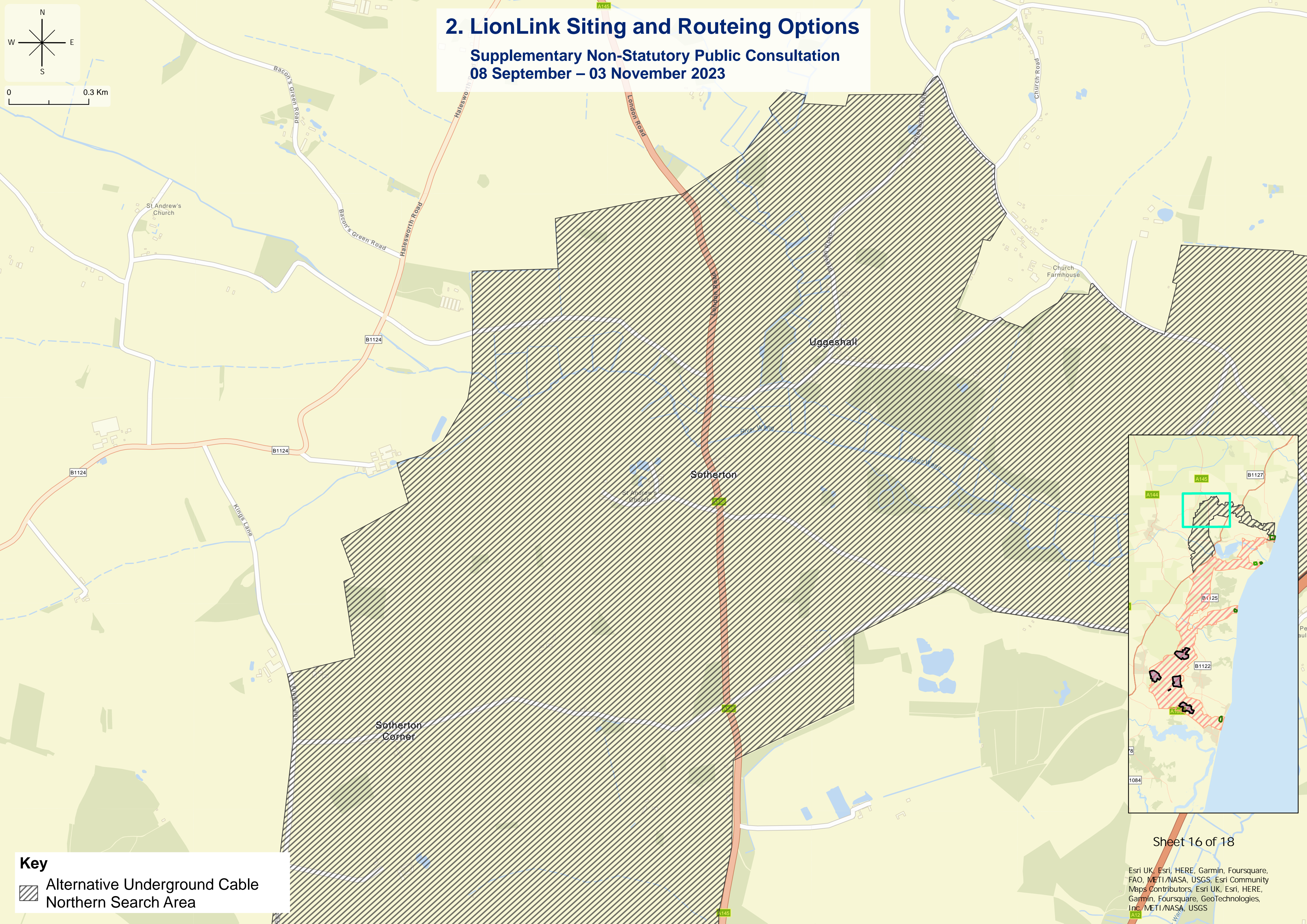
Key

-  Underground Cable Search Area
-  Alternative Underground Cable Northern Search Area





2. LionLink Siting and Routeing Options

Supplementary Non-Statutory Public Consultation
08 September – 03 November 2023

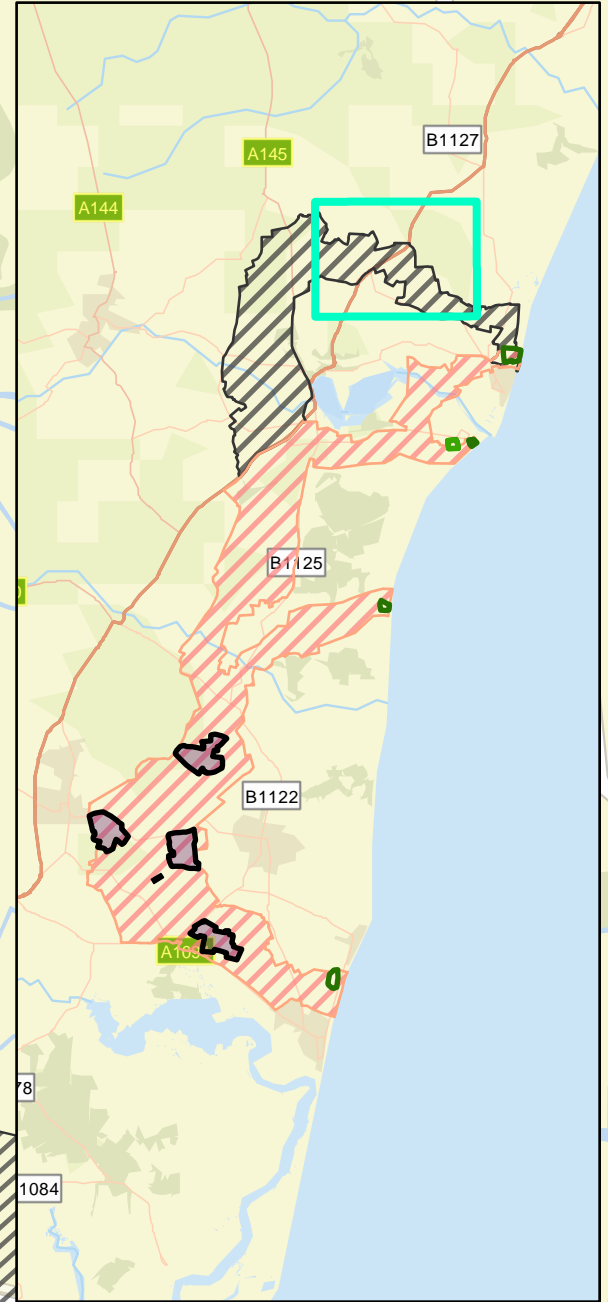
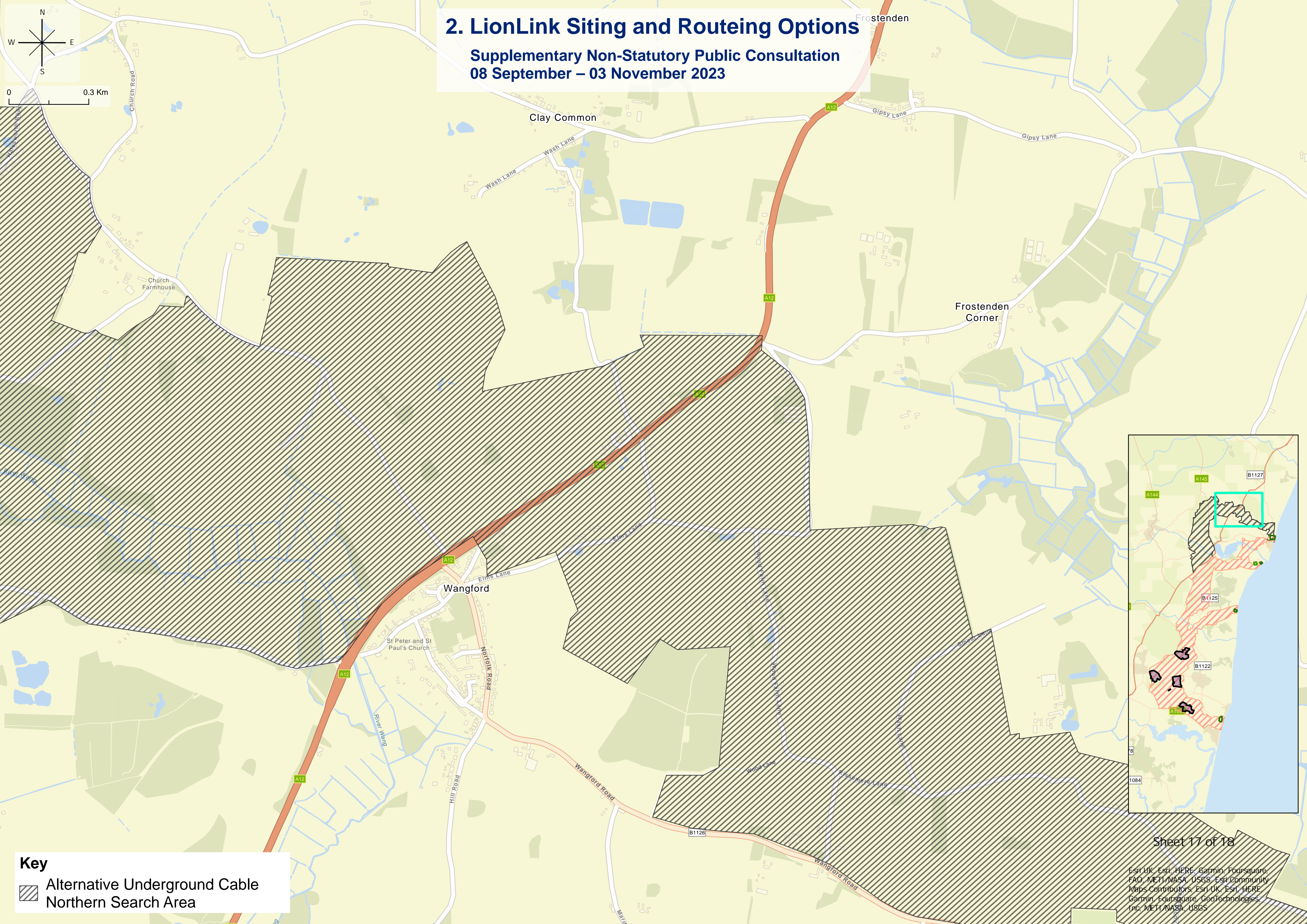


Key



-  Alternative Underground Cable
-  Northern Search Area

2. LionLink Siting and Routeing Options

Supplementary Non-Statutory Public Consultation
08 September – 03 November 2023

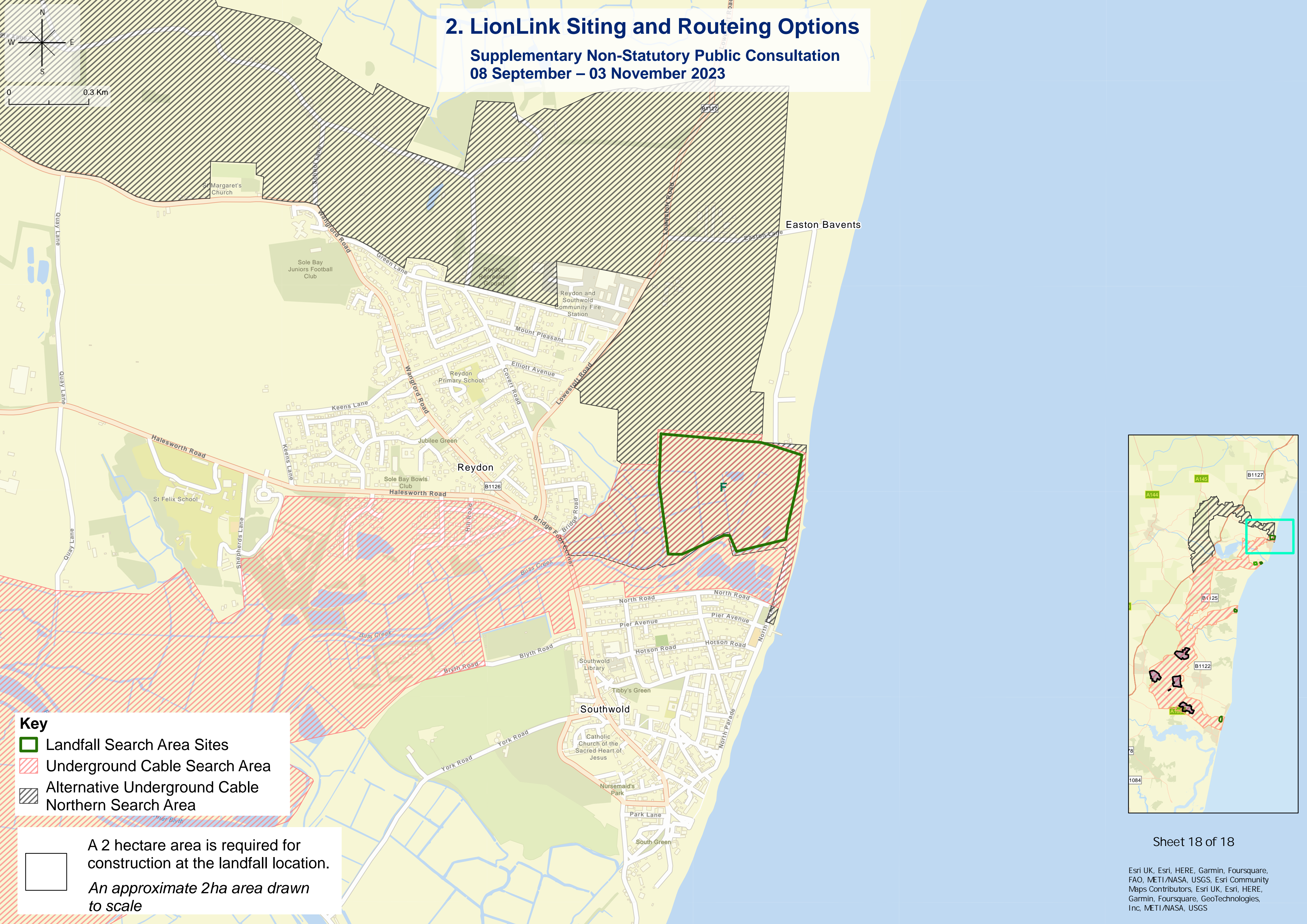


Key

-  Alternative Underground Cable
-  Northern Search Area

2. LionLink Siting and Routing Options

Supplementary Non-Statutory Public Consultation
08 September – 03 November 2023



Key

- Landfall Search Area Sites
- Underground Cable Search Area
- Alternative Underground Cable Northern Search Area

A 2 hectare area is required for construction at the landfall location.
An approximate 2ha area drawn to scale

